

NOTICE!!

These documents have been scanned!

Do not place un-scanned documents beneath this notice!

Do not remove this notice from this file!

GPO Jacket No. 560-102
Print Order 61540
Rise Business Services, LLC
Job=AZ15 7/3/2019



Box Number= AZ15149



Claim Begin-End: AMC345354-AMC345389

1 Initial Receipt



AZ15149-1

AMC347088-AMC346820

Date Prepared: August 25, 1997

Lead A MC Number: A MC 345354

Ending A MC Number: A MC 345389

CLAIM INDEX

SERIAL NUMBER

CLAIM NAME

CLAIMANT'S NAME

| | | |
|-------------|---------------|------------|
| A MC 345354 | HACKBERRY 72 | ASARCO INC |
| A MC 345355 | HACKBERRY 73 | ASARCO INC |
| A MC 345356 | HACKBERRY 74 | ASARCO INC |
| A MC 345357 | HACKBERRY 75 | ASARCO INC |
| A MC 345358 | HACKBERRY 76 | ASARCO INC |
| A MC 345359 | HACKBERRY 77 | ASARCO INC |
| A MC 345360 | HACKBERRY 78 | ASARCO INC |
| A MC 345361 | HACKBERRY 79 | ASARCO INC |
| A MC 345362 | HACKBERRY 80 | ASARCO INC |
| A MC 345363 | HACKBERRY 81 | ASARCO INC |
| A MC 345364 | HACKBERRY 82 | ASARCO INC |
| A MC 345365 | HACKBERRY 83 | ASARCO INC |
| A MC 345366 | HACKBERRY 84 | ASARCO INC |
| A MC 345367 | HACKBERRY 85 | ASARCO INC |
| A MC 345368 | HACKBERRY 86 | ASARCO INC |
| A MC 345369 | HACKBERRY 87 | ASARCO INC |
| A MC 345370 | HACKBERRY 88 | ASARCO INC |
| A MC 345371 | HACKBERRY 89 | ASARCO INC |
| A MC 345372 | HACKBERRY 90 | ASARCO INC |
| A MC 345373 | HACKBERRY 91 | ASARCO INC |
| A MC 345374 | HACKBERRY 92 | ASARCO INC |
| A MC 345375 | HACKBERRY 93 | ASARCO INC |
| A MC 345376 | HACKBERRY 94 | ASARCO INC |
| A MC 345377 | HACKBERRY 95 | ASARCO INC |
| A MC 345378 | HACKBERRY 96 | ASARCO INC |
| A MC 345379 | HACKBERRY 97 | ASARCO INC |
| A MC 345380 | HACKBERRY 98 | ASARCO INC |
| A MC 345381 | HACKBERRY 99 | ASARCO INC |
| A MC 345382 | HACKBERRY 100 | ASARCO INC |
| A MC 345383 | HACKBERRY 101 | ASARCO INC |
| A MC 345384 | HACKBERRY 102 | ASARCO INC |
| A MC 345385 | HACKBERRY 103 | ASARCO INC |
| A MC 345386 | HACKBERRY 104 | ASARCO INC |
| A MC 345387 | HACKBERRY 105 | ASARCO INC |
| A MC 345388 | HACKBERRY 106 | ASARCO INC |
| A MC 345389 | HACKBERRY 107 | ASARCO INC |

UNITED STATES
DEPARTMENT OF THE INTERIOR
BUREAU OF LAND MANAGEMENT

RECEIPT AND ACCOUNTING ADVICE

NO. 2314739 04

TC/AZ

04/29/97

Subject: LOCATION & SERVICE FEE 1997
Applicant: CLAIM MAINTENANCE FEE 1997 - 36

| | | | |
|---|---|----|----------|
| 2 | 3 | 11 | 900.00 |
| 2 | 3 | 12 | 360.00 |
| 2 | 3 | 13 | 3,600.00 |

DEL TIERRA ENGINEERING
AND MINING CORPORATION
4330 N CIVIC CTR STE 104
SCOTTSDALE AZ 85251

CK 17301

Remitter: 946-3996

Assignor:

ENTERED IN COMPUTER

5-13-97 *SRM*

LEASE MANAGEMENT DATA NEW UPDATE PAYMENT

| ORIGINAL SERIAL NO. | ASG. | TYPE | ST. | CTY. | FUND SYMBOL | ACRES/UNITS | RATE |
|---------------------|------|------|-----|------|-------------|-------------|------|
| AMC 345354-345389 | | | | | | | |

| AMOUNT | ANV. DATE | EXP. DATE | BILL CYC. | S/C | DISTRICT | NEXT BILL | MISC. DATA | U of M | ACTUAL UNITS |
|--------|-----------|-----------|-----------|-----|----------|-----------|------------|--------|--------------|
| | | | | | | | | | |

| ASSIGNMENT SERIAL NO. | ASG. | TYPE | ST. | CTY. | FUND SYMBOL | ACRES/UNITS | RATE |
|-----------------------|------|------|-----|------|-------------|-------------|------|
| | | | | | | | |

| AMOUNT | ANV. DATE | EXP. DATE | BILL CYC. | S/C | DISTRICT | NEXT BILL | MISC. DATA | U of M | ACTUAL UNITS |
|--------|-----------|-----------|-----------|-----|----------|-----------|------------|--------|--------------|
| | | | | | | | | | |

APPLY REMITTANCE

| ACTION | FUND SYMBOL | CTY. | AMOUNT |
|------------|-------------|------|--------|
| FILING FEE | | | |
| RENTAL | | | |
| UNEARNED | | | |
| REFUND | | | |
| TOTAL | | | |
| AMOUNT DUE | | | |

Remarks:

BY:

DATE:

Lease in Escrow?
 KGS? Of Interest?
 Auto Escalates? Operating Rights?
 Auto Renew? Operator
 Bond Filed?

FOR MMS USE ONLY

| | |
|-------------|---------------|
| BILLEE | FOREST REFUGE |
| NUMBER | |
| OCS SECTION | |
| CODE | |

NOTICE!!

These documents have been scanned!

Do not place un-scanned documents beneath this notice!

Do not remove this notice from this file!

GPO Jacket No. 560-102
Print Order 61540
Rise Business Services, LLC
Job=AZ15 7/3/2019



Box Number= AZ15149



Claim Begin-End: AMC345354-AMC345389

2 Correspondence



AZ15149-1

AMC347088-AMC346820

**NO
DOCUMENTS
FOUND**

NO DOCUMENTS FOUND
NO DOCUMENTS FOUND

NOTICE!!

These documents have been scanned!

Do not place un-scanned documents beneath this notice!

Do not remove this notice from this file!

GPO Jacket No. 560-102
Print Order 61540
Rise Business Services, LLC
Job=AZ15 7/3/2019



Box Number= AZ15149



Claim Begin-End: AMC345354-AMC345389

3 Transfers



AZ15149-1

AMC347088-AMC346820

**NO
DOCUMENTS
FOUND**

NO DOCUMENTS FOUND
NO DOCUMENTS FOUND

NOTICE!!

These documents have been scanned!

Do not place un-scanned documents beneath this notice!

Do not remove this notice from this file!

GPO Jacket No. 560-102
Print Order 61540
Rise Business Services, LLC
Job=AZ15 7/3/2019



Box Number= AZ15149



Claim Begin-End: AMC345354-AMC345389

4 Annual Filings



AZ15149-1

AMC347088-AMC346820

**NO
DOCUMENTS
FOUND**

NO DOCUMENTS FOUND
NO DOCUMENTS FOUND

NOTICE!!

These documents have been scanned!

Do not place un-scanned documents beneath this notice!

Do not remove this notice from this file!

GPO Jacket No. 560-102
Print Order 61540
Rise Business Services, LLC
Job=AZ15 7/3/2019



Box Number= AZ15149



Claim Begin-End: AMC345354-AMC345389

5 Miscellaneous



AZ15149-1

AMC347088-AMC346820

Login ID3634

Entry Date08/19/2009

Total Amount\$2.00

Original Order Items

| Line | Order# | AuthNos | TransDate | Action | Amount | CostCtr | R Org | Fund | FunctAr |
|------|---------|-----------|------------|-----------------------------|------------|------------|------------|------------|--------------|
| 1 | 2017741 | AMC396956 | 07/09/2009 | MINING CLAIM MONEY RECEIVED | \$2,242.00 | LLAZ950000 | LLAZ950000 | XXXL6500DP | L01130000.00 |

Order Items To Be Generated for Transfer

| Line | Order# | AuthNos | TransDate | Action | Amount | CostCtr | R Org | Fund | FunctArea |
|------|---------|-----------|-----------|-----------------------------|---------|------------|------------|------------|--------------|
| 1 | 2017741 | AMC396956 | 8/19/2009 | MINING CLAIM MONEY RECEIVED | \$-2.00 | LLAZ950000 | LLAZ950000 | XXXL6500DP | L01130000.00 |
| 2 | 2017741 | AMC48401 | 8/19/2009 | MINING CLAIM MONEY RECEIVED | \$2.00 | LLAZ950000 | LLAZ950000 | XXXL6500DP | L01130000.00 |

AMC 4802 3
66899
314545
386029
388558
396956
1186
138158
141486
853273
277468
289373
299632
303735
315170
325895
333067
338178
344575
344652
344757
345121
345188
345354
345629
353756
394880
396956



July 14, 2009

Arizona State Office
Bureau of Land Management
Department of the Interior
Suite 800
One North Central Avenue
Phoenix, AZ 85004-4427
602-417-9200

RECEIVED
BLM AZ STATE OFFICE
2009 AUG - 3 P 12:58
PHOENIX, ARIZONA

Notice of Intent to Hold and Payment of Annual Claim Maintenance Fee

Dear Sir or Madam:

The Final Rule as published in the Federal Register implements provisions of the Interior Department and related agencies, Appropriations Act of 1993 (the "Act") requires an annual rental fee of \$140.00 for each unpatented mining claim and site located and held under the General Mining Law of 1872.

This will serve as notice that ASARCO LLC, a Delaware Limited Liability Company, whose address for purposes of this filing is **5285 East Williams Circle, Suite 2000, Tucson, AZ 85711** intends to hold the 1362 mining claims and / or mill sites described in Exhibit A attached herewith, by payment of the annual claim maintenance fee of \$140.00 per claim or site. The total amount owed therefore is \$190,680.00. A check in the amount of \$188,438 plus BLM receipt #1954149 showing a \$2,242.00 credit is also enclosed herewith and submitted as payment of the rental fee in lieu of assessment work, to hold these claims for the year ending September 1, 2010. (16)

The attached Exhibit A lists the individual claim names, BLM serial numbers, the book and page number and location data for the county records. The claims and/or sites are located in Pinal and Gila Counties, AZ

The recorded documents and any notices of acknowledgments concerning the above mentioned claims should be sent to my attention at the address listed above.

Sincerely,

Thomas M. Simpson
Agent for Asarco LLC
Enclosures

ENTERED INTO COMPUTER
8/19/09 [Signature]

United States Department of the Interior

Bureau of Land Management
 BUSINESS & SUPPORT SVCS DIV
 ONE N CENTRAL AVE SUITE 800
 PHOENIX, AZ 85004 -4427
 Phone: (602) 417-9200

Receipt

No: 1954149

| | |
|--|---|
| Transaction #: 2017741 | |
| Date of Transaction: 07/09/2009 | |
| CUSTOMER: | ASARCO LLC 5285 E WILLIAMS CIR TUCSON, AZ 85711-4426 US |

| LINE # | QTY | DESCRIPTION | REMARKS | UNIT PRICE | TOTAL |
|--------|--------|---|---------|------------|---------|
| 1 | 118.00 | LOCATABLE MINERALS / MINING CLAIMS- NEW, UNADJUD, ONE OR MORE AUTH NOS / NEW MINING CLAIM LOCATION FEE \$30 CASES: AMC396956/\$30.00, AMC396957/\$30.00, AMC396958/\$30.00, AMC396959/\$30.00, AMC396960/ \$30.00, AMC396961/\$30.00, AMC396962/\$30.00, AMC396963/\$30.00, AMC396964/\$30.00, AMC396965/ \$30.00, AMC396966/\$30.00, AMC396967/\$30.00, AMC396968/\$30.00, AMC396969/\$30.00, AMC396970/ \$30.00, AMC396971/\$30.00, AMC396972/\$30.00, AMC396973/\$30.00, AMC396974/\$30.00, AMC396975/ \$30.00, AMC396976/\$30.00, AMC396977/\$30.00, AMC396978/\$30.00, AMC396979/\$30.00, AMC396980/ \$30.00, AMC396981/\$30.00, AMC396982/\$30.00, AMC396983/\$30.00, AMC396984/\$30.00, AMC396985/ \$30.00, AMC396986/\$30.00, AMC396987/\$30.00, AMC396988/\$30.00, AMC396989/\$30.00, AMC396990/ \$30.00, AMC396991/\$30.00, AMC396992/\$30.00, AMC396993/\$30.00, AMC396994/\$30.00, AMC396995/ \$30.00, AMC396996/\$30.00, AMC396997/\$30.00, AMC396998/\$30.00, AMC396999/\$30.00, AMC397000/ \$30.00, AMC397001/\$30.00, AMC397002/\$30.00, AMC397003/\$30.00, AMC397004/\$30.00, AMC397005/ \$30.00, AMC397006/\$30.00, AMC397007/\$30.00, AMC397008/\$30.00, AMC397009/\$30.00, AMC397010/ \$30.00, AMC397011/\$30.00, AMC397012/\$30.00, AMC397013/\$30.00, AMC397014/\$30.00, AMC397015/ \$30.00, AMC397016/\$30.00, AMC397017/\$30.00, AMC397018/\$30.00, AMC397019/\$30.00, AMC397020/ \$30.00, AMC397021/\$30.00, AMC397022/\$30.00, AMC397023/\$30.00, AMC397024/\$30.00, AMC397025/ \$30.00, AMC397026/\$30.00, AMC397027/\$30.00, AMC397028/\$30.00, AMC397029/\$30.00, AMC397030/ \$30.00, AMC397031/\$30.00, AMC397032/\$30.00, AMC397033/\$30.00, AMC397034/\$30.00, AMC397035/ | | - n/a - | 3540.00 |

| | | | | |
|---|--------|--|---------|---------|
| | | <p>\$30.00, AMC397036/\$30.00, AMC397037/\$30.00, AMC397038/\$30.00, AMC397039/\$30.00, AMC397040/\$30.00, AMC397041/\$30.00, AMC397042/\$30.00, AMC397043/\$30.00, AMC397044/\$30.00, AMC397045/\$30.00, AMC397046/\$30.00, AMC397047/\$30.00, AMC397048/\$30.00, AMC397049/\$30.00, AMC397050/\$30.00, AMC397051/\$30.00, AMC397052/\$30.00, AMC397053/\$30.00, AMC397054/\$30.00, AMC397055/\$30.00, AMC397056/\$30.00, AMC397057/\$30.00, AMC397058/\$30.00, AMC397059/\$30.00, AMC397060/\$30.00, AMC397061/\$30.00, AMC397062/\$30.00, AMC397063/\$30.00, AMC397064/\$30.00, AMC397065/\$30.00, AMC397066/\$30.00, AMC397067/\$30.00, AMC397068/\$30.00, AMC397069/\$30.00, AMC397070/\$30.00, AMC397071/\$30.00, AMC397072/\$30.00, AMC397073/\$30.00</p> | | |
| 2 | 118.00 | <p>LOCATABLE MINERALS / MINING CLAIMS- NEW, UNADJUD, ONE OR MORE AUTH NOS / NEW MINING CLAIM PROCESSING FEE \$15 CASES: AMC396956/\$15.00, AMC396957/\$15.00, AMC396958/\$15.00, AMC396959/\$15.00, AMC396960/\$15.00, AMC396961/\$15.00, AMC396962/\$15.00, AMC396963/\$15.00, AMC396964/\$15.00, AMC396965/\$15.00, AMC396966/\$15.00, AMC396967/\$15.00, AMC396968/\$15.00, AMC396969/\$15.00, AMC396970/\$15.00, AMC396971/\$15.00, AMC396972/\$15.00, AMC396973/\$15.00, AMC396974/\$15.00, AMC396975/\$15.00, AMC396976/\$15.00, AMC396977/\$15.00, AMC396978/\$15.00, AMC396979/\$15.00, AMC396980/\$15.00, AMC396981/\$15.00, AMC396982/\$15.00, AMC396983/\$15.00, AMC396984/\$15.00, AMC396985/\$15.00, AMC396986/\$15.00, AMC396987/\$15.00, AMC396988/\$15.00, AMC396989/\$15.00, AMC396990/\$15.00, AMC396991/\$15.00, AMC396992/\$15.00, AMC396993/\$15.00, AMC396994/\$15.00, AMC396995/\$15.00, AMC396996/\$15.00, AMC396997/\$15.00, AMC396998/\$15.00, AMC396999/\$15.00, AMC397000/\$15.00, AMC397001/\$15.00, AMC397002/\$15.00, AMC397003/\$15.00, AMC397004/\$15.00, AMC397005/\$15.00, AMC397006/\$15.00, AMC397007/\$15.00, AMC397008/\$15.00, AMC397009/\$15.00, AMC397010/\$15.00, AMC397011/\$15.00, AMC397012/\$15.00, AMC397013/\$15.00, AMC397014/\$15.00, AMC397015/\$15.00, AMC397016/\$15.00, AMC397017/\$15.00, AMC397018/\$15.00, AMC397019/\$15.00, AMC397020/\$15.00, AMC397021/\$15.00, AMC397022/\$15.00, AMC397023/\$15.00, AMC397024/\$15.00, AMC397025/\$15.00, AMC397026/\$15.00, AMC397027/\$15.00, AMC397028/\$15.00, AMC397029/\$15.00, AMC397030/\$15.00, AMC397031/\$15.00, AMC397032/\$15.00, AMC397033/\$15.00, AMC397034/\$15.00, AMC397035/\$15.00, AMC397036/\$15.00, AMC397037/\$15.00, AMC397038/\$15.00, AMC397039/\$15.00, AMC397040/</p> | - n/a - | 1770.00 |

\$15.00, AMC397041/\$15.00, AMC397042/\$15.00,
 AMC397043/\$15.00, AMC397044/\$15.00, AMC397045/
 \$15.00, AMC397046/\$15.00, AMC397047/\$15.00,
 AMC397048/\$15.00, AMC397049/\$15.00, AMC397050/
 \$15.00, AMC397051/\$15.00, AMC397052/\$15.00,
 AMC397053/\$15.00, AMC397054/\$15.00, AMC397055/
 \$15.00, AMC397056/\$15.00, AMC397057/\$15.00,
 AMC397058/\$15.00, AMC397059/\$15.00, AMC397060/
 \$15.00, AMC397061/\$15.00, AMC397062/\$15.00,
 AMC397063/\$15.00, AMC397064/\$15.00, AMC397065/
 \$15.00, AMC397066/\$15.00, AMC397067/\$15.00,
 AMC397068/\$15.00, AMC397069/\$15.00, AMC397070/
 \$15.00, AMC397071/\$15.00, AMC397072/\$15.00,
 AMC397073/\$15.00

LOCATABLE MINERALS / MINING CLAIMS-
 NEW, UNADJUD, ONE OR MORE AUTH NOS / NEW
 MINING CLM MAINT FEE \$125 (1993)

CASES: AMC396956/\$125.00, AMC396957/\$125.00,
 AMC396958/\$125.00, AMC396959/\$125.00, AMC396960/
 \$125.00, AMC396961/\$125.00, AMC396962/\$125.00,
 AMC396963/\$125.00, AMC396964/\$125.00, AMC396965/
 \$125.00, AMC396966/\$125.00, AMC396967/\$125.00,
 AMC396968/\$125.00, AMC396969/\$125.00, AMC396970/
 \$125.00, AMC396971/\$125.00, AMC396972/\$125.00,
 AMC396973/\$125.00, AMC396974/\$125.00, AMC396975/
 \$125.00, AMC396976/\$125.00, AMC396977/\$125.00,
 AMC396978/\$125.00, AMC396979/\$125.00, AMC396980/
 \$125.00, AMC396981/\$125.00, AMC396982/\$125.00,
 AMC396983/\$125.00, AMC396984/\$125.00, AMC396985/
 \$125.00, AMC396986/\$125.00, AMC396987/\$125.00,
 AMC396988/\$125.00, AMC396989/\$125.00, AMC396990/
 \$125.00, AMC396991/\$125.00, AMC396992/\$125.00,
 AMC396993/\$125.00, AMC396994/\$125.00, AMC396995/
 \$125.00, AMC396996/\$125.00, AMC396997/\$125.00,
 AMC396998/\$125.00, AMC396999/\$125.00, AMC397000/
 \$125.00, AMC397001/\$125.00, AMC397002/\$125.00,
 AMC397003/\$125.00, AMC397004/\$125.00, AMC397005/
 \$125.00, AMC397006/\$125.00, AMC397007/\$125.00,
 AMC397008/\$125.00, AMC397009/\$125.00, AMC397010/
 \$125.00, AMC397011/\$125.00, AMC397012/\$125.00,
 AMC397013/\$125.00, AMC397014/\$125.00, AMC397015/
 \$125.00, AMC397016/\$125.00, AMC397017/\$125.00,
 AMC397018/\$125.00, AMC397019/\$125.00, AMC397020/
 \$125.00, AMC397021/\$125.00, AMC397022/\$125.00,
 AMC397023/\$125.00, AMC397024/\$125.00, AMC397025/
 \$125.00, AMC397026/\$125.00, AMC397027/\$125.00,
 AMC397028/\$125.00, AMC397029/\$125.00, AMC397030/
 \$125.00, AMC397031/\$125.00, AMC397032/\$125.00,
 AMC397033/\$125.00, AMC397034/\$125.00, AMC397035/
 \$125.00, AMC397036/\$125.00, AMC397037/\$125.00,
 AMC397038/\$125.00, AMC397039/\$125.00, AMC397040/
 \$125.00, AMC397041/\$125.00, AMC397042/\$125.00,
 AMC397043/\$125.00, AMC397044/\$125.00, AMC397045/

3 118.00

- n/a - 14750.00

| | | | | | |
|---------------|------|--|---------------|---------|--------------------|
| | | \$125.00, AMC397046/\$125.00, AMC397047/\$125.00, AMC397048/\$125.00, AMC397049/\$125.00, AMC397050/\$125.00, AMC397051/\$125.00, AMC397052/\$125.00, AMC397053/\$125.00, AMC397054/\$125.00, AMC397055/\$125.00, AMC397056/\$125.00, AMC397057/\$125.00, AMC397058/\$125.00, AMC397059/\$125.00, AMC397060/\$125.00, AMC397061/\$125.00, AMC397062/\$125.00, AMC397063/\$125.00, AMC397064/\$125.00, AMC397065/\$125.00, AMC397066/\$125.00, AMC397067/\$125.00, AMC397068/\$125.00, AMC397069/\$125.00, AMC397070/\$125.00, AMC397071/\$125.00, AMC397072/\$125.00, AMC397073/\$125.00 | | | |
| 4 | 1.00 | LOCATABLE MINERALS / MINING CLAIMS-NOT NEW-UNADJUD, ONE AUTH NO. ONLY / MINING CLAIM MONEY RECEIVED CASES: AMC396956/\$2242.00 | MAINT 2010 | - n/a - | 2242.00 |
| TOTAL: | | | | | \$22,302.00 |

| PAYMENT INFORMATION | | | |
|---------------------|-----------|--|----------------------|
| 1 | AMOUNT: | 22302.00 | POSTMARKED: N/A |
| | TYPE: | CHECK | RECEIVED: 07/09/2009 |
| | CHECK NO: | 3537 | |
| | NAME: | ASARCO LLC 5285 E WILLIAMS CIR TUCSON AZ 85711-4426 US | |

| REMARKS |
|---------|
| |

This receipt was generated by the automated BLM Collections and Billing System and is a paper representation of a portion of the official electronic record contained therein.

002 22,302.00 +
 20,060.00
2,242.00G+

000 0.00G+
 0.0

2010 118. x
 140. =
 16,520.00 *

000 0.00G+

16,520.00 +
 2,242.00

002 14,278.00G+

Due

*Reference Receipt of
 Filing Towards Claims*

\$⁰⁰
 140 x 118 CLAIMS 2009/2010 ASSESSMENT FEE
 - 1200RS 16 CLAIMS IN ASSESSMENT
 \$⁰⁰ 140⁰⁰ OUR ~~ON~~ 102 CLAIMS
 ON

EXHIBIT A

**NOTICE OF INTENT TO HOLD FOR MINING CLAIMS BELONGING TO ASARCO INC.
FOR THE YEARS OF 2009 AND 2010.**

Gila County Claims

| | AMC SERIAL No. | CLAIM NAME | BOOK/ DOCKET | PAGE | AMENDED REAMENDED | |
|-----|----------------|--|--------------|------|-------------------|---------------|
| | | | | | BK/DOC | |
| ✓ 1 | 48401 | Porphyry | | 48 | 158 | |
| ✓ 2 | 48402 | Quartzite | | 48 | 158 | |
| ✓ 3 | 48405 | Black Copper, Amended | | 8 | 454 | 48 |
| ✓ 4 | 48406 | Blue Copper, Amended | | 8 | 454 | 48 |
| ✓ 5 | 48413 | Keystone, Amended | | 8 | 512 | 48 |
| ✓ 6 | 48418 | North Star, Amended | | 8 | 429 | 48 |
| ✓ 7 | 48420 | Senator, Amended | | 8 | 455 | 48 |
| ✓ 8 | 48428 | Tip Top, Amended | | 16 | 118 | 48 |
| 9 | 66991 | Chilito No. 1, Amended | 47, Mines | | 577 | |
| 10 | 66992 | Chilito No. 2, Amended | 47, Mines | | 580 | |
| | 66993 | Cobre Verde No. 8, Amended, Reamended (Chilito No. 3; Mines 42, 244) | 41, Mines | | 464 | |
| 11 | | | | | | 224 |
| 12 | 66994 | Chilito No. 4, Amended | 47, Mines | | 578 | |
| 13 | 66995 | Chilito No. 41 | | 225 | 170 | |
| | 66996 | Chilito No. 6, Amended, Reamended | 47, Mines | | 581 | |
| 14 | | | | | | 42, Mines 225 |
| | 66997 | Chilito No. 7, Amended, Reamended | 47, Mines | | 582 | |
| 15 | | | | | | 42, Mines 225 |
| 16 | 66998 | Chilito No. 8, Amended | 47, Mines | | 583 | |
| | 66999 | Copper Glance No. 1 (Chilito 12), Amended, Reamended | 41, Mines | | 464 | |
| 17 | | | | | | 42, Mines 225 |
| | 67000 | Copper Glance No. 2 (Chilito 13), Amended, Reamended | 41, Mines | | 465 | |
| 18 | | | | | | 42, Mines 225 |
| | 67001 | Two Bridges (Chilito 14), Amended, Reamended | 47, Mines | | 559 | |
| 19 | | | | | | 42, Mines 225 |
| | 67002 | Evener (Chilito 15) | 47, Mines | | 560 | |
| 20 | | | | | | 42, Mines 225 |
| | 67003 | Copper Glance No. 7 (Chilito 19), Amended, Reamended | 41, Mines | | 466 | |
| 21 | | | | | | 42, Mines 225 |

RECEIVED
 PHOENIX, ARIZONA
 AUG - 3 2009
 12:55
 P.M. AZ STATE OFFICE

EXHIBIT A

**NOTICE OF INTENT TO HOLD FOR MINING CLAIMS BELONGING TO ASARCO INC.
FOR THE YEARS OF 2009 AND 2010.
Gila County Claims**

| | AMC SERIAL No. | CLAIM NAME | BOOK/ DOCKET | PAGE | AMENDED REAMENDED | |
|----|----------------|--|--------------|--------|-------------------|-----|
| | | | | | BK/DOC | |
| 22 | 67004 | Chilena No. 3 (Chilito 29), Amended, Reamended | 47, Mines | 556 | 42, Mines | 225 |
| 23 | 67005 | Chilena No. 4 (Chilito 30), Amended, Reamended | 47, Mines | 557 | 42, Mines | 225 |
| 24 | 67006 | Chilena No. 5 (Chilito 32), Amended, Reamended | 47, Mines | 558 | 42, Mines | 225 |
| 25 | 67007 | Chilena No. 2 (Chilito 33), Amended, Reamended | 47, Mines | 555 | 42, Mines | 225 |
| 26 | 67008 | Chilito No. 42 | 238 | 465 | | |
| 27 | 67009 | Ethel | 41, Mines | 12 | | |
| 28 | 67010 | Spring | 47, Mines | 121 | | |
| 29 | 67011 | Drusilla | 47, Mines | 93 | | |
| 30 | 67012 | Fanny | 47, Mines | 94 | | |
| 31 | 67013 | Chilito No. 9, Amended, Reamended | 47, Mines | 586 | 224 | 225 |
| 32 | 67014 | Black Eagle No. 1 | 49, Mines | 550 | | |
| 33 | 67015 | Black Eagle No. 2 | 49, Mines | 550 | | |
| 34 | 67016 | Black Eagle No. 3 | 49, Mines | 551 | | |
| 35 | 67017 | Black Eagle No. 4 | 49, Mines | 551 | | |
| 36 | 67018 | Black Eagle No. 5 | 49, Mines | 551 | | |
| 37 | 67019 | Black Eagle No. 6 | 49, Mines | 552 | | |
| 38 | 67020 | Fraction No. 6, Amended, Reamended | 160 | 511 | 226 | 250 |
| 39 | 67021 | Dick No. 17 | 62 | 354 | | |
| 40 | 67022 | Dick No. 18 | 62 | 355 | | |
| 41 | 67023 | Dick No. 19 | 62 | 356 | | |
| 42 | 67024 | Dick No. 20 | 62 | 357 | | |
| 43 | 314545 | Steamboat 1 | 829 | 934-36 | | |
| 44 | 314546 | Steamboat 2 | 829 | 937-39 | | |
| 45 | 314547 | Steamboat 3 | 829 | 940-42 | | |
| 46 | 314548 | Steamboat 4 | 829 | 943-45 | | |
| 47 | 314549 | Steamboat 5 | 829 | 946-48 | | |
| 48 | 314550 | Steamboat 6 | 829 | 949-51 | | |
| 49 | 314551 | Steamboat 7 | 829 | 952-54 | | |

P. JOELIX, ARIZONA
 2009 AUG - 3 12:55

RECEIVED
 BLM AZ STATE OFFICE

EXHIBIT A

**NOTICE OF INTENT TO HOLD FOR MINING CLAIMS BELONGING TO ASARCO INC.
FOR THE YEARS OF 2009 AND 2010.**

Gila County Claims

| | AMC SERIAL No. | CLAIM NAME | BOOK/ DOCKET | PAGE | AMENDED REAMENDED |
|----|-------------------|-----------------------|-----------------|----------|----------------------|
| | | | | | BK/DOC |
| 50 | 314552 | Steamboat 8 | 829 | 955-57 | |
| 51 | 314553 | Steamboat 9 | 829 | 958-60 | |
| 52 | 314554 | Steamboat 10 | 829 | 961-63 | |
| 53 | 314555 | Steamboat 11 | 829 | 964-66 | |
| 54 | 314556 | Steamboat 12 | 829 | 967-69 | |
| 55 | 314557 | Steamboat 13 | 829 | 970-72 | |
| 56 | 314558 | Steamboat 14 | 829 | 973-75 | |
| 57 | 314559 | Steamboat 15 | 829 | 976-78 | |
| 58 | 314560 | Steamboat 16 | 829 | 979-81 | |
| 59 | 314561 | Steamboat 17 | 829 | 982-84 | |
| 60 | 314562 | Steamboat 18 | 829 | 985-87 | |
| 61 | 314563 | Steamboat 19 | 829 | 988-90 | |
| 62 | 314564 | Steamboat 20 | 829 | 991-93 | |
| 63 | 314565 | Steamboat 21 | 829 | 994-96 | |
| 64 | 314566 | Steamboat 22 | 829 | 997-99 | |
| 65 | 314567 | Steamboat 23 | 829 | 1000-02 | |
| 66 | 314568 | Steamboat 24 | 830 | 1001-03 | |
| 67 | 314569 | Steamboat 25 | 830 | 1004-06 | |
| 68 | 314570 | Steamboat 26 | 830 | 1007-09 | |
| 69 | 314571 | Steamboat 27 | 830 | 10 to 12 | |
| 70 | 314572 | Steamboat 28 | 830 | 13-15 | |
| 71 | 314573 | Steamboat 29 | 830 | 16-18 | |
| 72 | 314574 | Steamboat 30 | 830 | 19-21 | |
| 73 | 314575 | Steamboat 31 | 830 | 22-24 | |
| 74 | 314576 | Steamboat 32 | 830 | 25-27 | |
| 75 | 314577 | Steamboat 33 | 830 | 28-30 | |
| 76 | 314578 | Steamboat 34 | 830 | 31-33 | |
| 77 | 314579 | Steamboat 35 | 830 | 54-56 | |
| 78 | 314580 | Steamboat 36 | 830 | 37-39 | |
| 79 | 314581 | Steamboat 37 | 830 | 40-42 | |
| 80 | 314582 | Steamboat 38 Ammended | 830 | 43-45 | 2008-003064 |
| 81 | 314583 | Steamboat 39 | 830 | 46-48 | |
| 82 | 314584 | Steamboat 40 Ammended | 830 | 49-51 | 2008-003065 |
| 83 | 314585 | Steamboat 41 | 830 | 52-54 | |
| 84 | 314586 | Steamboat 42 Ammended | 830 | 55-57 | 2008-003066 |

RECEIVED
 PLM AZ STATE OFFICE
 2009 AUG - 3 P 2: 55
 PHOENIX, ARIZONA

EXHIBIT A

**NOTICE OF INTENT TO HOLD FOR MINING CLAIMS BELONGING TO ASARCO INC.
FOR THE YEARS OF 2009 AND 2010.**

Gila County Claims

| | AMC SERIAL No. | CLAIM NAME | BOOK/ DOCKET | PAGE | AMENDED REAMENDED |
|-----|-------------------|-----------------------|-----------------|---------|----------------------|
| | | | | | BK/DOC |
| 85 | 314587 | Steamboat 43 | 830 | 58-60 | |
| 86 | 314588 | Steamboat 44 Ammended | 830 | 61-63 | 2008-003067 |
| 87 | 314589 | Steamboat 45 Ammended | 830 | 64-66 | 2008-003068 |
| 88 | 314590 | Steamboat 46 Ammended | 830 | 67-69 | 2008-003069 |
| 89 | 314591 | Steamboat 47 Ammended | 830 | 70-72 | 2008-003070 |
| 90 | 314592 | Steamboat 48 Ammended | 830 | 73-75 | 2008-003071 |
| 91 | 314593 | Steamboat 49 Ammended | 830 | 76-78 | 2008-003072 |
| 92 | 314594 | Steamboat 50 Ammended | 830 | 79-81 | 2008-003073 |
| 93 | 314595 | Steamboat 51 | 830 | 82-84 | |
| 94 | 314596 | Steamboat 52 Ammended | 830 | 85-87 | 2008-003074 |
| 95 | 314597 | Steamboat 53 | 830 | 88-90 | |
| 96 | 314598 | Steamboat 54 | 830 | 91-93 | |
| 97 | 314599 | Steamboat 55 | 830 | 94-96 | |
| 98 | 314600 | Steamboat 56 | 830 | 97-99 | |
| 99 | 314601 | Steamboat 57 | 830 | 100-02 | |
| 100 | 314602 | Steamboat 58 | 830 | 103-05 | |
| 101 | 314603 | Steamboat 59 | 830 | 106-08 | |
| 102 | 314604 | Steamboat 60 | 830 | 109-111 | |
| 103 | 314605 | Steamboat 61 | 830 | 112-14 | |
| 104 | 314606 | Steamboat 62 | 830 | 115-17 | |
| 105 | 314607 | Steamboat 63 | 830 | 118-20 | |
| 106 | 314608 | Steamboat 64 | 830 | 121-23 | |
| 107 | 314609 | Steamboat 65 | 830 | 124-26 | |
| 108 | 314610 | Steamboat 66 | 830 | 127-29 | |
| 109 | 314611 | Steamboat 67 | 830 | 130-32 | |
| 110 | 314612 | Steamboat 68 | 830 | 133-35 | |
| 111 | 314613 | Steamboat 69 | 830 | 136-38 | |
| 112 | 386057 | Boreas # 1 | 2007-016520 | | |
| 113 | 386058 | Boreas # 2 | 2007-016521 | | |
| 114 | 386059 | Boreas # 3 | 2007-016522 | | |
| 115 | 386060 | Boreas # 4 | 2007-016523 | | |
| 116 | 386061 | Boreas # 5 | 2007-016524 | | |
| 117 | 386062 | Boreas # 6 | 2007-016525 | | |
| 118 | 386063 | Boreas # 7 | 2007-016526 | | |
| 119 | 386064 | Boreas # 8 | 2007-016527 | | |

RECEIVED
 DLN AT STATE OFFICE
 2008 AUG - 3 PM 12:55
 PHOENIX, ARIZONA

EXHIBIT A

**NOTICE OF INTENT TO HOLD FOR MINING CLAIMS BELONGING TO ASARCO INC.
FOR THE YEARS OF 2009 AND 2010.**

Gila County Claims

| | AMC SERIAL No. | CLAIM NAME | BOOK/ DOCKET | PAGE | AMENDED REAMENDED |
|-------|----------------|-------------|-----------------|------|----------------------|
| | | | | | BK/DOC |
| ✓ 156 | 386044 | Eurus # 8 | 2007-016507 | | |
| ✓ 157 | 386045 | Eurus # 9 | 2007-016508 | | |
| ✓ 158 | 386046 | Eurus # 10 | 2007-016509 | | |
| ✓ 159 | 386029 | Notus # 1 | 2007-016547 | | |
| ✓ 160 | 386030 | Notus # 2 | 2007-016548 | | |
| ✓ 161 | 386031 | Notus # 3 | 2007-016549 | | |
| ✓ 162 | 386032 | Notus # 4 | 2007-016550 | | |
| ✓ 163 | 386033 | Notus # 5 | 2007-016551 | | |
| ✓ 164 | 386034 | Notus # 6 | 2007-016552 | | |
| ✓ 165 | 386035 | Notus # 7 | 2007-016553 | | |
| ✓ 166 | 388558 | Notus # 8 | 2007-020496 | | |
| ✓ 167 | 396974 | Tornado #19 | 2009 | 8010 | |
| ✓ 168 | 396975 | Tornado #20 | 2009 | 8011 | |
| ✓ 169 | 396976 | Tornado #21 | 2009 | 8012 | |
| ✓ 170 | 396977 | Tornado #22 | 2009 | 8013 | |
| ✓ 171 | 396978 | Tornado #23 | 2009 | 8014 | |
| ✓ 172 | 396979 | Tornado #24 | 2009 | 8015 | |
| ✓ 173 | 396980 | Tornado #25 | 2009 | 8016 | |
| ✓ 174 | 396981 | Tornado #26 | 2009 | 8017 | |
| ✓ 175 | 396984 | Tornado #29 | 2009 | 8018 | |
| ✓ 176 | 396985 | Tornado #30 | 2009 | 8019 | |
| ✓ 177 | 396986 | Tornado #31 | 2009 | 8020 | |
| ✓ 178 | 396987 | Tornado #32 | 2009 | 8021 | |
| ✓ 179 | 396988 | Tornado #33 | 2009 | 8022 | |
| ✓ 180 | 396989 | Tornado #34 | 2009 | 8023 | |
| ✓ 181 | 396990 | Tornado #35 | 2009 | 8024 | |
| ✓ 182 | 396991 | Tornado #36 | 2009 | 8025 | |
| ✓ 183 | 397002 | Tornado #47 | 2009 | 8026 | |
| ✓ 184 | 397003 | Tornado #48 | 2009 | 8027 | |
| ✓ 185 | 397004 | Tornado #49 | 2009 | 8028 | |
| ✓ 186 | 397005 | Tornado #50 | 2009 | 8029 | |
| ✓ 187 | 397006 | Tornado #51 | 2009 | 8030 | |
| ✓ 188 | 397007 | Tornado #52 | 2009 | 8031 | |
| ✓ 189 | 397008 | Tornado #53 | 2009 | 8032 | |
| ✓ 190 | 397009 | Tornado #54 | 2009 | 8033 | |
| ✓ 191 | 397010 | Tornado #55 | 2009 | 8034 | |

RECEIVED
 PHOENIX ARIZONA
 2009 AUG - 3 P 12:56
 PIMA STATE OFFICE

EXHIBIT A

**NOTICE OF INTENT TO HOLD FOR MINING CLAIMS BELONGING TO ASARCO INC.
FOR THE YEARS OF 2009 AND 2010.**

Gila County Claims

| | AMC SERIAL No. | CLAIM NAME | BOOK/ DOCKET | PAGE | AMENDED REAMENDED |
|-----|-------------------|-------------|-----------------|------|----------------------|
| | | | | | BK/DOC |
| 120 | 386065 | Boreas # 9 | 2007-016528 | | |
| 121 | 386066 | Boreas # 10 | 2007-016529 | | |
| 122 | 386067 | Boreas # 11 | 2007-016530 | | |
| 123 | 386068 | Boreas # 12 | 2007-016531 | | |
| 124 | 386069 | Boreas # 13 | 2007-016532 | | |
| 125 | 386070 | Boreas # 14 | 2007-016533 | | |
| 126 | 386071 | Boreas # 15 | 2007-016534 | | |
| 127 | 386072 | Boreas # 16 | 2007-016535 | | |
| 128 | 386073 | Boreas # 17 | 2007-016536 | | |
| 129 | 386074 | Boreas # 18 | 2007-016537 | | |
| 130 | 386075 | Boreas # 19 | 2007-016538 | | |
| 131 | 386076 | Boreas # 20 | 2007-016539 | | |
| 132 | 386077 | Boreas # 21 | 2007-016540 | | |
| 133 | 386078 | Boreas # 22 | 2007-016541 | | |
| 134 | 386079 | Boreas # 23 | 2007-016542 | | |
| 135 | 386080 | Boreas # 24 | 2007-016543 | | |
| 136 | 386081 | Boreas # 25 | 2007-016544 | | |
| 137 | 386082 | Boreas # 26 | 2007-016545 | | |
| 138 | 386083 | Boreas # 27 | 2007-016546 | | |
| 139 | 386047 | Zephyr # 1 | 2007-016510 | | |
| 140 | 386048 | Zephyr # 2 | 2007-016511 | | |
| 141 | 386049 | Zephyr # 3 | 2007-016512 | | |
| 142 | 386050 | Zephyr # 4 | 2007-016513 | | |
| 143 | 386051 | Zephyr # 5 | 2007-016514 | | |
| 144 | 386052 | Zephyr # 6 | 2007-016515 | | |
| 145 | 386053 | Zephyr # 7 | 2007-016516 | | |
| 146 | 386054 | Zephyr # 8 | 2007-016517 | | |
| 147 | 386055 | Zephyr # 9 | 2007-016518 | | |
| 148 | 386056 | Zephyr # 10 | 2007-016519 | | |
| 149 | 386037 | Eurus # 1 | 2007-016500 | | |
| 150 | 386038 | Eurus # 2 | 2007-016501 | | |
| 151 | 386039 | Eurus # 3 | 2007-016502 | | |
| 152 | 386040 | Eurus # 4 | 2007-016503 | | |
| 153 | 386041 | Eurus # 5 | 2007-016504 | | |
| 154 | 386042 | Eurus # 6 | 2007-016505 | | |
| 155 | 386043 | Eurus # 7 | 2007-016506 | | |

2009 AUG - 3 12:55
 PHOENIX ARIZONA

RECEIVED
 CLIMATE STATE OFFICE

EXHIBIT A

**NOTICE OF INTENT TO HOLD FOR MINING CLAIMS BELONGING TO ASARCO INC.
FOR THE YEARS OF 2009 AND 2010.**

Gila County Claims

| | AMC SERIAL No. | CLAIM NAME | BOOK/ DOCKET | PAGE | AMENDED REAMENDED |
|-----|-------------------|-------------|-----------------|------|----------------------|
| | | | | | BK/DOC |
| 192 | 397011 | Tornado #56 | 2009 | 8035 | |
| 193 | 397012 | Tornado #57 | 2009 | 8036 | |
| 194 | 397013 | Tornado #58 | 2009 | 8037 | |
| 195 | 397014 | Tornado #59 | 2009 | 8038 | |
| 196 | 397015 | Tornado #60 | 2009 | 8039 | |
| 197 | 397016 | Tornado #61 | 2009 | 8040 | |
| 198 | 397017 | Tornado #62 | 2009 | 8041 | |
| 199 | 397018 | Tornado #63 | 2009 | 8042 | |
| 200 | 397019 | Tornado #64 | 2009 | 8043 | |
| 201 | 397020 | Tornado #65 | 2009 | 8044 | |
| 202 | 397021 | Tornado #66 | 2009 | 8045 | |
| 203 | 397022 | Tornado #67 | 2009 | 8046 | |
| 204 | 397023 | Tornado #68 | 2009 | 8047 | |
| 205 | 397024 | Tornado #69 | 2009 | 8048 | |
| 206 | 397025 | Tornado #70 | 2009 | 8049 | |
| 207 | 397026 | Tornado #71 | 2009 | 8050 | |
| 208 | 397027 | Tornado #72 | 2009 | 8051 | |
| 209 | 397028 | Tornado #73 | 2009 | 8052 | |
| 210 | 397029 | Tornado #74 | 2009 | 8053 | |
| 211 | 397030 | Tornado #75 | 2009 | 8054 | |
| 212 | 397031 | Tornado #76 | 2009 | 8055 | |
| 213 | 397032 | Tornado #77 | 2009 | 8056 | |
| 214 | 397033 | Tornado #78 | 2009 | 8057 | |
| 215 | 397034 | Tornado #79 | 2009 | 8058 | |
| 216 | 397035 | Tornado #80 | 2009 | 8059 | |
| 217 | 397036 | Tornado #81 | 2009 | 8060 | |
| 218 | 397037 | Tornado #82 | 2009 | 8061 | |
| 219 | 397038 | Tornado #83 | 2009 | 8062 | |
| 220 | 397039 | Tornado #84 | 2009 | 8063 | |
| 221 | 397040 | Tornado #85 | 2009 | 8064 | |
| 222 | 397041 | Tornado #86 | 2009 | 8065 | |
| 223 | 397042 | Tornado #87 | 2009 | 8066 | |
| 224 | 397043 | Tornado #88 | 2009 | 8067 | |
| 225 | 397044 | Tornado #89 | 2009 | 8068 | |
| 226 | 397045 | Tornado #90 | 2009 | 8069 | |
| 227 | 397046 | Tornado #91 | 2009 | 8070 | |

RECEIVED
 CLIM AZ STATE OFFICE
 2009 AUG - 3 PD 2: 56
 PHOENIX, ARIZONA

EXHIBIT A

**NOTICE OF INTENT TO HOLD FOR MINING CLAIMS BELONGING TO ASARCO INC.
FOR THE YEARS OF 2009 AND 2010.**

Gila County Claims

| | AMC SERIAL No. | CLAIM NAME | BOOK/ DOCKET | PAGE | AMENDED REAMENDED |
|-----|-------------------|--------------|-----------------|------|----------------------|
| | | | | | BK/DOC |
| 228 | 397047 | Tornado #92 | 2009 | 8071 | |
| 229 | 397048 | Tornado #93 | 2009 | 8072 | |
| 230 | 397049 | Tornado #94 | 2009 | 8073 | |
| 231 | 397050 | Tornado #95 | 2009 | 8074 | |
| 232 | 397051 | Tornado #96 | 2009 | 8075 | |
| 233 | 397052 | Tornado #97 | 2009 | 8076 | |
| 234 | 397053 | Tornado #98 | 2009 | 8077 | |
| 235 | 397054 | Tornado #99 | 2009 | 8078 | |
| 236 | 397055 | Tornado #100 | 2009 | 8079 | |
| 237 | 397056 | Tornado #101 | 2009 | 8080 | |
| 238 | 397057 | Tornado #102 | 2009 | 8081 | |
| 239 | 397058 | Tornado #103 | 2009 | 8082 | |
| 240 | 397059 | Tornado #104 | 2009 | 8083 | |
| 241 | 397060 | Tornado #105 | 2009 | 8084 | |
| 242 | 397061 | Tornado #106 | 2009 | 8085 | |
| 243 | 397062 | Tornado #107 | 2009 | 8086 | |
| 244 | 397063 | Tornado #108 | 2009 | 8087 | |
| 245 | 397064 | Tornado #109 | 2009 | 8088 | |
| 246 | 397065 | Tornado #110 | 2009 | 8089 | |
| 247 | 397066 | Tornado #111 | 2009 | 8090 | |
| 248 | 397067 | Tornado #112 | 2009 | 8091 | |
| 249 | 397068 | Tornado #113 | 2009 | 8092 | |
| 250 | 397069 | Tornado #114 | 2009 | 8093 | |
| 251 | 397070 | Tornado #115 | 2009 | 8094 | |
| 252 | 397071 | Tornado #116 | 2009 | 8095 | |
| 253 | 397072 | Tornado #117 | 2009 | 8096 | |
| 254 | 397073 | Tornado #118 | 2009 | 8097 | |

RECEIVED
 CLAIM STATE OFFICE
 2009 AUG - 3 P 12: 56
 PIGEON X, ARIZONA

50

EXHIBIT A

Unpatented Lode Claims and Mill Site Claims:

Pinal Co., AZ Pioneer-Mineral Creek-Cochran-Copper Butte-Riverside Mining Districts

| AMC SERIAL No. | CLAIM NAME | BOOK/DOCKET | PAGE | AMENDED REAMENDED | |
|----------------|------------|----------------------------|-----------|-------------------|---------------|
| | | | | BK/DOC | PAGE |
| 1 | 1186 | Teapot No. 11 | 850 | 617 | |
| 2 | 1187 | Teapot No. 12 | 850 | 618 | |
| 3 | 67025 | Wedge No. 1 | 431 | 418 | |
| 4 | 67026 | Adobe, Amended | 52, Mines | 493 | 372 493 |
| 5 | 67027 | A Hunch No. 2, Amended | 70, Mines | 151 | 213 35 |
| 6 | 67028 | A Hunch No. 3, Amended | 70, Mines | 488 | 213 36 |
| 7 | 67029 | A Hunch No. 4 Amended | 73, Mines | 267 | 213 37 |
| 8 | 67030 | A Hunch No. 5, Amended | 73, Mines | 268 | 213 38 |
| 9 | 67031 | A Hunch No. 6, Amended | 73, Mines | 269 | 213 39 |
| 10 | 67032 | A Hunch No. 7, Amended | 78, Mines | 241 | 213 40 |
| 11 | 67033 | Canyon No. 6 | 364 | 200 | |
| 12 | 67035 | Carnation | 30, Mines | 499 | |
| 13 | 67036 | Chest | 35, Mines | 197 | |
| 14 | 67037 | Chloride Gulch, Amended | 15, Mines | 219 | 36, Mines 591 |
| 15 | 67038 | Combination, Amended | 30, Mines | 499 | 2008-064971 |
| 16 | 67039 | Contact No. 3, Amended | 32, Mines | 531 | 2008-064972 |
| 17 | 67040 | Copper Ace No. 1 | 264 | 537 | |
| 18 | 67041 | Copper Ace No. 2 | 264 | 538 | |
| 19 | 67042 | Copper Ace No. 3 | 264 | 539 | |
| 20 | 67043 | Copper Ace No. 4 | 264 | 540 | |
| 21 | 67045 | Copper Zone No. 4, Amended | 24, Mines | 543 | 372 491 |
| 22 | 67046 | Copper Zone No. 5, Amended | 24, Mines | 544 | 372 492 |
| 23 | 67047 | Happy Vale, Amended | 35, Mines | 421 | 2008-064973 |
| 24 | 67048 | Led, Amended | 35, Mines | 301 | 2008-064977 |
| 25 | 67049 | Major, Amended | 32, Mines | 531 | 2008-064974 |
| 26 | 67050 | Major No. 2 | 32, Mines | 532 | |
| 27 | 67051 | Major No. 3, Amended | 32, Mines | 533 | 2008-064976 |
| 28 | 67052 | Major No. 4, Amended | 35, Mines | 421 | 2008-064978 |
| 29 | 67053 | Major No. 5, Amended | 46, Mines | 26 | 2008-064979 |
| 30 | 67054 | Major No. 6, Amended | 46, Mines | 27 | 2008-064980 |
| 31 | 67055 | Mescal No. 1, Amended | 188 | 564 | 193 425 |
| 32 | 67056 | Mescal No. 2 | 188 | 565 | |
| 33 | 67057 | Mescal No. 3 | 188 | 566 | |
| 34 | 67058 | Mescal No. 4 | 188 | 567 | |
| 35 | 67059 | Mescal No. 5 | 189 | 328 | |
| 36 | 67060 | Mescal No. 6 | 188 | 568 | |
| 37 | 67061 | Mescal No. 7 | 188 | 569 | |
| 38 | 67062 | Mescal No. 8 | 189 | 55 | |
| 39 | 67063 | Mescal No. 9 | 189 | 56 | |
| 40 | 67064 | Mescal No. 10 | 189 | 57 | |
| 41 | 67065 | Mescal No. 11 | 189 | 58 | |

RECEIVED
 DEPARTMENT OF MINES
 ARIZONA
 2008 JUN 10 10 56 AM
 1255

EXHIBIT A

Unpatented Lode Claims and Mill Site Claims:

Pinal Co., AZ Pioneer-Mineral Creek-Cochran-Copper Butte-Riverside Mining Districts

| | AMC SERIAL No. | CLAIM NAME | BOOK/ DOCKET | PAGE | AMENDED REAMENDED | |
|----|-------------------|------------------------|-----------------|------|----------------------|---------|
| | | | | | BK/DOC | PAGE |
| 42 | 67066 | Mescal No. 12 | 189 | 59 | | |
| 43 | 67067 | Mescal No. 13 | 189 | 60 | | |
| 44 | 67068 | Mescal No. 14 | 189 | 61 | | |
| 45 | 67069 | Mescal No. 15 | 189 | 62 | | |
| 46 | 67070 | Mescal No. 16 | 189 | 329 | | |
| 47 | 67071 | Mescal No. 17 | 189 | 63 | | |
| 48 | 67072 | Mescal No. 18 | 189 | 199 | | |
| 49 | 67073 | Mescal No. 19 | 189 | 64 | | |
| 50 | 67074 | Mescal No. 20 | 189 | 65 | | |
| 51 | 67075 | Mescal No. 21 | 189 | 210 | | |
| 52 | 67076 | Mescal No. 22 | 189 | 201 | | |
| 53 | 67077 | Mescal No. 23 | 189 | 202 | | |
| 54 | 67078 | Mescal No. 24 | 189 | 203 | | |
| 55 | 67079 | Mescal No. 25 | 189 | 204 | | |
| 56 | 67080 | Mescal No. 26, Amended | 189 | 205 | 194 | 528 |
| 57 | 67081 | Mescal No. 27 | 194 | 529 | | |
| 58 | 67082 | Mescal No. 28 | 194 | 530 | | |
| 59 | 67083 | Mescal No. 29 | 194 | 531 | | |
| 60 | 67084 | Mescal No. 30 | 194 | 532 | | |
| 61 | 67085 | Mescal No. 31 | 194 | 533 | | |
| 62 | 67086 | Mescal No. 32 | 194 | 534 | | |
| 63 | 67087 | Mescal No. 33 | 194 | 535 | | |
| 64 | 67088 | Mescal No. 34 | 194 | 536 | | |
| 65 | 67089 | Mescal No. 35 | 194 | 537 | | |
| 66 | 67090 | Mescal No. 36 | 194 | 538 | | |
| 67 | 67091 | Mescal No. 37 | 194 | 539 | | |
| 68 | 67092 | Mescal No. 38 | 194 | 540 | | |
| 69 | 67093 | Mescal No. 39 | 194 | 541 | | |
| 70 | 67094 | Mescal No. 40 | 195 | 564 | | |
| 71 | 67095 | Mescal No. 41 | 195 | 565 | | |
| 72 | 67096 | Mescal No. 42 | 195 | 566 | | |
| 73 | 67097 | Mescal No. 43 | 197 | 230 | | |
| 74 | 67098 | Mescal No. 44 | 197 | 231 | | |
| 75 | 67099 | Mescal No. 45 | 197 | 232 | | |
| 76 | 67100 | Mescal No. 46 | 197 | 233 | | |
| 77 | 67101 | Mescal No. 47, Amended | 197 | 234 | 1869 | 910-911 |
| 78 | 67103 | Mescal No. 49, Amended | 197 | 236 | 1869 | 914 |
| 79 | 67104 | Mescal No. 50, Amended | 195 | 562 | 1869 | 910 |
| 80 | 67105 | Mescal No. 51 | 195 | 563 | | |
| 81 | 67106 | Mesquite No. 1 | 197 | 228 | | |
| 82 | 67107 | Mesquite No. 2 | 197 | 229 | | |

EXHIBIT A

Unpatented Lode Claims and Mill Site Claims:

Pinal Co., AZ Pioneer-Mineral Creek-Cochran-Copper Butte-Riverside Mining Districts

| | AMC SERIAL No. | CLAIM NAME | BOOK/ DOCKET | PAGE | AMENDED REAMENDED | |
|-----|-------------------|--------------------------------------|-----------------|------|----------------------|------|
| | | | | | BK/DOC | PAGE |
| 83 | 67108 | Odessa, Amended | 35, Mines | 422 | 2008-064981 | |
| 84 | 67109 | Olive, Amended | 35, Mines | 198 | 2008-064982 | |
| 85 | 67110 | Recall, Amended | 35, Mines | 198 | 2008-064984 | |
| 86 | 67111 | Rustler No. 1 | 364 | 196 | | |
| 87 | 67112 | Rustler No. 2 | 364 | 197 | | |
| 88 | 67113 | Rustler No. 3 | 364 | 198 | | |
| 89 | 67114 | Rustler No. 4 | 364 | 199 | | |
| | | Silverball (SilverBall), Amended | 39, Mines | 457 | 2008-064985 | |
| 90 | 67115 | Silver King, Amended | 31, Mines | 495 | 2008-064983 | |
| 91 | 67116 | Silver Lead | 31, Mines | 496 | | |
| 92 | 67117 | Silver Leaf (SilverLeap), Amended | 31, Mines | 497 | 2008-064986 | |
| 93 | 67118 | Silver Leap No. 3, Amended | 32, Mines | 530 | 2008-064987 | |
| 94 | 67119 | Silver Queen, Amended | 31, Mines | 496 | 2008-064988 | |
| 95 | 67120 | Silver Threads, Amended | 31, Mines | 497 | 2008-064989 | |
| 96 | 67121 | Star, Amended | 31, Mines | 494 | 2008-064990 | |
| 97 | 67122 | Would be Expert, Amended | 31, Mines | 302 | 2008-064991 | |
| 98 | 67123 | Erman No. 1, Amended | 537 | 209 | 974 | 163 |
| 99 | 67124 | Erman No. 2, Amended | 537 | 210 | 974 | 165 |
| 100 | 67125 | Erman No. 3, Amended | 537 | 211 | 974 | 167 |
| 101 | 67126 | Erman No. 4, Amended | 537 | 212 | 974 | 169 |
| 102 | 67127 | Erman No. 5, Amended | 537 | 213 | 974 | 171 |
| 103 | 67128 | Erman No. 6, Amended | 537 | 214 | 974 | 173 |
| 104 | 67129 | Erman No. 7, Amended | 537 | 215 | 974 | 175 |
| 105 | 67130 | Erman No. 8, Amended | 537 | 216 | 974 | 177 |
| 106 | 67131 | Erman No. 9, Amended | 537 | 217 | 974 | 179 |
| 107 | 67132 | Erman No. 10, Amended | 537 | 218 | 974 | 181 |
| 108 | 67133 | Erman No. 11, Amended | 537 | 219 | 974 | 183 |
| 109 | 67134 | Erman No. 12, Amended | 537 | 220 | 974 | 185 |
| 110 | 67135 | Erman No. 13, Amended | 537 | 221 | 974 | 187 |
| 111 | 67136 | Erman No. 14, Amended | 537 | 222 | 974 | 189 |
| 112 | 67137 | Erman No. 15, Amended | 537 | 223 | 974 | 191 |
| 113 | 67138 | Erman No. 16, Amended | 537 | 224 | 974 | 193 |
| 114 | 67139 | Erman No. 17, Amended | 537 | 225 | 974 | 195 |
| 115 | 67140 | Erman No. 18, Amended | 537 | 226 | 974 | 197 |
| 116 | 67141 | Erman No. 19, Amended | 537 | 227 | 974 | 199 |
| 117 | 67142 | Erman No. 20, Amended | 537 | 228 | 974 | 201 |
| 118 | 67143 | Erman No. 21, Amended | 537 | 229 | 974 | 203 |
| 119 | 67144 | Erman No. 22, Amended | 537 | 230 | 974 | 205 |
| 120 | 67145 | Erman No. 23, Amended | 537 | 231 | 974 | 207 |

PINAL COUNTY, ARIZONA
 RECEIVED
 12:56
 12-1-08

EXHIBIT A

Unpatented Lode Claims and Mill Site Claims:

Pinal Co., AZ Pioneer-Mineral Creek-Cochran-Copper Butte-Riverside Mining Districts

| | AMC SERIAL No. | CLAIM NAME | BOOK/ DOCKET | PAGE | AMENDED REAMENDED | |
|-----|-------------------|--------------------------|-----------------|------|----------------------|---------|
| | | | | | BK/DOC | PAGE |
| 122 | 67147 | Erman No. 24, Amended | 537 | 232 | 974 | 209 |
| 123 | 67148 | Erman No. 25, Amended | 537 | 233 | 974 | 211 |
| 124 | 67149 | Erman No. 26, Amended | 537 | 234 | 974 | 213 |
| 125 | 67150 | Erman No. 27, Amended | 537 | 235 | 974 | 215 |
| 126 | 67151 | Erman No. 28, Amended | 537 | 236 | 974 | 217 |
| 127 | 67152 | Erman No. 29, Amended | 537 | 237 | 974 | 219 |
| 128 | 67153 | Erman No. 30, Amended | 542 | 378 | 974 | 221 |
| 129 | 67154 | Erman No. 31, Amended | 542 | 379 | 974 | 223 |
| 130 | 67155 | River No. 4 | 673 | 389 | | |
| 131 | 67156 | River No. 5 | 673 | 390 | | |
| 132 | 67157 | River No. 6 | 673 | 391 | | |
| 133 | 67158 | River No. 7 | 673 | 392 | | |
| 134 | 67159 | River No. 8 | 673 | 393 | | |
| 135 | 67160 | River No. 9 | 673 | 394 | | |
| 136 | 67161 | River No. 13 | 673 | 398 | | |
| 137 | 67162 | River No. 14 | 673 | 399 | | |
| 138 | 67163 | River No. 15 | 673 | 400 | | |
| 139 | 67164 | River No. 16 | 673 | 401 | | |
| 140 | 67165 | River No. 17 | 673 | 402 | | |
| 141 | 67166 | River No. 18 | 673 | 403 | | |
| 142 | 67167 | River No. 22 | 673 | 404 | | |
| 143 | 67168 | River No. 23 | 673 | 405 | | |
| 144 | 67169 | River No. 24 | 673 | 406 | | |
| 145 | 67170 | River No. 25 | 673 | 407 | | |
| 146 | 67171 | River No. 26 | 673 | 408 | | |
| 147 | 67172 | River No. 27 | 673 | 409 | | |
| 148 | 67173 | Southern No. 1 | 297 | 230 | | |
| 149 | 67174 | Southern No. 2 | 297 | 231 | | |
| 150 | 67175 | Southern No. 3 | 297 | 232 | | |
| 151 | 67176 | Southern No. 4 | 297 | 233 | | |
| 152 | 67177 | Southern No. 5, Amended | 297 | 234 | 1869 | 940-941 |
| 153 | 67178 | Southern No. 6, Amended | 297 | 235 | 1869 | 942-943 |
| 154 | 67179 | Southern No. 7 | 334 | 532 | | |
| 155 | 67180 | Southern No. 8, Amended | 334 | 533 | 1869 | 944-945 |
| 156 | 67181 | Ray Southern 1, Amended | 47, Mines | 462 | 2008-093768 | |
| 157 | 67182 | Ray Southern 5, Amended | 47, Mines | 463 | 1869 | 918-919 |
| 158 | 67183 | Ray Southern 6, Amended | 47, Mines | 464 | 1869 | 920-921 |
| 159 | 67184 | Ray Southern 7, Amended | 47, Mines | 465 | 1869 | 922-923 |
| 160 | 67187 | Ray Southern 10, Amended | 47, Mines | 468 | 1869 | 924-925 |
| 161 | 67188 | Ray Southern 11, Amended | 47, Mines | 469 | 297 | 236 |
| 162 | 67189 | Ray Southern 12, Amended | 47, Mines | 470 | 1869 | 926-927 |

EXHIBIT A

Unpatented Lode Claims and Mill Site Claims:
Pinal Co., AZ Pioneer-Mineral Creek-Cochran-Copper Butte-Riverside Mining Districts

| AMC SERIAL No. | CLAIM NAME | BOOK/DOCKET | PAGE | AMENDED REAMENDED | |
|----------------|------------|-------------------------------------|-----------|-------------------|----------------------|
| | | | | BK/DOC | PAGE |
| ✓ 163 | 67193 | Ray Southern 16 | 55, Mines | 355 | |
| 164 | 67195 | Ray Southern 17, Amended | 56, Mines | 527 | 1869 934-935 |
| 165 | 67196 | Ray Southern 39, Amended, Reamended | 155 | 134 | 360 1869 522 636-637 |
| ✓ 166 | 67197 | Ray Southern 40, Amended, Reamended | 155 | 86 | 360 1869 523 938-939 |
| 167 | 67198 | Ray Southern 41, Amended | 155 | 87 | 360 524 |
| 168 | 67199 | Ray Southern 42, Amended | 158 | 88 | 360 525 |
| 169 | 67249 | Bur No. 1, Amended | 719 | 609 | 974 225 |
| 170 | 67250 | Bur No. 2, Amended | 719 | 610 | 974 227 |
| 171 | 67251 | Bur No. 3, Amended | 719 | 611 | 974 229 |
| 172 | 67252 | Bur No. 4, Amended | 719 | 612 | 974 231 |
| 173 | 67253 | Bur No. 5, Amended | 719 | 613 | 974 233 |
| 174 | 67254 | Bur No. 6, Amended | 719 | 614 | 974 235 |
| 175 | 67255 | Bur No. 7, Amended | 719 | 615 | 974 237 |
| 176 | 67256 | Bur No. 8, Amended | 719 | 616 | 974 239 |
| 177 | 67257 | Bur No. 9, Amended | 719 | 617 | 974 241 |
| 178 | 67258 | Bur No. 10, Amended, Reamended | 719 | 618 | 974 1890 243 405-406 |
| 179 | 67259 | Bur No. 11, Amended | 719 | 619 | 974 245 |
| 180 | 67260 | Bur No. 12, Amended, Reamended | 719 | 620 | 974 247 1890 407-408 |
| 181 | 67261 | Bur No. 13, Amended | 719 | 621 | 974 249 |
| 182 | 67262 | Bur No. 14, Amended, Reamended | 719 | 622 | 974 251 1890 409-410 |
| 183 | 67263 | Bur No. 15, Amended | 719 | 623 | 974 253 |
| 184 | 67264 | Bur No. 16, Amended, Reamended | 719 | 624 | 974 255 1890 411-412 |
| 185 | 67265 | Bur No. 17, Amended, Reamended | 719 | 625 | 974 257 1890 413-414 |
| 186 | 67266 | Bur No. 18, Amended, Reamended | 719 | 626 | 974 259 1890 415-416 |
| 187 | 67267 | Bur No. 19, Amended, Reamended | 719 | 627 | 974 261 1890 417-418 |
| 188 | 67268 | Bur No. 20, Amended, Reamended | 719 | 628 | 974 263 1890 419-420 |
| 189 | 67269 | Bur No. 22, Amended, Reamended | 719 | 630 | 974 265 1869 946-947 |
| ✓ 190 | 67271 | Bur No. 24, Amended, Reamended | 719 | 632 | 974 269 1869 948-949 |

FEDERAL BUREAU OF
 MINERAL INVESTIGATION
 U.S. DEPARTMENT OF THE INTERIOR
 OFFICE OF THE DIRECTOR
 WASHINGTON, D.C. 20540
 12-5-59

EXHIBIT A

Unpatented Lode Claims and Mill Site Claims:

Pinal Co., AZ Pioneer-Mineral Creek-Cochran-Copper Butte-Riverside Mining Districts

| | AMC SERIAL No. | CLAIM NAME | BOOK/DOCKET | PAGE | AMENDED REAMENDED | |
|-------|----------------|--------------------------------|-------------|------|-------------------|----------------|
| | | | | | BK/DOC | PAGE |
| ✓ 191 | 67273 | Bur No. 26, Amended, Reamended | 719 | 634 | 974 1869 | 273 950-951 |
| ✓ 192 | 67275 | Bur No. 28, Amended, Reamended | 719 | 636 | 974 1869 | 277 952-953 |
| 193 | 67277 | Bur No. 30, Amended, Reamended | 719 | 638 | 974 1869 | 281 954-955 |
| 194 | 67278 | Bur No. 31, Amended | 719 | 639 | 974 | 283 |
| ✓ 195 | 67279 | Bur No. 32, Amended, Reamended | 719 | 640 | 974 1869 | 285 956-957 |
| 196 | 67280 | Bur No. 33, Amended | 719 | 641 | 974 | 287 |
| 197 | 67281 | Bur No. 34, Amended, Reamended | 719 | 642 | 974 1869 | 289 970-971 |
| ✓ 198 | 67284 | Bur No. 37, Amended | 719 | 645 | 974 | 295 |
| 199 | 67286 | Bur No. 39, Amended | 719 | 647 | 974 | 299 |
| | | Bur No. 40, Amended, Reamended | | | 974 1869 | 301 978-979 |
| 200 | 67287 | Bur No. 41, Amended | 719 | 648 | 974 | 303 |
| 201 | 67288 | Bur No. 43, Amended | 720 | 591 | 974 | 305 |
| 202 | 67289 | Bur No. 45, Amended | 719 | 651 | 974 | 307 |
| 203 | 67290 | Bur No. 46, Amended | 719 | 652 | 974 | 309 |
| 204 | 67291 | Bur No. 47, Amended | 719 | 653 | 974 | 311 |
| 205 | 67292 | Bur No. 48, Amended | 719 | 654 | 974 | 313 |
| 206 | 67293 | Bur No. 49, Amended | 719 | 655 | 974 | 315 |
| 207 | 67294 | Bur No. 50, Amended | 719 | 656 | 974 | 317 |
| 208 | 67295 | Bur No. 51, Amended, Reamended | 719 | 657 | 974 1890 | 319 421-422 |
| 209 | 67296 | Bur No. 52, Amended | 719 | 658 | 974 | 321 |
| 210 | 67297 | Bur No. 53, Amended, Reamended | 719 | 659 | 974 1890 | 323 423-424 |
| 211 | 67298 | Bur No. 54, Amended | 719 | 660 | 974 | 325 |
| 212 | 67299 | Bur No. 55, Amended, Reamended | 719 | 661 | 974 1890 | 327 425-426 |
| 213 | 67300 | Bur No. 56, Amended | 719 | 662 | 974 | 329 |
| 214 | 67301 | Bur No. 57, Amended, Reamended | 719 | 663 | 974 1890 | 331 427-428 |
| 215 | 67302 | Bur No. 58, Amended | 719 | 664 | 974 | 333 |
| 216 | 67303 | Bur No. 59, Amended, Reamended | 719 | 665 | 974 1890 | 335 429-430 |
| 217 | 67304 | Bur No. 60, Amended, Reamended | 719 | 666 | 974 1890 | 337 431-432 |
| 218 | 67305 | | | | | |

P 12: 59
 ARIZONA
 COUNTY CLERK
 PINAL COUNTY, ARIZONA

EXHIBIT A

Unpatented Lode Claims and Mill Site Claims:
Pinal Co., AZ Pioneer-Mineral Creek-Cochran-Copper Butte-Riverside Mining Districts

| | AMC SERIAL No. | CLAIM NAME | BOOK/ DOCKET | PAGE | AMENDED REAMENDED | |
|-----|-------------------|----------------------|-----------------|------|----------------------|------|
| | | | | | BK/DOC | PAGE |
| 251 | 67340 | Bur No. 124, Amended | 719 | 726 | 974 | 407 |
| 252 | 67341 | Bur No. 125, Amended | 719 | 727 | 974 | 409 |
| 253 | 67342 | Bur No. 126, Amended | 719 | 728 | 974 | 411 |
| 254 | 67343 | Bur No. 127, Amended | 719 | 729 | 974 | 413 |
| 255 | 67344 | Bur No. 128, Amended | 719 | 730 | 974 | 415 |
| 256 | 67345 | Bur No. 129, Amended | 719 | 731 | 974 | 417 |
| 257 | 67346 | Bur No. 130, Amended | 719 | 732 | 974 | 419 |
| 258 | 67349 | Belgravia No. 1 | 536 | 29 | | |
| 259 | 67350 | Belgravia No. 2 | 536 | 30 | | |
| 260 | 67351 | Belgravia No. 3 | 536 | 31 | | |
| 261 | 67352 | Belgravia No. 4 | 536 | 32 | | |
| 262 | 67353 | Belgravia No. 5 | 536 | 33 | | |
| 263 | 67354 | Belgravia No. 6 | 536 | 34 | | |
| 264 | 67355 | Belgravia No. 7 | 536 | 35 | | |
| 265 | 67356 | Belgravia No. 8 | 536 | 36 | | |
| 266 | 67357 | Belgravia No. 9 | 536 | 37 | | |
| 267 | 67358 | Belgravia No. 10 | 536 | 38 | | |
| 268 | 67359 | Belgravia No. 11 | 536 | 39 | | |
| 269 | 67360 | Belgravia No. 12 | 536 | 40 | | |
| 270 | 67361 | Belgravia No. 13 | 536 | 41 | | |
| 271 | 67362 | Belgravia No. 14 | 536 | 42 | | |
| 272 | 67363 | Belgravia No. 15 | 536 | 43 | | |
| 273 | 67364 | Belgravia No. 16 | 536 | 44 | | |
| 274 | 67365 | Livingston No. 2 | 133 | 196 | | |
| 275 | 67366 | New Year No. 3 | 57, Mines | 575 | | |
| 276 | 67367 | New Year No. 4 | 57, Mines | 576 | | |
| 277 | 67368 | New Year No. 5 | 57, Mines | 577 | | |
| 278 | 67369 | New Year No. 6 | 57, Mines | 578 | | |
| 279 | 67370 | New Year No. 7 | 57, Mines | 579 | | |
| 280 | 67371 | New Year No. 8 | 57, Mines | 580 | | |
| 281 | 67372 | New Year No. 9 | 57, Mines | 581 | | |
| 282 | 67373 | Portland 5 | 683 | 163 | | |
| 283 | 67374 | Portland 6 | 683 | 164 | | |
| 284 | 67375 | Portland 7 | 683 | 166 | | |
| 285 | 67376 | Portland No. 8 | 720 | 592 | | |
| 286 | 67377 | Portland No. 9 | 720 | 593 | | |
| 287 | 67378 | Portland No. 10 | 720 | 594 | | |
| 288 | 67379 | Portland No. 11 | 720 | 595 | | |
| 289 | 67380 | Portland No. 12 | 720 | 596 | | |
| 290 | 67381 | Portland No. 13 | 720 | 597 | | |
| 291 | 67382 | Portland No. 14 | 720 | 598 | | |

RECEIVED
CLAIMS DIVISION OFFICE
MERCURY, ARIZONA
NOV 13 1963 P 12:56

EXHIBIT A

Unpatented Lode Claims and Mill Site Claims:

Pinal Co., AZ Pioneer-Mineral Creek-Cochran-Copper Butte-Riverside Mining Districts

| | AMC SERIAL No. | CLAIM NAME | BOOK/ DOCKET | PAGE | AMENDED REAMENDED | |
|-----|-------------------|-----------------------------------|-----------------|------|----------------------|----------------|
| | | | | | BK/DOC | PAGE |
| 219 | 67306 | Bur No. 61, Amended, Reamended | 719 | 667 | 974 1890 | 339 433-434 |
| 220 | 67307 | Bur No. 62, Amended, Reamended | 719 | 668 | 974 1890 | 341 435-436 |
| 221 | 67308 | Bur No. 63, Amended, Reamended | 719 | 669 | 974 1890 | 343 437-438 |
| 222 | 67309 | Bur No. 64, Amended, Reamended | 719 | 670 | 974 1890 | 345 439-440 |
| 223 | 67310 | Bur No. 65, Amended, Reamended | 719 | 671 | 974 1890 | 347 441-442 |
| 224 | 67311 | Bur No. 66, Amended | 719 | 672 | 974 | 349 |
| 225 | 67312 | Bur No. 67, Amended, Reamended | 719 | 673 | 974 1890 | 351 443-444 |
| 226 | 67313 | Bur No. 68, Amended | 719 | 674 | 974 | 353 |
| 227 | 67314 | Bur No. 69, Amended, Reamended | 719 | 675 | 974 1890 | 355 445-446 |
| 228 | 67315 | Bur No. 71, Amended | 719 | 677 | 974 | 357 |
| 229 | 67316 | Bur No. 73, Amended | 719 | 679 | 974 | 359 |
| 230 | 67317 | Bur No. 75, Amended | 719 | 681 | 974 | 361 |
| 231 | 67318 | Bur No. 77, Amended, Reamended | 719 | 683 | 974 1869 | 363 980-981 |
| 232 | 67321 | Bur No. 83, Amended, Reamended | 719 | 689 | 974 1869 | 369 984-985 |
| 233 | 67322 | Bur No. 86, Amended | 719 | 690 | 974 | 371 |
| 234 | 67323 | Bur No. 87, Amended | 719 | 691 | 974 | 373 |
| 235 | 67324 | Bur No. 88, Amended | 719 | 692 | 974 | 375 |
| 236 | 67325 | Bur No. 89, Amended | 719 | 693 | 974 | 377 |
| 237 | 67326 | Bur No. 90, Amended | 719 | 694 | 974 | 379 |
| 238 | 67327 | Bur No. 91, Amended | 719 | 695 | 974 | 381 |
| 239 | 67328 | Bur No. 92, Amended | 719 | 696 | 974 | 383 |
| 240 | 67329 | Bur No. 93, Amended | 719 | 697 | 974 | 385 |
| 241 | 67330 | Bur No. 94, Amended | 719 | 698 | 974 | 387 |
| 242 | 67331 | Bur No. 95, Amended | 719 | 699 | 974 | 389 |
| 243 | 67332 | Bur No. 116, Amended | 719 | 718 | 974 | 391 |
| 244 | 67333 | Bur No. 117, Amended | 719 | 719 | 974 | 393 |
| 245 | 67334 | Bur No. 118, Amended | 719 | 720 | 974 | 395 |
| 246 | 67335 | Bur No. 119, Amended | 719 | 721 | 974 | 397 |
| 247 | 67336 | Bur No. 120, Amended | 719 | 722 | 974 | 399 |
| 248 | 67337 | Bur No. 121, Amended | 719 | 723 | 974 | 401 |
| 249 | 67338 | Bur No. 122, Amended | 719 | 724 | 974 | 403 |
| 250 | 67339 | Bur No. 123, Amended | 719 | 725 | 974 | 405 |

RECEIVED
 CLAIMS OFFICE
 JAN 25 12:56
 TUCSON, ARIZONA

EXHIBIT A

Unpatented Lode Claims and Mill Site Claims:
Pinal Co., AZ Pioneer-Mineral Creek-Cochran-Copper Butte-Riverside Mining Districts

| | AMC SERIAL No. | CLAIM NAME | BOOK/ DOCKET | PAGE | AMENDED REAMENDED | |
|-----|-------------------|-------------------|-----------------|------|----------------------|------|
| | | | | | BK/DOC | PAGE |
| 333 | 67424 | West No. 18 | 520 | 988 | | |
| 334 | 67425 | West No. 19 | 520 | 989 | | |
| 335 | 67426 | West No. 20 | 520 | 990 | | |
| 336 | 67427 | West No. 21 | 520 | 991 | | |
| 337 | 67428 | Blue Hills No. 1 | 280 | 374 | | |
| 338 | 67429 | Blue Hills No. 2 | 280 | 375 | | |
| 339 | 67430 | Blue Hills No. 3 | 280 | 376 | | |
| 340 | 67431 | Blue Hills No. 4 | 280 | 377 | | |
| 341 | 67432 | Blue Hills No. 5 | 280 | 378 | | |
| 342 | 67433 | Blue Hills No. 6 | 280 | 379 | | |
| 343 | 67434 | Blue Hills No. 7 | 280 | 380 | | |
| 344 | 67435 | Blue Hills No. 8 | 280 | 381 | | |
| 345 | 67436 | Blue Hills No. 9 | 280 | 382 | | |
| 346 | 67437 | Blue Hills No. 10 | 280 | 383 | | |
| 347 | 67438 | Blue Hills No. 11 | 280 | 384 | | |
| 348 | 67439 | Blue Hills No. 12 | 280 | 385 | | |
| 349 | 67441 | Ray No. 2 | 545 | 102 | | |
| 350 | 67443 | Ray No. 4 | 545 | 104 | | |
| 351 | 67444 | Ray No. 5 | 545 | 105 | | |
| 352 | 67445 | Ray No. 6 | 545 | 106 | | |
| 353 | 67446 | Ray No. 7 | 545 | 107 | | |
| 354 | 67447 | Ray No. 8 | 545 | 108 | | |
| 355 | 67448 | Ray No. 9 | 545 | 109 | | |
| 356 | 67449 | Ray No. 10 | 545 | 110 | | |
| 357 | 67450 | Ray No. 11 | 545 | 111 | | |
| 358 | 67451 | Ray No. 12 | 545 | 112 | | |
| 359 | 67452 | Ray No. 13 | 545 | 113 | | |
| 360 | 67453 | Ray No. 14 | 545 | 114 | | |
| 361 | 67454 | Ray No. 15 | 552 | 367 | | |
| 362 | 67455 | Ray No. 16 | 545 | 116 | | |
| 363 | 67456 | Ray No. 17 | 545 | 117 | | |
| 364 | 67457 | Ray No. 18 | 545 | 118 | | |
| 365 | 67459 | Ray No. 20 | 545 | 120 | | |
| 366 | 67460 | Ray No. 21 | 545 | 121 | | |
| 367 | 67461 | Ray No. 22 | 552 | 381 | | |
| 368 | 67462 | Ray No. 23 | 545 | 122 | | |
| 369 | 67463 | Ray No. 24 | 552 | 382 | | |
| 370 | 67464 | Ray No. 25 | 545 | 123 | | |
| 371 | 67465 | Ray No. 26 | 552 | 383 | | |
| 372 | 67466 | Ray No. 27 | 545 | 124 | | |
| 373 | 67467 | Ray No. 28 | 552 | 384 | | |

RECEIVED
PINAL COUNTY REGISTER OFFICE
JUN 1 1988 - 3 P 12:56
TOLSON, ARIZONA

EXHIBIT A

Unpatented Lode Claims and Mill Site Claims:

Pinal Co., AZ Pioneer-Mineral Creek-Cochran-Copper Butte-Riverside Mining Districts

| | AMC SERIAL No. | CLAIM NAME | BOOK/ DOCKET | PAGE | AMENDED REAMENDED | |
|-----|-------------------|---------------------------|-----------------|------|----------------------|------|
| | | | | | BK/DOC | PAGE |
| 292 | 67383 | Portland No. 15 | 720 | 599 | | |
| 293 | 67384 | Portland No. 16 | 720 | 600 | | |
| 294 | 67385 | Teapot No. 1 | 834 | 692 | | |
| 295 | 67386 | Teapot No. 2 | 834 | 693 | | |
| 296 | 67387 | Teapot No. 3 | 834 | 694 | | |
| 297 | 67388 | Teapot No. 4 | 834 | 695 | | |
| 298 | 67389 | Teapot No. 5 | 834 | 696 | | |
| 299 | 67390 | Teapot No. 6 | 834 | 697 | | |
| 300 | 67391 | Teapot No. 7 | 834 | 698 | | |
| 301 | 67392 | Teapot No. 8 | 834 | 699 | | |
| 302 | 67393 | Teapot No. 9 | 834 | 700 | | |
| 303 | 67394 | Teapot No. 10 | 834 | 701 | | |
| 304 | 67395 | Red Hills No. 1, Amended | 129 | 129 | 152 | 393 |
| 305 | 67396 | Red Hills No. 2, Amended | 129 | 130 | 152 | 394 |
| 306 | 67397 | Red Hills No. 3, Amended | 129 | 131 | 152 | 395 |
| 307 | 67398 | Red Hills No. 4, Amended | 129 | 132 | 491 | 46 |
| 308 | 67399 | Red Hills No. 5, Amended | 129 | 133 | 491 | 47 |
| 309 | 67400 | Red Hills No. 6 | 129 | 134 | | |
| 310 | 67401 | Red Hills No. 7 | 129 | 135 | | |
| 311 | 67402 | Red Hills No. 8 | 133 | 195 | | |
| 312 | 67403 | Red Hills No. 9, Amended | 129 | 137 | 132 | 177 |
| 313 | 67404 | Red Hills No. 11, Amended | 129 | 139 | 132 | 178 |
| 314 | 67405 | Red Hills Fraction | 487 | 394 | | |
| 315 | 67406 | Red Bluff | 495 | 504 | | |
| 316 | 67407 | West No. 1 | 520 | 971 | | |
| 317 | 67408 | West No. 2 | 520 | 972 | | |
| 318 | 67409 | West No. 3 | 520 | 973 | | |
| 319 | 67410 | West No. 4 | 520 | 974 | | |
| 320 | 67411 | West No. 5 | 520 | 975 | | |
| 321 | 67412 | West No. 6 | 520 | 976 | | |
| 322 | 67413 | West No. 7 | 520 | 977 | | |
| 323 | 67414 | West No. 8 | 520 | 978 | | |
| 324 | 67415 | West No. 9 | 520 | 979 | | |
| 325 | 67416 | West No. 10 | 520 | 980 | | |
| 326 | 67417 | West No. 11 | 520 | 981 | | |
| 327 | 67418 | West No. 12 | 520 | 982 | | |
| 328 | 67419 | West No. 13 | 520 | 983 | | |
| 329 | 67420 | West No. 14 | 520 | 984 | | |
| 330 | 67421 | West No. 15 | 520 | 985 | | |
| 331 | 67422 | West No. 16 | 520 | 986 | | |
| 332 | 67423 | West No. 17 | 520 | 987 | | |

RECEIVED
CLERK'S OFFICE
2009 MAR - 3 P 12:56
DISTRICT ARIZONA

EXHIBIT A

Unpatented Lode Claims and Mill Site Claims:
Pinal Co., AZ Pioneer-Mineral Creek-Cochran-Copper Butte-Riverside Mining Districts

| | AMC SERIAL No. | CLAIM NAME | BOOK/ DOCKET | PAGE | AMENDED REAMENDED | |
|-----|-------------------|-------------|-----------------|---------|----------------------|------|
| | | | | | BK/DOC | PAGE |
| 415 | 67509 | Ray No. 70 | 548 | 194 | | |
| 416 | 67510 | Ray No. 71 | 548 | 195 | | |
| 417 | 67511 | Ray No. 72 | 548 | 196 | | |
| 418 | 67512 | Ray No. 73 | 552 | 370 | | |
| 419 | 67513 | Ray No. 74 | 552 | 371 | | |
| 420 | 67514 | Ray No. 75 | 552 | 372 | | |
| 421 | 67515 | Ray No. 76 | 552 | 373 | | |
| 422 | 67516 | Ray No. 77 | 552 | 374 | | |
| 423 | 67517 | Ray No. 78 | 552 | 375 | | |
| 424 | 67518 | Ray No. 79 | 552 | 376 | | |
| 425 | 67519 | Ray No. 80 | 552 | 377 | | |
| 426 | 67520 | Ray No. 81 | 552 | 378 | | |
| 427 | 67521 | Ray No. 82 | 552 | 379 | | |
| 428 | 67522 | Ray No. 83 | 552 | 380 | | |
| 429 | 67523 | Ray No. 84 | 758 | 967 | | |
| 430 | 67524 | Ray No. 85 | 758 | 968 | | |
| 431 | 67525 | Ray No. 86 | 758 | 969 | | |
| 432 | 67526 | Ray No. 87 | 758 | 970 | | |
| 433 | 67527 | Ray No. 88 | 758 | 971 | | |
| 434 | 67528 | Ray No. 89 | 758 | 972 | | |
| 435 | 67529 | Ray No. 90 | 758 | 973 | | |
| 436 | 67530 | Ray No. 91 | 758 | 974 | | |
| 437 | 67531 | Ray No. 92 | 758 | 975 | | |
| 438 | 67532 | Ray No. 93 | 758 | 976 | | |
| 439 | 67533 | Ray No. 94 | 758 | 977 | | |
| 440 | 67534 | Ray No. 95 | 758 | 978 | | |
| 441 | 67535 | Ray No. 96 | 758 | 979 | | |
| 442 | 67536 | Ray No. 97 | 758 | 980 | | |
| 443 | 67538 | Ray No. 99 | 785 | 780 | | |
| 444 | 67539 | Ray No. 100 | 785 | 781 | | |
| 445 | 67540 | Ray No. 101 | 785 | 782 | | |
| 446 | 138158 | Pat No. 1 | 1076 | 304 | | |
| 447 | 138159 | Pat No. 2 | 1076 | 306 | | |
| 448 | 138160 | Pat No. 3 | 1076 | 308 | | |
| 449 | 138161 | Pat No. 4 | 1076 | 310 | | |
| 450 | 138162 | Nat No. 1 | 1075 | 699-700 | | |
| 451 | 138163 | Nat No. 2 | 1075 | 701-702 | | |
| 452 | 138164 | Nat No. 3 | 1075 | 703-704 | | |
| 453 | 138165 | Nat No. 4 | 1075 | 705-706 | | |
| 454 | 141524 | RMD No. 39 | 1083 | 493 | | |
| 455 | 141525 | RMD No. 40 | 1083 | 495 | | |

T. J. DEAN, ARIZONA

JAN 10 1983 P 12: 56

RECEIVED
MINERAL RIGHTS OFFICE

EXHIBIT A

Unpatented Lode Claims and Mill Site Claims:

Pinal Co., AZ Pioneer-Mineral Creek-Cochran-Copper Butte-Riverside Mining Districts

| | AMC SERIAL No. | CLAIM NAME | BOOK/ DOCKET | PAGE | AMENDED REAMENDED | |
|-----|-------------------|------------|-----------------|------|----------------------|------|
| | | | | | BK/DOC | PAGE |
| 374 | 67468 | Ray No. 29 | 545 | 125 | | |
| 375 | 67469 | Ray No. 30 | 552 | 385 | | |
| 376 | 67470 | Ray No. 31 | 552 | 386 | | |
| 377 | 67471 | Ray No. 32 | 552 | 387 | | |
| 378 | 67472 | Ray No. 33 | 552 | 388 | | |
| 379 | 67473 | Ray No. 34 | 552 | 389 | | |
| 380 | 67474 | Ray No. 35 | 545 | 126 | | |
| 381 | 67475 | Ray No. 36 | 545 | 127 | | |
| 382 | 67476 | Ray No. 37 | 545 | 128 | | |
| 383 | 67477 | Ray No. 38 | 545 | 129 | | |
| 384 | 67478 | Ray No. 39 | 545 | 130 | | |
| 385 | 67479 | Ray No. 40 | 545 | 131 | | |
| 386 | 67480 | Ray No. 41 | 545 | 132 | | |
| 387 | 67481 | Ray No. 42 | 545 | 133 | | |
| 388 | 67482 | Ray No. 43 | 552 | 390 | | |
| 389 | 67483 | Ray No. 44 | 552 | 391 | | |
| 390 | 67484 | Ray No. 45 | 552 | 392 | | |
| 391 | 67485 | Ray No. 46 | 552 | 393 | | |
| 392 | 67486 | Ray No. 47 | 552 | 394 | | |
| 393 | 67487 | Ray No. 48 | 552 | 395 | | |
| 394 | 67488 | Ray No. 49 | 546 | 444 | | |
| 395 | 67489 | Ray No. 50 | 546 | 445 | | |
| 396 | 67490 | Ray No. 51 | 546 | 446 | | |
| 397 | 67491 | Ray No. 52 | 546 | 447 | | |
| 398 | 67492 | Ray No. 53 | 546 | 448 | | |
| 399 | 67493 | Ray No. 54 | 546 | 449 | | |
| 400 | 67494 | Ray No. 55 | 546 | 450 | | |
| 401 | 67495 | Ray No. 56 | 546 | 451 | | |
| 402 | 67496 | Ray No. 57 | 546 | 452 | | |
| 403 | 67497 | Ray No. 58 | 546 | 453 | | |
| 404 | 67498 | Ray No. 59 | 546 | 454 | | |
| 405 | 67499 | Ray No. 60 | 552 | 396 | | |
| 406 | 67500 | Ray No. 61 | 548 | 185 | | |
| 407 | 67501 | Ray No. 62 | 548 | 186 | | |
| 408 | 67502 | Ray No. 63 | 548 | 187 | | |
| 409 | 67503 | Ray No. 64 | 548 | 188 | | |
| 410 | 67504 | Ray No. 65 | 548 | 189 | | |
| 411 | 67505 | Ray No. 66 | 548 | 190 | | |
| 412 | 67506 | Ray No. 67 | 548 | 191 | | |
| 413 | 67507 | Ray No. 68 | 548 | 192 | | |
| 414 | 67508 | Ray No. 69 | 548 | 193 | | |

RECEIVED
 MINERAL STATE OFFICE
 2008 AUG - 3 P 12: 56
 TUCSON, ARIZONA

EXHIBIT A

Unpatented Lode Claims and Mill Site Claims:
Pinal Co., AZ Pioneer-Mineral Creek-Cochran-Copper Butte-Riverside Mining Districts

| | AMC SERIAL No. | CLAIM NAME | BOOK/ DOCKET | PAGE | AMENDED REAMENDED | |
|-----|-------------------|----------------|-----------------|------|----------------------|------|
| | | | | | BK/DOC | PAGE |
| 456 | 141526 | RMD No. 41 | 1083 | 497 | | |
| 457 | 141527 | RMD No. 42 | 1083 | 499 | | |
| 458 | 141528 | RMD No. 43 | 1083 | 501 | | |
| 459 | 141529 | RMD No. 44 | 1083 | 503 | | |
| 460 | 141530 | RMD No. 45 | 1083 | 505 | | |
| 461 | 141531 | RMD No. 46 | 1083 | 507 | | |
| 462 | 141532 | RMD No. 47 | 1083 | 509 | | |
| 463 | 141533 | RMD No. 48 | 1083 | 511 | | |
| 464 | 141534 | RMD No. 49 | 1083 | 513 | | |
| 465 | 141535 | RMD No. 50 | 1083 | 515 | | |
| 466 | 141536 | RMD No. 51 | 1083 | 517 | | |
| 467 | 141537 | RMD No. 52 | 1083 | 519 | | |
| 468 | 141538 | RMD No. 53 | 1083 | 521 | | |
| 469 | 141539 | RMD No. 54 | 1083 | 523 | | |
| 470 | 141540 | RMD No. 55 | 1083 | 525 | | |
| 471 | 141541 | RMD No. 56 | 1083 | 527 | | |
| 472 | 141542 | RMD No. 57 | 1083 | 529 | | |
| 473 | 141543 | RMD No. 58 | 1083 | 531 | | |
| 474 | 141544 | RMD No. 59 | 1083 | 533 | | |
| 475 | 141545 | RMD No. 60 | 1083 | 535 | | |
| 476 | 141546 | RMD No. 61 | 1083 | 537 | | |
| 477 | 141547 | RMD No. 62 | 1083 | 539 | | |
| 478 | 141548 | RMD No. 63 | 1083 | 541 | | |
| 479 | 141549 | RMD No. 64 | 1083 | 543 | | |
| 480 | 141550 | RMD No. 65 | 1083 | 545 | | |
| 481 | 141551 | RMD No. 66 | 1083 | 547 | | |
| 482 | 141552 | RMD No. 67 | 1083 | 549 | | |
| 483 | 141553 | RMD No. 68 | 1083 | 551 | | |
| 484 | 141554 | RMD No. 69 | 1083 | 553 | | |
| 485 | 141555 | RMD No. 70 | 1083 | 555 | | |
| 486 | 141622 | RMD No. 137 | 1083 | 689 | | |
| 487 | 141623 | RMD No. 138 | 1083 | 691 | | |
| 488 | 253275 | Buckeye 3 | 1359 | 963 | | |
| 489 | 253276 | Buckeye 4 | 1359 | 965 | | |
| 490 | 253277 | Buckeye 5 | 1359 | 967 | | |
| 491 | 253278 | Buckeye 10 | 1359 | 969 | | |
| 492 | 253279 | Somnambulant 1 | 1360 | 35 | | |
| 493 | 253280 | Somnambulant 2 | 1360 | 37 | | |
| 494 | 253281 | Somnambulant 3 | 1360 | 39 | | |
| 495 | 253282 | Somnambulant 4 | 1360 | 41 | | |
| 496 | 253283 | Somnambulant 5 | 1360 | 43 | | |

PINAL CO., ARIZONA

MAY 1965 - 3 P 12:56

RECEIVED
MAY 1965
STATE OFFICE

EXHIBIT A

Unpatented Lode Claims and Mill Site Claims:

Pinal Co., AZ Pioneer-Mineral Creek-Cochran-Copper Butte-Riverside Mining Districts

| | AMC SERIAL No. | CLAIM NAME | BOOK/ DOCKET | PAGE | AMENDED REAMENDED | |
|----------------|-------------------|-------------------|-----------------|----------------|----------------------|------|
| | | | | | BK/DOC | PAGE |
| 497 | 253284 | Somnambulant 6 | 1360 | 45 | | |
| 498 | 253285 | Somnambulant 7 | 1360 | 47 | | |
| 499 | 253286 | Somnambulant 8 | 1360 | 49 | | |
| 500 | 253287 | Somnambulant 9 | 1360 | 51 | | |
| 501 | 253288 | Somnambulant 10 | 1360 | 53 | | |
| 502 | 253289 | Somnambulant 11 | 1360 | 55 | | |
| 503 | 253290 | Somnambulant 12 | 1360 | 57 | | |
| 504 | 253291 | Somnambulant 13 | 1360 | 59 | | |
| 505 | 253292 | Somnambulant 14 | 1360 | 61 | | |
| 506 | 253293 | Sue 37 | 1360 | 63 | | |
| 507 | 253294 | Sue 38, Amended | 1360 | 65 | 1381 | 883 |
| 508 | 253295 | Sue 39 | 1360 | 67 | | |
| 509 | 253296 | Sue 40, Amended | 1360 | 69 | 1381 | 885 |
| 510 | 253297 | Sue 41, Amended | 1360 | 71 | 1381 | 887 |
| 511 | 253298 | Sue 42, Amended | 1360 | 73 | 1381 | 889 |
| 512 | 253299 | Sue 43, Amended | 1360 | 75 | 1381 | 891 |
| 513 | 253300 | Sue 44 | 1360 | 77 | | |
| 514 | 253301 | Sue 45, Amended | 1360 | 79 | 1381 | 893 |
| 515 | 253302 | Sue 46 | 1360 | 81 | | |
| 516 | 253303 | Sue 48 | 1360 | 83 | | |
| 517 | 253304 | Sue 49 | 1360 | 85 | | |
| 518 | 253305 | Sue 50 | 1360 | 87 | | |
| 519 | 253306 | Sue 51 | 1360 | 89 | | |
| 520 | 253307 | Sue 52 | 1360 | 91 | | |
| 521 | 253308 | Sue 53 | 1360 | 93 | | |
| 522 | 253309 | Sue 54 | 1360 | 95 | | |
| 523 | 253310 | Sue 55 | 1360 | 97 | | |
| 524 | 253311 | Sue 56 | 1360 | 99 | | |
| 525 | 253312 | Sue 57 | 1360 | 101 | | |
| 526 | 253313 | Sue 58 | 1360 | 103 | | |
| 527 | 253314 | Sue 59 | 1360 | 105 | | |
| 528 | 253315 | Sue 60 | 1360 | 107 | | |
| 529 | 253316 | Sue 61 | 1360 | 109 | | |
| 530 | 253317 | Sue 62 | 1360 | 111 | | |
| 531 | 253318 | Sue 63 | 1360 | 113 | | |
| 532 | 253319 | Sue 64 | 1360 | 115 | | |
| 533 | 253321 | Sue 66 | 1360 | 119 | | |
| 534 | 253322 | Sue 67 | 1360 | 121 | | |
| 535 | 253324 | Sue 69 | 1360 | 125 | | |
| 536 | 253326 | Sue 71 | 1360 | 129 | | |
| 537 | 253327 | Sue 72 | 1360 | 131 | | |

TERRAZAS, ARIZONA

2011-05-12 12:56

RECEIVED
TERRAZAS OFFICE

EXHIBIT A

Unpatented Lode Claims and Mill Site Claims:
Pinal Co., AZ Pioneer-Mineral Creek-Cochran-Copper Butte-Riverside Mining Districts

| | AMC SERIAL No. | CLAIM NAME | BOOK/ DOCKET | PAGE | AMENDED REAMENDED | |
|-----|-------------------|----------------|-----------------|------|----------------------|------|
| | | | | | BK/DOC | PAGE |
| 538 | 253328 | Sue 73 | 1360 | 133 | | |
| 539 | 253329 | Sue 74 | 1360 | 135 | | |
| 540 | 253330 | Sue 75 | 1360 | 137 | | |
| 541 | 253331 | Sue 76 | 1360 | 139 | | |
| 542 | 253332 | Sue 77 | 1360 | 141 | | |
| 543 | 253333 | Sue 78 | 1360 | 143 | | |
| 544 | 253334 | Sue 79 | 1360 | 145 | | |
| 545 | 253335 | Sue 80 | 1360 | 147 | | |
| 546 | 253336 | Sue 81 | 1360 | 149 | | |
| 547 | 253337 | Sue 82 | 1360 | 151 | | |
| 548 | 253338 | Sue 83 | 1360 | 153 | | |
| 549 | 253339 | Sue 84 | 1360 | 155 | | |
| 550 | 253340 | Sue 85 | 1360 | 157 | | |
| 551 | 253341 | Sue 86 | 1360 | 159 | | |
| 552 | 253342 | Sue 87 | 1360 | 161 | | |
| 553 | 253343 | Sue 88 | 1360 | 163 | | |
| 554 | 253344 | Sue 89 | 1360 | 165 | | |
| 555 | 253345 | Sue 90 | 1360 | 167 | | |
| 556 | 253346 | Sue 91 | 1360 | 169 | | |
| 557 | 253347 | Sue 92 | 1360 | 171 | | |
| 558 | 253348 | Sue 93 | 1360 | 173 | | |
| 559 | 253349 | Sue 94 | 1360 | 175 | | |
| 560 | 253350 | Sue 95 | 1360 | 177 | | |
| 561 | 253351 | Sue 96 | 1360 | 179 | | |
| 562 | 253352 | Sue 97 | 1360 | 181 | | |
| 563 | 253353 | Sue 98 | 1360 | 183 | | |
| 564 | 253354 | Sue 99 | 1360 | 185 | | |
| 565 | 253355 | Sue 100 | 1360 | 187 | | |
| 566 | 253356 | Sue 101 | 1360 | 189 | | |
| 567 | 253357 | Sue 102 | 1360 | 191 | | |
| 568 | 253358 | Sue 103 | 1360 | 193 | | |
| 569 | 253359 | Sue 104 | 1360 | 195 | | |
| 570 | 253360 | Sue 105 | 1360 | 197 | | |
| 571 | 253361 | Sue 116 | 1360 | 199 | | |
| 572 | 253362 | Sue 117 | 1360 | 201 | | |
| 573 | 253363 | Sue 118 | 1360 | 203 | | |
| 574 | 253364 | Sue 119 | 1360 | 205 | | |
| 575 | 253365 | Sue 201 | 1360 | 207 | | |
| 576 | 253366 | TW 12 | 1360 | 241 | | |
| 577 | 253367 | TW 13 | 1360 | 243 | | |
| 578 | 253368 | TW 14, Amended | 1360 | 245 | | |

PINAL CO. ARIZONA

AUG - 1981 12:51

RECEIVED
PINAL COUNTY OFFICE

901

EXHIBIT A

Unpatented Lode Claims and Mill Site Claims:

Pinal Co., AZ Pioneer-Mineral Creek-Cochran-Copper Butte-Riverside Mining Districts

| | AMC SERIAL No. | CLAIM NAME | BOOK/ DOCKET | PAGE | AMENDED REAMENDED | |
|-----|-------------------|------------|-----------------|------|----------------------|------|
| | | | | | BK/DOC | PAGE |
| 579 | 253369 | TW 15 | 1360 | 247 | | |
| 580 | 253370 | TW 16 | 1360 | 249 | | |
| 581 | 253371 | TW 17 | 1360 | 251 | | |
| 582 | 253372 | TW 18 | 1360 | 253 | | |
| 583 | 253373 | TW 19 | 1360 | 255 | | |
| 584 | 253374 | TW 20 | 1360 | 257 | | |
| 585 | 253375 | TW 21 | 1360 | 259 | | |
| 586 | 253376 | TW 22 | 1360 | 261 | | |
| 587 | 253377 | TW 23 | 1360 | 263 | | |
| 588 | 253378 | TW 24 | 1360 | 265 | | |
| 589 | 253379 | TW 25 | 1360 | 267 | | |
| 590 | 253380 | TW 26 | 1360 | 269 | | |
| 591 | 253381 | TW 29 | 1360 | 271 | | |
| 592 | 253382 | TW 30 | 1360 | 273 | | |
| 593 | 253383 | TW 31 | 1360 | 275 | | |
| 594 | 253384 | TW 32 | 1360 | 277 | | |
| 595 | 253385 | TW 33 | 1360 | 279 | | |
| 596 | 253386 | TW 34 | 1360 | 281 | | |
| 597 | 253387 | TW 35 | 1360 | 283 | | |
| 598 | 253388 | TW 36 | 1360 | 285 | | |
| 599 | 253389 | TW 37 | 1360 | 287 | | |
| 600 | 253390 | TW 38 | 1360 | 289 | | |
| 601 | 253391 | TW 39 | 1360 | 291 | | |
| 602 | 253392 | TW 40 | 1360 | 293 | | |
| 603 | 253393 | TW 41 | 1360 | 295 | | |
| 604 | 253394 | TW 42 | 1360 | 297 | | |
| 605 | 253395 | TW 43 | 1360 | 299 | | |
| 606 | 253396 | TW 44 | 1360 | 301 | | |
| 607 | 253397 | TW 45 | 1360 | 303 | | |
| 608 | 253398 | TW 46 | 1360 | 305 | | |
| 609 | 253399 | TW 47 | 1360 | 307 | | |
| 610 | 253400 | TW 48 | 1360 | 309 | | |
| 611 | 253401 | TW 49 | 1360 | 311 | | |
| 612 | 253402 | TW 50 | 1360 | 313 | | |
| 613 | 253403 | TW 51 | 1360 | 315 | | |
| 614 | 253404 | TW 52 | 1360 | 317 | | |
| 615 | 253405 | TW 53 | 1360 | 319 | | |
| 616 | 253406 | TW 54 | 1360 | 321 | | |
| 617 | 253407 | TW 55 | 1360 | 323 | | |
| 618 | 253408 | TW 56 | 1360 | 325 | | |
| 619 | 253409 | TW 57 | 1360 | 327 | | |

RECEIVED
MINERAL RIGHTS OFFICE
JUN 16 12:51
TUCSON, ARIZONA

EXHIBIT A

Unpatented Lode Claims and Mill Site Claims:
Pinal Co., AZ Pioneer-Mineral Creek-Cochran-Copper Butte-Riverside Mining Districts

| | AMC SERIAL No. | CLAIM NAME | BOOK/ DOCKET | PAGE | AMENDED REAMENDED | |
|-----|-------------------|-------------------|-----------------|------|----------------------|------|
| | | | | | BK/DOC | PAGE |
| 620 | 253410 | TW 58 | 1360 | 329 | | |
| 621 | 253411 | TW 59 | 1360 | 331 | | |
| 622 | 253412 | TW 60 | 1360 | 333 | | |
| 623 | 253413 | TW 61 | 1360 | 335 | | |
| 624 | 253414 | TW 62 | 1360 | 337 | | |
| 625 | 253415 | TW 63 | 1360 | 339 | | |
| 626 | 253416 | TW 64 | 1360 | 341 | | |
| 627 | 253417 | TW 65 | 1360 | 343 | | |
| 628 | 253418 | TW 66 | 1360 | 345 | | |
| 629 | 253419 | TW 67 | 1360 | 347 | | |
| 630 | 253420 | TW 68 | 1360 | 349 | | |
| 631 | 253421 | TW 69 | 1360 | 351 | | |
| 632 | 253422 | TW 70 | 1360 | 353 | | |
| 633 | 253423 | TW 71 | 1360 | 355 | | |
| 634 | 253424 | TW 72 | 1360 | 357 | | |
| 635 | 253425 | TW 73 | 1360 | 359 | | |
| 636 | 253426 | TW 74 | 1360 | 361 | | |
| 637 | 253427 | TW 75 | 1360 | 363 | | |
| 638 | 253428 | TW 102 | 1360 | 365 | | |
| 639 | 253429 | TW 103 | 1360 | 367 | | |
| 640 | 253430 | TW 104 | 1360 | 369 | | |
| 641 | 253456 | Copper Butte 20 | 1359 | 975 | | |
| 642 | 253457 | Copper Butte 21 | 1359 | 977 | | |
| 643 | 253460 | Terra 1 | 1360 | 209 | | |
| 644 | 253461 | Terra 2, Amended | 1360 | 211 | 1381 | 895 |
| 645 | 253462 | Terra 3 | 1360 | 213 | | |
| 646 | 253463 | Terra 4 | 1360 | 215 | | |
| 647 | 253464 | Terra 5 | 1360 | 217 | | |
| 648 | 253467 | Terra 8 | 1360 | 223 | | |
| 649 | 253468 | Terra 9 | 1360 | 225 | | |
| 650 | 253469 | Terra 10 | 1360 | 227 | | |
| 651 | 253470 | Terra 11 | 1360 | 229 | | |
| 652 | 253471 | Terra 12 | 1360 | 231 | | |
| 653 | 253472 | Terra 13 | 1360 | 233 | | |
| 654 | 253473 | Terra 14, Amended | 1360 | 235 | 1381 | 897 |
| 655 | 253474 | Terra 15, Amended | 1360 | 237 | 1381 | 899 |
| 656 | 253475 | Terra 16 | 1360 | 239 | | |
| 657 | 253476 | Walnut Canyon 1 | 1360 | 295 | | |
| 658 | 253477 | Walnut Canyon 2 | 1360 | 393 | | |
| 659 | 253478 | Walnut Canyon 3 | 1360 | 391 | | |
| 660 | 253479 | Walnut Canyon 4 | 1360 | 389 | | |

PINAL CO., ARIZONA

- 3 P 12: 57

RECEIVED
MINERAL OFFICE

EXHIBIT A

Unpatented Lode Claims and Mill Site Claims:

Pinal Co., AZ Pioneer-Mineral Creek-Cochran-Copper Butte-Riverside Mining Districts

| | AMC SERIAL No. | CLAIM NAME | BOOK/ DOCKET | PAGE | AMENDED REAMENDED | |
|-----|-------------------|------------------|-----------------|---------|----------------------|------|
| | | | | | BK/DOC | PAGE |
| 661 | 253480 | Walnut Canyon 5 | 1360 | 387 | | |
| 662 | 253481 | Walnut Canyon 6 | 1360 | 385 | | |
| 663 | 253482 | Walnut Canyon 7 | 1360 | 383 | | |
| 664 | 253483 | Walnut Canyon 8 | 1360 | 381 | | |
| 665 | 253485 | Walnut Canyon 14 | 1360 | 377 | | |
| 666 | 253486 | Walnut Canyon 15 | 1360 | 375 | | |
| 667 | 253487 | Walnut Canyon 18 | 1360 | 373 | | |
| 668 | 253488 | Walnut Canyon 19 | 1360 | 371 | | |
| 669 | 277468 | AX-A No. 1 | 1487 | 178-179 | | |
| 670 | 277469 | AX-A No. 2 | 1487 | 180-181 | | |
| 671 | 277470 | AX-A No. 3 | 1487 | 182-183 | | |
| 672 | 277471 | AX-A No. 4 | 1487 | 184-185 | | |
| 673 | 277472 | AX-A No. 5 | 1487 | 186-187 | | |
| 674 | 277474 | AX-A No. 7 | 1487 | 190-191 | | |
| 675 | 277498 | AX-A No. 31 | 1487 | 074-075 | | |
| 676 | 277499 | AX-A No. 32 | 1487 | 076-077 | | |
| 677 | 277500 | AX-A No. 33 | 1487 | 078-079 | | |
| 678 | 277501 | AX-A No. 34 | 1487 | 080-081 | | |
| 679 | 277503 | AX-A No. 36 | 1487 | 084-085 | | |
| 680 | 277505 | AX-A No. 38 | 1487 | 088-089 | | |
| 681 | 277507 | AX-A No. 40 | 1487 | 092-093 | | |
| 682 | 277522 | AX-A No. 55 | 1487 | 122-123 | | |
| 683 | 277523 | AX-A No. 56 | 1487 | 124-125 | | |
| 684 | 277524 | AX-A No. 57 | 1487 | 126-127 | | |
| 685 | 277525 | AX-A No. 58 | 1487 | 128-129 | | |
| 686 | 277526 | AX-A No. 59 | 1487 | 130-131 | | |
| 687 | 277527 | AX-A No. 60 | 1487 | 132-133 | | |
| 688 | 277528 | AX-A No. 61 | 1487 | 134-135 | | |
| 689 | 277529 | AX-A No. 62 | 1487 | 136-137 | | |
| 690 | 277530 | AX-A No. 63 | 1487 | 138-139 | | |
| 691 | 277531 | AX-A No. 64 | 1487 | 140-141 | | |
| 692 | 277532 | AX-A No. 65 | 1487 | 142-143 | | |
| 693 | 277533 | AX-A No. 66 | 1487 | 144-145 | | |
| 694 | 277534 | AX-A No. 67 | 1487 | 146-147 | | |
| 695 | 277535 | AX-A No. 68 | 1487 | 148-149 | | |
| 696 | 277536 | AX-A No. 69 | 1487 | 150-151 | | |
| 697 | 277537 | AX-A No. 70 | 1487 | 152-153 | | |
| 698 | 277538 | AX-A No. 71 | 1487 | 154-155 | | |
| 699 | 277540 | AX-A No. 73 | 1487 | 158-159 | | |
| 700 | 277542 | AX-A No. 75 | 1487 | 162-163 | | |
| 701 | 277544 | AX-A No. 77 | 1487 | 166-167 | | |

RECEIVED
 DEPT. OF MINES
 ARIZONA
 JUN 1968 - 3 P 12: 57

EXHIBIT A

Unpatented Lode Claims and Mill Site Claims:
Pinal Co., AZ Pioneer-Mineral Creek-Cochran-Copper Butte-Riverside Mining Districts

| | AMC SERIAL No. | CLAIM NAME | BOOK/ DOCKET | PAGE | AMENDED REAMENDED | |
|-----|-------------------|-------------|-----------------|---------|----------------------|------|
| | | | | | BK/DOC | PAGE |
| 702 | 277550 | AXER No. 1 | 1487 | 238-239 | | |
| 703 | 277551 | AXER No. 2 | 1487 | 240-241 | | |
| 704 | 277552 | AXER No. 3 | 1487 | 242-243 | | |
| 705 | 277553 | AXER No. 4 | 1487 | 244-245 | | |
| 706 | 277554 | AXER No. 5 | 1487 | 246-247 | | |
| 707 | 277555 | AXER No. 6 | 1487 | 248-249 | | |
| 708 | 277556 | AXER No. 7 | 1487 | 250-251 | | |
| 709 | 277557 | AXER No. 8 | 1487 | 252-253 | | |
| 710 | 277558 | AXER No. 9 | 1487 | 254-255 | | |
| 711 | 277559 | AXER No. 10 | 1487 | 256-257 | | |
| 712 | 277560 | AXER No. 11 | 1487 | 258-259 | | |
| 713 | 277561 | AXER No. 12 | 1487 | 260-261 | | |
| 714 | 277562 | AXER No. 13 | 1487 | 262-263 | | |
| 715 | 277563 | AXER No. 14 | 1487 | 264-265 | | |
| 716 | 277564 | AXER No. 15 | 1487 | 266-267 | | |
| 717 | 277565 | AXER No. 16 | 1487 | 268-269 | | |
| 718 | 277566 | AXER No. 17 | 1487 | 270-271 | | |
| 719 | 277567 | AXER No. 18 | 1487 | 272-273 | | |
| 720 | 277568 | AXER No. 19 | 1487 | 274-275 | | |
| 721 | 277569 | AXER No. 20 | 1487 | 276-277 | | |
| 722 | 277570 | AXER No. 21 | 1487 | 278-279 | | |
| 723 | 277571 | AXER No. 22 | 1487 | 280-281 | | |
| 724 | 277572 | AXER No. 23 | 1487 | 282-283 | | |
| 725 | 277573 | AXER No. 24 | 1487 | 284-285 | | |
| 726 | 277574 | AXER No. 25 | 1487 | 286-287 | | |
| 727 | 277575 | AXER No. 26 | 1487 | 288-289 | | |
| 728 | 277576 | AXER No. 27 | 1487 | 290-291 | | |
| 729 | 277577 | AXER No. 28 | 1487 | 292-293 | | |
| 730 | 277578 | AXER No. 29 | 1487 | 294-295 | | |
| 731 | 277579 | AXER No. 30 | 1487 | 296-297 | | |
| 732 | 277580 | AXER No. 31 | 1487 | 298-299 | | |
| 733 | 277581 | AXER No. 32 | 1487 | 300-301 | | |
| 734 | 277582 | AXER No. 33 | 1487 | 302-303 | | |
| 735 | 277583 | AXER No. 34 | 1487 | 304-305 | | |
| 736 | 277584 | AXER No. 35 | 1487 | 306-307 | | |
| 737 | 277585 | AXER No. 36 | 1487 | 308-309 | | |
| 738 | 277586 | AXER No. 37 | 1487 | 310-311 | | |
| 739 | 277587 | AXER No. 38 | 1487 | 312-313 | | |
| 740 | 277588 | AXER No. 39 | 1487 | 314-315 | | |
| 741 | 277589 | AXER No. 40 | 1487 | 316-317 | | |
| 742 | 277590 | AXER No. 41 | 1487 | 318-319 | | |

RECEIVED
STATE OFFICE
2011 JUN - 3 P 12:57
TOMBIX, ARIZONA

EXHIBIT A

Unpatented Lode Claims and Mill Site Claims:

Pinal Co., AZ Pioneer-Mineral Creek-Cochran-Copper Butte-Riverside Mining Districts

| | AMC SERIAL No. | CLAIM NAME | BOOK/ DOCKET | PAGE | AMENDED REAMENDED | |
|-----|-------------------|-------------|-----------------|---------|----------------------|------|
| | | | | | BK/DOC | PAGE |
| 743 | 277591 | AXER No. 42 | 1487 | 320-321 | | |
| 744 | 277592 | AXER No. 43 | 1487 | 322-323 | | |
| 745 | 277593 | AXER No. 44 | 1487 | 324-325 | | |
| 746 | 277594 | AXER No. 45 | 1487 | 326-327 | | |
| 747 | 277595 | AXER No. 46 | 1487 | 328-329 | | |
| 748 | 277596 | AXER No. 47 | 1487 | 330-331 | | |
| 749 | 277597 | AXER No. 48 | 1487 | 332-333 | | |
| 750 | 277598 | AXER No. 49 | 1487 | 334-335 | | |
| 751 | 277599 | AXER No. 50 | 1487 | 336-337 | | |
| 752 | 277600 | AXER No. 51 | 1487 | 338-339 | | |
| 753 | 277601 | AXER No. 52 | 1487 | 340-341 | | |
| 754 | 277602 | AXER No. 53 | 1487 | 342-343 | | |
| 755 | 277603 | AXER No. 54 | 1487 | 344-345 | | |
| 756 | 277604 | AXER No. 55 | 1487 | 346-347 | | |
| 757 | 277605 | AXER No. 56 | 1487 | 348-349 | | |
| 758 | 277606 | AXER No. 57 | 1487 | 350-351 | | |
| 759 | 277607 | AXER No. 58 | 1487 | 352-353 | | |
| 760 | 277608 | AXER No. 59 | 1487 | 354-355 | | |
| 761 | 277609 | AXER No. 60 | 1487 | 356-357 | | |
| 762 | 277610 | AXER No. 61 | 1487 | 358-359 | | |
| 763 | 277611 | AXER No. 62 | 1487 | 360-361 | | |
| 764 | 277612 | AXER No. 63 | 1487 | 362-363 | | |
| 765 | 277613 | AXER No. 64 | 1487 | 364-365 | | |
| 766 | 277614 | AXER No. 65 | 1487 | 366-367 | | |
| 767 | 277615 | AXER No. 66 | 1487 | 368-369 | | |
| 768 | 277616 | AXER No. 67 | 1487 | 370-371 | | |
| 769 | 277617 | AXER No. 68 | 1487 | 372-373 | | |
| 770 | 277618 | AXER No. 69 | 1487 | 374-375 | | |
| 771 | 277619 | AXER No. 70 | 1487 | 376-377 | | |
| 772 | 277620 | AXER No. 71 | 1487 | 378-379 | | |
| 773 | 277621 | AXER No. 72 | 1487 | 380-381 | | |
| 774 | 277622 | AXER No. 73 | 1487 | 382-383 | | |
| 775 | 277623 | AXER No. 74 | 1487 | 384-385 | | |
| 776 | 277624 | AXER No. 75 | 1487 | 386-387 | | |
| 777 | 277625 | AXER No. 76 | 1487 | 388-389 | | |
| 778 | 277626 | AXER No. 77 | 1487 | 390-391 | | |
| 779 | 277627 | AXER No. 78 | 1487 | 392-393 | | |
| 780 | 277628 | AXER No. 79 | 1487 | 394-395 | | |
| 781 | 277629 | AXER No. 80 | 1487 | 396-397 | | |
| 782 | 277630 | AXER No. 81 | 1487 | 398-399 | | |
| 783 | 277631 | AXER No. 82 | 1487 | 400-401 | | |

TAMMIX, ARIZONA

2009 AUG - 3 12:51

RECEIVED
TAMMIX STATE OFFICE

EXHIBIT A

Unpatented Lode Claims and Mill Site Claims:
Pinal Co., AZ Pioneer-Mineral Creek-Cochran-Copper Butte-Riverside Mining Districts

| | AMC SERIAL No. | CLAIM NAME | BOOK/ DOCKET | PAGE | AMENDED REAMENDED | |
|-----|-------------------|--------------|-----------------|---------|----------------------|------|
| | | | | | BK/DOC | PAGE |
| 784 | 277632 | AXER No. 83 | 1487 | 402-403 | | |
| 785 | 277633 | AXER No. 84 | 1487 | 404-405 | | |
| 786 | 277634 | AXER No. 85 | 1487 | 406-407 | | |
| 787 | 277635 | AXER No. 86 | 1487 | 408-409 | | |
| 788 | 277636 | AXER No. 87 | 1487 | 410-411 | | |
| 789 | 277637 | AXER No. 88 | 1487 | 412-413 | | |
| 790 | 277638 | AXER No. 89 | 1487 | 414-415 | | |
| 791 | 277639 | AXER No. 90 | 1487 | 416-417 | | |
| 792 | 277640 | AXER No. 91 | 1487 | 418-419 | | |
| 793 | 277641 | AXER No. 92 | 1487 | 420-421 | | |
| 794 | 277642 | AXER No. 93 | 1487 | 422-423 | | |
| 795 | 277643 | AXER No. 94 | 1487 | 424-425 | | |
| 796 | 277644 | AXER No. 95 | 1487 | 426-427 | | |
| 797 | 277645 | AXER No. 96 | 1487 | 428-429 | | |
| 798 | 277646 | AXER No. 97 | 1487 | 430-431 | | |
| 799 | 277647 | AXER No. 98 | 1487 | 432-433 | | |
| 800 | 277648 | AXER No. 99 | 1487 | 434-435 | | |
| 801 | 277649 | AXER No. 100 | 1487 | 436-437 | | |
| 802 | 277650 | AXER No. 101 | 1487 | 438-439 | | |
| 803 | 277651 | AXER No. 102 | 1487 | 440-441 | | |
| 804 | 277652 | AXER No. 103 | 1487 | 442-443 | | |
| 805 | 277653 | AXER No. 104 | 1487 | 444-445 | | |
| 806 | 277654 | AXER No. 105 | 1487 | 446-447 | | |
| 807 | 277655 | AXER No. 106 | 1487 | 448-449 | | |
| 808 | 277656 | AXER No. 107 | 1487 | 450-451 | | |
| 809 | 277657 | AXER No. 108 | 1487 | 452-453 | | |
| 810 | 277658 | AXER No. 109 | 1487 | 454-455 | | |
| 811 | 277659 | AXER No. 110 | 1487 | 456-457 | | |
| 812 | 277660 | AXER No. 111 | 1487 | 458-459 | | |
| 813 | 277661 | AXER No. 112 | 1487 | 460-461 | | |
| 814 | 277662 | AXER No. 113 | 1487 | 462-463 | | |
| 815 | 277663 | AXER No. 114 | 1487 | 464-465 | | |
| 816 | 277664 | AXER No. 115 | 1487 | 466-467 | | |
| 817 | 277665 | AXER No. 116 | 1487 | 468-469 | | |
| 818 | 277666 | AXER No. 117 | 1487 | 470-471 | | |
| 819 | 277667 | AXER No. 118 | 1487 | 472-473 | | |
| 820 | 277668 | AXER No. 119 | 1487 | 474-475 | | |
| 821 | 277669 | AXER No. 120 | 1487 | 476-477 | | |
| 822 | 277670 | AXER No. 121 | 1487 | 478-479 | | |
| 823 | 277671 | AXER No. 122 | 1487 | 480-481 | | |
| 824 | 277672 | AXER No. 123 | 1487 | 482-483 | | |

RECEIVED
TULSA DISTRICT OFFICE
2011 AUG - 3 P 12: 51
TULSA, ARIZONA

EXHIBIT A

Unpatented Lode Claims and Mill Site Claims:

Pinal Co., AZ Pioneer-Mineral Creek-Cochran-Copper Butte-Riverside Mining Districts

| | AMC SERIAL No. | CLAIM NAME | BOOK/ DOCKET | PAGE | AMENDED REAMENDED | | |
|---|-------------------|------------|-------------------|------|----------------------|------|---------|
| | | | | | BK/DOC | PAGE | |
| ✓ | 825 | 277673 | AXER No. 124 | 1487 | 484-485 | | |
| ✓ | 826 | 289373 L | Butte #1 | 1553 | 378 | | |
| ✓ | 827 | 289374 | Butte #2 | 1553 | 379 | | |
| ✓ | 828 | 299654 | Raycon 46 | 1640 | 316-317 | | |
| ✓ | 829 | 299656 | Raycon 48 | 1640 | 320-321 | | |
| ✓ | 830 | 299658 | Raycon 50 | 1640 | 324-325 | | |
| ✓ | 831 | 299660 | Raycon 52 | 1640 | 328-329 | | |
| ✓ | 832 | 299662 | Raycon 54 | 1640 | 332-333 | | |
| ✓ | 833 | 299664 | Raycon 56 | 1640 | 336-337 | | |
| | 834 | 299673 | Raycon 65 | 1640 | 354-355 | | |
| | 835 | 299674 | Raycon 66 | 1640 | 356-357 | | |
| | 836 | 299675 | Raycon 67 | 1640 | 358-359 | | |
| ✓ | 837 | 299676 | Raycon 68 | 1640 | 360-361 | | |
| | 838 | 299677 | Raycon 69 | 1640 | 362-363 | | |
| | 839 | 299678 | Raycon 70 | 1640 | 364-365 | | |
| | 840 | 299693 | Raycon 85 | 1640 | 394-395 | | |
| ✓ | 841 | 299694 | Raycon 86 | 1640 | 396-397 | | |
| | 842 | 299695 | Raycon 87 | 1640 | 398-399 | | |
| ✓ | 843 | L 303735 | Elder 3 | 1671 | 22 | | |
| | 844 | 303736 | Elder 4 | 1671 | 24 | | |
| | 845 | 303737 | Elder 5 | 1671 | 26 | | |
| | 846 | 303738 | Elder 6 | 1671 | 28 | | |
| ✓ | 847 | 303739 | Elder 7 | 1671 | 30 | | |
| | 848 | 303740 | Elder 8 | 1671 | 32 | | |
| | 849 | 303741 | Elder 9 | 1671 | 34 | | |
| | 850 | 303742 | Elder 10 | 1671 | 36 | | |
| | 851 | 303743 | Elder 11 | 1671 | 38 | | |
| | 852 | 303744 | Elder 12 | 1671 | 40 | | |
| ✓ | 853 | 303747 | Elder 15, Amended | 1671 | 46 | 1869 | 964-965 |
| ✓ | 854 | 303749 | Elder 17 | 1671 | 50 | | |
| ✓ | 855 | 303751 | Elder 19 | 1671 | 54 | | |
| ✓ | 856 | 303753 | Elder 21 | 1671 | 58 | | |
| ✓ | 857 | 303755 | Elder 23 | 1671 | 62 | | |
| | 858 | 303762 | Elder 30 | 1671 | 76 | | |
| | 859 | 303763 | Elder 31 | 1671 | 78 | | |
| | 860 | 303764 | Elder 32 | 1671 | 80 | | |
| | 861 | 303765 | Elder 33 | 1671 | 82 | | |
| | 862 | 303766 | Elder 34 | 1671 | 84 | | |
| | 863 | 303767 | Elder 35 | 1671 | 86 | | |
| | 864 | 303768 | Elder 36 | 1671 | 88 | | |
| ✓ | 865 | 303769 | Elder 37 | 1671 | 90 | | |

RECEIVED
 PINAL COUNTY STATE OFFICE
 2009 AUG - 3 P 12: 51
 TUCSON, ARIZONA

EXHIBIT A

Unpatented Lode Claims and Mill Site Claims:
Pinal Co., AZ Pioneer-Mineral Creek-Cochran-Copper Butte-Riverside Mining Districts

| | AMC SERIAL No. | CLAIM NAME | BOOK/DOCKET | PAGE | AMENDED REAMENDED | |
|-----|----------------|-------------------|-------------|---------|-------------------|------|
| | | | | | BK/DOC | PAGE |
| 866 | 303770 | Elder 38 | 1671 | 92 | | |
| 867 | 303771 | Elder 39 | 1671 | 94 | | |
| 868 | 303772 | Elder 48 | 1671 | 96 | | |
| 869 | 303773 | Elder 49 | 1671 | 98 | | |
| 870 | 303774 | Elder 50 | 1671 | 100 | | |
| 871 | 303775 | Elder 51 | 1671 | 102 | | |
| 872 | 303776 | Elder 52 | 1671 | 104 | | |
| 873 | 303777 | Elder 53 | 1671 | 106 | | |
| 874 | 303778 | Elder 54 | 1671 | 108 | | |
| 875 | 303779 | Elder 55 | 1671 | 110 | | |
| 876 | 303780 | Elder 56 | 1671 | 112 | | |
| 877 | 303781 | Elder 57 | 1671 | 114 | | |
| 878 | L 315170 | Elder 2 | 1752 | 867 | | |
| 879 | 315171 | Elder 40 | 1752 | 869 | | |
| 880 | 315172 | Elder 41 | 1752 | 871 | | |
| 881 | 315173 | Elder 42 | 1752 | 873 | | |
| 882 | 315174 | Elder 43 | 1752 | 875 | | |
| 883 | 315175 | Elder 44 | 1752 | 877 | | |
| 884 | 315176 | Elder 45 | 1752 | 879 | | |
| 885 | 315177 | Elder 46 | 1752 | 881 | | |
| 886 | 315178 | Elder 47 | 1752 | 883 | | |
| 887 | 315179 | Elder 58 | 1752 | 885 | | |
| 888 | 315180 | Elder 59 | 1752 | 887 | | |
| 889 | 315181 | Elder 60 | 1752 | 889 | | |
| 890 | 315182 | Elder 61 | 1752 | 891 | | |
| 891 | 315183 | Elder 62 | 1752 | 962-963 | | |
| 892 | 315184 | Elder 63 | 1752 | 895 | | |
| 893 | 315185 | Elder 64 | 1752 | 897 | | |
| 894 | 315186 | Elder 65 | 1752 | 899 | | |
| 895 | L 325895 | Sue 65 | 1869 | 958-959 | | |
| 896 | 325896 | Sue 70 | 1869 | 960-961 | | |
| 897 | 325897 | Mescal No. 48 | 1869 | 912-913 | | |
| 898 | 325898 | Ray Southern 14 | 1869 | 928-929 | | |
| 899 | 325899 | Ray Southern | 1869 | 930-931 | | |
| 900 | 325900 | Ray Southern 16-A | 1869 | 932-933 | | |
| 901 | 325901 | Elder 13A | 1869 | 962-963 | | |
| 902 | 325902 | Elder 18A | 1869 | 966-967 | | |
| 903 | 325903 | Elder 22A | 1869 | 968-969 | | |
| 904 | 325904 | Bur No. 35 | 1869 | 972-973 | | |
| 905 | 325905 | Bur No. 36 | 1869 | 974-975 | | |
| 906 | 325906 | Bur No. 38 | 1869 | 976-977 | | |

RECEIVED
MINERAL RIGHTS OFFICE
JAN 19 1995
P 12:57
TUCSON, ARIZONA

EXHIBIT A

Unpatented Lode Claims and Mill Site Claims:

Pinal Co., AZ Pioneer-Mineral Creek-Cochran-Copper Butte-Riverside Mining Districts

| | AMC SERIAL No. | CLAIM NAME | BOOK/ DOCKET | PAGE | AMENDED REAMENDED | |
|-------|-------------------|-------------|-----------------|---------|----------------------|------|
| | | | | | BK/DOC | PAGE |
| ✓ 907 | 325907 | Bur No. 81 | 1869 | 982-983 | | |
| 908 | 325908 | Ray No. 98 | 1869 | 986-987 | | |
| 909 | 333067 L | LOT 5 | 2080 | 959-960 | | |
| 910 | 333068 | C.E. #1 | 2080 | 961-962 | | |
| 911 | 333069 | C.E. #2 | 2080 | 963-964 | | |
| ✓ 912 | 333070 | C.E. #3 | 2080 | 965-966 | | |
| 913 | 333071 | C.E. #4 | 2080 | 967-968 | | |
| 914 | 333072 | C.E. #5 | 2080 | 969-970 | | |
| 915 | L 338178 | Nat No. 5 | 1996 | 3593 | | |
| 916 | 338179 | Nat No. 6 | 1996 | 3594 | | |
| 917 | 338180 | Nat No. 7 | 1196 | 3595 | | |
| 918 | 338181 | Nat No. 8 | 1996 | 3596 | | |
| 919 | 338182 | Nat No. 9 | 1996 | 3597 | | |
| 920 | 338183 | Nat No. 10 | 1996 | 3598 | | |
| ✓ 921 | 338184 | Nat No. 11 | 1996 | 3599 | | |
| 922 | 338185 | Nat No. 12 | 1996 | 3600 | | |
| 923 | 338186 | Nat No. 13 | 1996 | 3601 | | |
| 924 | 338187 | Nat No. 14 | 1996 | 3602 | | |
| 925 | 338188 | Nat No. 15 | 1996 | 3603 | | |
| 926 | 338189 | Nat No. 16 | 1996 | 3604 | | |
| 927 | L 344575 | TORTILLA 1 | 1997 | 4762 | | |
| 928 | 344576 | TORTILLA 2 | 1997 | 4763 | | |
| 929 | 344577 | TORTILLA 3 | 1997 | 4764 | | |
| 930 | 344578 | TORTILLA 4 | 1997 | 4765 | | |
| 931 | 344579 | TORTILLA 5 | 1997 | 4766 | | |
| 932 | 344580 | TORTILLA 6 | 1997 | 4767 | | |
| 933 | 344581 | TORTILLA 7 | 1997 | 4768 | | |
| ✓ 934 | 344582 | TORTILLA 8 | 1997 | 4769 | | |
| 935 | 344583 | TORTILLA 9 | 1997 | 4770 | | |
| 936 | 344584 | TORTILLA 10 | 1997 | 4771 | | |
| 937 | 344585 | TORTILLA 11 | 1997 | 4772 | | |
| 938 | 344586 | TORTILLA 12 | 1997 | 4773 | | |
| 939 | 344587 | TORTILLA 13 | 1997 | 4774 | | |
| 940 | 344588 | TORTILLA 14 | 1997 | 4775 | | |
| 941 | L 344652 | TORTILLA 15 | 1997 | 6417 | | |
| 942 | 344653 | TORTILLA 16 | 1997 | 6418 | | |
| 943 | 344654 | TORTILLA 17 | 1997 | 6419 | | |
| ✓ 944 | 344655 | TORTILLA 18 | 1997 | 6420 | | |
| 945 | 344656 | TORTILLA 19 | 1997 | 6421 | | |
| 946 | 344657 | TORTILLA 20 | 1997 | 6422 | | |
| 947 | 344658 | TORTILLA 21 | 1997 | 6423 | | |

PHOENIX, ARIZONA

JUN 10 1997 - 3 P 12:51

RECEIVED
MINERAL STATE OFFICE

EXHIBIT A

Unpatented Lode Claims and Mill Site Claims:
Pinal Co., AZ Pioneer-Mineral Creek-Cochran-Copper Butte-Riverside Mining Districts

| | AMC SERIAL No. | CLAIM NAME | BOOK/ DOCKET | PAGE | AMENDED REAMENDED | |
|-----|-------------------|--------------|-----------------|------|----------------------|------|
| | | | | | BK/DOC | PAGE |
| 948 | 344659 | TORTILLA 22 | 1997 | 6424 | | |
| 949 | 344660 | TORTILLA 23 | 1997 | 6425 | | |
| 950 | 344661 | TORTILLA 24 | 1997 | 6426 | | |
| 951 | 344662 | TORTILLA 25 | 1997 | 6427 | | |
| 952 | 344663 | TORTILLA 26 | 1997 | 6428 | | |
| 953 | 344664 | TORTILLA 27 | 1997 | 6429 | | |
| 954 | 344665 | TORTILLA 28 | 1997 | 6430 | | |
| 955 | 344666 | TORTILLA 29 | 1997 | 6431 | | |
| 956 | 344667 | TORTILLA 30 | 1997 | 6432 | | |
| 957 | 344668 | TORTILLA 31 | 1997 | 6433 | | |
| 958 | 344669 | TORTILLA 32 | 1997 | 6434 | | |
| 959 | 344670 | TORTILLA 33 | 1997 | 6435 | | |
| 960 | 344671 | TORTILLA 34 | 1997 | 6436 | | |
| 961 | 344672 | TORTILLA 35 | 1997 | 6437 | | |
| 962 | 344673 | TORTILLA 36 | 1997 | 6438 | | |
| 963 | 344757 | HACKBERRY 45 | 1997 | 8632 | | |
| 964 | 344758 | HACKBERRY 46 | 1997 | 8633 | | |
| 965 | 344759 | HACKBERRY 47 | 1997 | 8634 | | |
| 966 | 344760 | HACKBERRY 48 | 1997 | 8635 | | |
| 967 | 344761 | HACKBERRY 49 | 1997 | 8636 | | |
| 968 | 344762 | HACKBERRY 50 | 1997 | 8637 | | |
| 969 | 344763 | HACKBERRY 51 | 1997 | 8638 | | |
| 970 | 344764 | HACKBERRY 52 | 1997 | 8639 | | |
| 971 | 344765 | HACKBERRY 53 | 1997 | 8640 | | |
| 972 | 344766 | HACKBERRY 54 | 1997 | 8641 | | |
| 973 | 344767 | HACKBERRY 55 | 1997 | 8642 | | |
| 974 | 344768 | HACKBERRY 56 | 1997 | 8643 | | |
| 975 | 344769 | HACKBERRY 57 | 1997 | 8644 | | |
| 976 | 344770 | HACKBERRY 58 | 1997 | 8645 | | |
| 977 | 344771 | HACKBERRY 59 | 1997 | 8646 | | |
| 978 | 344772 | HACKBERRY 60 | 1997 | 8647 | | |
| 979 | 344773 | HACKBERRY 61 | 1997 | 8648 | | |
| 980 | 344774 | HACKBERRY 62 | 1997 | 8649 | | |
| 981 | 345121 | HACKBERRY 63 | 1997 | 9613 | | |
| 982 | 345122 | HACKBERRY 64 | 1997 | 9614 | | |
| 983 | 345123 | HACKBERRY 65 | 1997 | 9615 | | |
| 984 | 345124 | HACKBERRY 66 | 1997 | 9616 | | |
| 985 | 345125 | HACKBERRY 67 | 1997 | 9617 | | |
| 986 | 345126 | HACKBERRY 68 | 1997 | 9618 | | |
| 987 | 345127 | HACKBERRY 69 | 1997 | 9619 | | |
| 988 | 345128 | HACKBERRY 70 | 1997 | 9620 | | |

RECEIVED
REGISTRAR'S OFFICE
PINAL CO., ARIZONA
JUN 17 1996 - 3 P 12:51

EXHIBIT A

Unpatented Lode Claims and Mill Site Claims:

Pinal Co., AZ Pioneer-Mineral Creek-Cochran-Copper Butte-Riverside Mining Districts

| | AMC SERIAL No. | CLAIM NAME | BOOK/ DOCKET | PAGE | AMENDED REAMENDED | |
|-------|-------------------|--------------|-----------------|-------|----------------------|------|
| | | | | | BK/DOC | PAGE |
| ✓ 989 | 345129 | HACKBERRY 71 | 1997 | 9621 | | |
| 990 | L 345188 | HACKBERRY 1 | 1997 | 10513 | | |
| 991 | 345189 | HACKBERRY 2 | 1997 | 10514 | | |
| 992 | 345190 | HACKBERRY 3 | 1997 | 10515 | | |
| 993 | 345191 | HACKBERRY 4 | 1997 | 10516 | | |
| 994 | 345192 | HACKBERRY 5 | 1997 | 10517 | | |
| 995 | 345193 | HACKBERRY 6 | 1997 | 10518 | | |
| 996 | 345194 | HACKBERRY 7 | 1997 | 10519 | | |
| 997 | 345195 | HACKBERRY 8 | 1997 | 10520 | | |
| 998 | 345196 | HACKBERRY 9 | 1997 | 10521 | | |
| 999 | 345197 | HACKBERRY 10 | 1997 | 10522 | | |
| 1000 | 345198 | HACKBERRY 11 | 1997 | 10523 | | |
| 1001 | 345199 | HACKBERRY 12 | 1997 | 10524 | | |
| 1002 | 345200 | HACKBERRY 13 | 1997 | 10525 | | |
| 1003 | 345201 | HACKBERRY 14 | 1997 | 10526 | | |
| 1004 | 345202 | HACKBERRY 15 | 1997 | 10527 | | |
| 1005 | 345203 | HACKBERRY 16 | 1997 | 10528 | | |
| 1006 | 345204 | HACKBERRY 17 | 1997 | 10529 | | |
| 1007 | 345205 | HACKBERRY 18 | 1997 | 10530 | | |
| 1008 | 345206 | HACKBERRY 19 | 1997 | 10531 | | |
| 1009 | 345207 | HACKBERRY 20 | 1997 | 10532 | | |
| 1010 | 345208 | HACKBERRY 21 | 1997 | 10533 | | |
| 1011 | 345209 | HACKBERRY 22 | 1997 | 10534 | | |
| 1012 | 345210 | HACKBERRY 23 | 1997 | 10535 | | |
| 1013 | 345211 | HACKBERRY 24 | 1997 | 10536 | | |
| 1014 | 345212 | HACKBERRY 25 | 1997 | 10537 | | |
| 1015 | 345213 | HACKBERRY 26 | 1997 | 10538 | | |
| 1016 | 345214 | HACKBERRY 27 | 1997 | 10539 | | |
| 1017 | 345215 | HACKBERRY 28 | 1997 | 10540 | | |
| 1018 | 345216 | HACKBERRY 29 | 1997 | 10541 | | |
| 1019 | 345217 | HACKBERRY 30 | 1997 | 10542 | | |
| 1020 | 345218 | HACKBERRY 31 | 1997 | 10543 | | |
| 1021 | 345219 | HACKBERRY 32 | 1997 | 10544 | | |
| 1022 | 345220 | HACKBERRY 33 | 1997 | 10545 | | |
| 1023 | 345221 | HACKBERRY 34 | 1997 | 10546 | | |
| 1024 | 345222 | HACKBERRY 35 | 1997 | 10547 | | |
| 1025 | 345223 | HACKBERRY 36 | 1997 | 10548 | | |
| 1026 | 345224 | HACKBERRY 37 | 1997 | 10549 | | |
| 1027 | 345225 | HACKBERRY 38 | 1997 | 10550 | | |
| 1028 | 345226 | HACKBERRY 39 | 1997 | 10551 | | |
| 1029 | 345227 | HACKBERRY 40 | 1997 | 10552 | | |

RECEIVED
 M. A. Z. STATE OFFICE
 2009 AUG - 3 P 12:5
 TUCSON, ARIZONA

EXHIBIT A

Unpatented Lode Claims and Mill Site Claims:
Pinal Co., AZ Pioneer-Mineral Creek-Cochran-Copper Butte-Riverside Mining Districts

| | AMC SERIAL No. | CLAIM NAME | BOOK/ DOCKET | PAGE | AMENDED REAMENDED | |
|--------|-------------------|---------------|-----------------|-------|----------------------|------|
| | | | | | BK/DOC | PAGE |
| ✓ 1030 | 345228 | HACKBERRY 41 | 1997 | 10553 | | |
| 1031 | 345229 | HACKBERRY 42 | 1997 | 10554 | | |
| 1032 | 345230 | HACKBERRY 43 | 1997 | 10555 | | |
| 1033 | 345231 | HACKBERRY 44 | 1997 | 10556 | | |
| 1034 | 345354 L | HACKBERRY 72 | 1997 | 13038 | | |
| 1035 | 345355 | HACKBERRY 73 | 1997 | 13039 | | |
| 1036 | 345356 | HACKBERRY 74 | 1997 | 13040 | | |
| 1037 | 345357 | HACKBERRY 75 | 1997 | 13041 | | |
| 1038 | 345358 | HACKBERRY 76 | 1997 | 13042 | | |
| 1039 | 345359 | HACKBERRY 77 | 1997 | 13043 | | |
| 1040 | 345360 | HACKBERRY 78 | 1997 | 13044 | | |
| 1041 | 345361 | HACKBERRY 79 | 1997 | 13045 | | |
| 1042 | 345362 | HACKBERRY 80 | 1997 | 13046 | | |
| 1043 | 345363 | HACKBERRY 81 | 1997 | 13047 | | |
| 1044 | 345364 | HACKBERRY 82 | 1997 | 13048 | | |
| 1045 | 345365 | HACKBERRY 83 | 1997 | 13049 | | |
| 1046 | 345366 | HACKBERRY 84 | 1997 | 13050 | | |
| 1047 | 345367 | HACKBERRY 85 | 1997 | 13051 | | |
| 1048 | 345368 | HACKBERRY 86 | 1997 | 13052 | | |
| 1049 | 345369 | HACKBERRY 87 | 1997 | 13053 | | |
| 1050 | 345370 | HACKBERRY 88 | 1997 | 13054 | | |
| 1051 | 345371 | HACKBERRY 89 | 1997 | 13055 | | |
| 1052 | 345372 | HACKBERRY 90 | 1997 | 13056 | | |
| 1053 | 345373 | HACKBERRY 91 | 1997 | 13057 | | |
| 1054 | 345374 | HACKBERRY 92 | 1997 | 13058 | | |
| 1055 | 345375 | HACKBERRY 93 | 1997 | 13059 | | |
| 1056 | 345376 | HACKBERRY 94 | 1997 | 13060 | | |
| 1057 | 345377 | HACKBERRY 95 | 1997 | 13061 | | |
| 1058 | 345378 | HACKBERRY 96 | 1997 | 13062 | | |
| 1059 | 345379 | HACKBERRY 97 | 1997 | 13063 | | |
| 1060 | 345380 | HACKBERRY 98 | 1997 | 13064 | | |
| 1061 | 345381 | HACKBERRY 99 | 1997 | 13065 | | |
| 1062 | 345382 | HACKBERRY 100 | 1997 | 13066 | | |
| 1063 | 345383 | HACKBERRY 101 | 1997 | 13067 | | |
| 1064 | 345384 | HACKBERRY 102 | 1997 | 13068 | | |
| 1065 | 345385 | HACKBERRY 103 | 1997 | 13069 | | |
| 1066 | 345386 | HACKBERRY 104 | 1997 | 13070 | | |
| 1067 | 345387 | HACKBERRY 105 | 1997 | 13071 | | |
| 1068 | 345388 | HACKBERRY 106 | 1997 | 13072 | | |
| 1069 | 345389 | HACKBERRY 107 | 1997 | 13073 | | |
| ✓ 1070 | 345629 L | RUSTLER 1 | 1997 | 13769 | | |

RECEIVED
MINERAL RIGHTS OFFICE
TUCSON, ARIZONA
2009 NOV -3 P 12:51

EXHIBIT A

Unpatented Lode Claims and Mill Site Claims:

Pinal Co., AZ Pioneer-Mineral Creek-Cochran-Copper Butte-Riverside Mining Districts

| AMC SERIAL No. | CLAIM NAME | BOOK/ DOCKET | PAGE | AMENDED REAMENDED | |
|-------------------|------------|-----------------|------|----------------------|------|
| | | | | BK/DOC | PAGE |
| 1071 | 345630 | RUSTLER 2 | 1997 | 13770 | |
| 1072 | 345631 | RUSTLER 3 | 1997 | 13771 | |
| 1073 | 345632 | RUSTLER 4 | 1997 | 13772 | |
| 1074 | 353756 L | M. TIGER | 2000 | 30547 | |
| 1075 | 394880 L | TW105 | 2008 | 93771 | |
| 1076 | 394881 | TW106 | 2008 | 93770 | |
| 1077 | 394882 | TW107 | 2008 | 93769 | |
| 1078 | 394883 | TW108 | 2008 | 93772 | |
| 1079 | 396956 L | Tornado #1 | 2009 | 69280 | |
| 1080 | 396957 | Tornado #2 | 2009 | 69281 | |
| 1081 | 396958 | Tornado #3 | 2009 | 69282 | |
| 1082 | 396959 | Tornado #4 | 2009 | 69283 | |
| 1083 | 396960 | Tornado #5 | 2009 | 69284 | |
| 1084 | 396961 | Tornado #6 | 2009 | 69285 | |
| 1085 | 396962 | Tornado #7 | 2009 | 69286 | |
| 1086 | 396963 | Tornado #8 | 2009 | 69287 | |
| 1087 | 396964 | Tornado #9 | 2009 | 69288 | |
| 1088 | 396965 | Tornado #10 | 2009 | 69289 | |
| 1089 | 396966 | Tornado #11 | 2009 | 69290 | |
| 1090 | 396967 | Tornado #12 | 2009 | 69291 | |
| 1091 | 396968 | Tornado #13 | 2009 | 69292 | |
| 1092 | 396969 | Tornado #14 | 2009 | 69293 | |
| 1093 | 396970 | Tornado #15 | 2009 | 69294 | |
| 1094 | 396971 | Tornado #16 | 2009 | 69295 | |
| 1095 | 396972 | Tornado #17 | 2009 | 69296 | |
| 1096 | 396973 | Tornado #18 | 2009 | 69297 | |
| 1097 | 396982 | Tornado #27 | 2009 | 69298 | |
| 1098 | 396983 | Tornado #28 | 2009 | 69299 | |
| 1099 | 396992 | Tornado #37 | 2009 | 69300 | |
| 1100 | 396993 | Tornado #38 | 2009 | 69301 | |
| 1101 | 396994 | Tornado #39 | 2009 | 69302 | |
| 1102 | 396995 | Tornado #40 | 2009 | 69303 | |
| 1103 | 396996 | Tornado #41 | 2009 | 69304 | |
| 1104 | 396997 | Tornado #42 | 2009 | 69305 | |
| 1105 | 396998 | Tornado #43 | 2009 | 69306 | |
| 1106 | 396999 | Tornado #44 | 2009 | 69307 | |
| 1107 | 397000 | Tornado #45 | 2009 | 69308 | |
| 1108 | 397001 | Tornado #46 | 2009 | 69309 | |

Prefiled
 Receipt 1954149

SC

RECEIVED
 MAZ STATE OFFICE
 PHOENIX, ARIZONA
 2009 AUG - 3 P 12: 51

ASARCO LLC

Debtor-in-Possession

ASARCO LLC
5285 E. WILLIAMS CIRCLE
SUITE 2000
TUCSON, AZ 85711

000004-000004

Page 001 of 001

Check Number: 0000407417
Check Date: 07/22/2009
Batch Number: 405000526

**ARIZONA STATE OFFICE
BUREAU OF LAND MANAGEMENT
DEPARTMENT OF THE INTERIOR
ONE NORTH CENTRAL AVE STE 800, AZ 85004**

| Invoice Number | PO Number | Control | Invoice Amount | Discount | Deduction | Invoice Net |
|-------------------|-----------|------------|----------------|----------|-----------|-------------|
| MAINT FEE 7/14/09 | | 3000029078 | 188438.00 | | | 188438.00 |

RECEIVED
LAND STATE OFFICE
2009 AUG -3 P 12:58
PHOENIX, ARIZONA

Vendor No. 401773 Totals

188438.00

188438.00

United States Department of the Interior

Bureau of Land Management
 BUSINESS & SUPPORT SVCS DIV
 ONE N CENTRAL AVE SUITE 800
 PHOENIX, AZ 85004 -4427
 Phone: (602) 417-9200

Receipt

No: 1969204

| | |
|--|---|
| Transaction #: 2033061 | |
| Date of Transaction: 08/03/2009 | |
| CUSTOMER: | ASARCO LLC 5285 E WILLIAMS CIR TUCSON, AZ 85711-4426 US |

| LINE # | QTY | DESCRIPTION | REMARKS | UNIT PRICE | TOTAL |
|---------------|------|--|--------------|------------|---------------------|
| 1 | 1.00 | LOCATABLE MINERALS / MINING CLAIMS-NOT NEW-UNADJUD, ONE AUTH NO. ONLY / MINING CLAIM MONEY RECEIVED CASES: AMC48401/\$188438.00 | MAINT (1362) | - n/a - | 188438.00 |
| TOTAL: | | | | | \$188,438.00 |

| PAYMENT INFORMATION | | | |
|---------------------|-----------|--|----------------------|
| 1 | AMOUNT: | 188438.00 | POSTMARKED: N/A |
| | TYPE: | CHECK | RECEIVED: 08/03/2009 |
| | CHECK NO: | 0000407417 | |
| | NAME: | ASARCO LLC 5285 E WILLIAMS CIR TUCSON AZ 85711-4426 US | |

| REMARKS |
|---|
| 2,242.00 CREDIT FOR REMAING CLAIMS PER RECEIPT # 1954149 SB |

This receipt was generated by the automated BLM Collections and Billing System and is a paper representation of a portion of the official electronic record contained therein.

#2.00
 &



#MC 1186
 66892 315170
 138158 325895
 141486 388178
 253273 333067
 277468 338178
 299632 344575
 903735 344652
 344757
 345121
 August 20, 2008 354188

345354
 345629
 353756
 48023
 66892
 314545
 386029
 388558

CERTIFIED MAIL
RETURN RECEIPT REQUESTED

Ms. Dorie Morrison
 Mining Claims Section
 Arizona State Office
 Bureau of Land Management
 Department of the Interior
 1 N. Central Avenue, Suite 800
 Phoenix, AZ 85004-4427

RE: Notice of Intent to Hold and Payment of Annual Claim Maintenance Fees

Dear Ms. Morrison:

Enclosed are the following "Notice of Intern to Hold and Payment of Claim Maintenance Fees" affidavits for September 1, 2008 to August 31, 2009.

| Affidavit | Location | Fee Amount |
|-------------|--------------|------------|
| Ray Complex | Pinal County | \$134,250 |
| Ray Complex | Gila County | \$20,750 |
| | Total | \$155,000 |

If you have any questions or need further information, please call me at 520-798-7517.

Sincerely,

Jack Gracie
 Jack Gracie
 Mgr., Corporate Real Estate

Enclosures

Cc: Jack Garrity

ENTERED INTO COMPUTER

9/14/08 RB

EXHIBIT A

Unpatented Lode Claims and Mill Site Claims:

Pinal Co., AZ Pioneer-Mineral Creek-Cochran-Copper Butte-Riverside Mining Districts

| AMC SERIAL No. | CLAIM NAME | BOOK/ DOCKET | PAGE | AMENDED REAMENDED | |
|-------------------|----------------------------|-----------------|------|----------------------|------|
| | | | | BK/DOC | PAGE |
| L1 1186 | Teapot No. 11 | 850 | 617 | | |
| 2 1187 | Teapot No. 12 | 850 | 618 | | |
| 66898 3 67025 | Wedge No. 1 | 431 | 418 | | |
| 4 67026 | Adobe, Amended | 52, Mines | 493 | 372 | 493 |
| 5 67027 | A Hunch No. 2, Amended | 70, Mines | 151 | 213 | 35 |
| 6 67028 | A Hunch No. 3, Amended | 70, Mines | 488 | 213 | 36 |
| 7 67029 | A Hunch No. 4 Amended | 73, Mines | 267 | 213 | 37 |
| 8 67030 | A Hunch No. 5, Amended | 73, Mines | 268 | 213 | 38 |
| 9 67031 | A Hunch No. 6, Amended | 73, Mines | 269 | 213 | 39 |
| 10 67032 | A Hunch No. 7, Amended | 78, Mines | 241 | 213 | 40 |
| 11 67033 | Canyon No. 6 | 364 | 200 | | |
| 12 67035 | Camation | 30, Mines | 499 | | |
| 13 67036 | Chest | 35, Mines | 197 | | |
| 14 67037 | Chloride Gulch, Amended | 15, Mines | 219 | 36, Mines | 591 |
| 15 67038 | Combination, Amended | 30, Mines | 499 | 2008-064971 | |
| 16 67039 | Contact No. 3, Amended | 32, Mines | 531 | 2008-064972 | |
| 17 67040 | Copper Ace No. 1 | 264 | 537 | | |
| 18 67041 | Copper Ace No. 2 | 264 | 538 | | |
| 19 67042 | Copper Ace No. 3 | 264 | 539 | | |
| 20 67043 | Copper Ace No. 4 | 264 | 540 | | |
| 21 67045 | Copper Zone No. 4, Amended | 24, Mines | 543 | 372 | 491 |
| 22 67046 | Copper Zone No. 5, Amended | 24, Mines | 544 | 372 | 492 |
| 23 67047 | Happy Vale, Amended | 35, Mines | 421 | 2008-064973 | |
| 24 67048 | Led, Amended | 35, Mines | 301 | 2008-064977 | |
| 25 67049 | Major, Amended | 32, Mines | 531 | 2008-064974 | |
| 26 67050 | Major No. 2 | 32, Mines | 532 | | |
| 27 67051 | Major No. 3, Amended | 32, Mines | 533 | 2008-064976 | |
| 28 67052 | Major No. 4, Amended | 35, Mines | 421 | 2008-064978 | |
| 29 67053 | Major No. 5, Amended | 46, Mines | 26 | 2008-064979 | |
| 30 67054 | Major No. 6, Amended | 46, Mines | 27 | 2008-064980 | |
| 31 67055 | Mescal No. 1, Amended | 188 | 564 | 193 | 425 |
| 32 67056 | Mescal No. 2 | 188 | 565 | | |
| 33 67057 | Mescal No. 3 | 188 | 566 | | |
| 34 67058 | Mescal No. 4 | 188 | 567 | | |
| 35 67059 | Mescal No. 5 | 189 | 328 | | |
| 36 67060 | Mescal No. 6 | 188 | 568 | | |

2008-064971
 2008-064972
 2008-064973
 2008-064974
 2008-064976
 2008-064978
 2008-064979
 2008-064980

EXHIBIT A

Unpatented Lode Claims and Mill Site Claims:

Pinal Co., AZ Pioneer-Mineral Creek-Cochran-Copper Butte-Riverside Mining Districts

| | AMC SERIAL No. | CLAIM NAME | BOOK/ DOCKET | PAGE | AMENDED REAMENDED | |
|----|-------------------|------------------------|-----------------|------|----------------------|------|
| | | | | | BK/DOC | PAGE |
| 37 | 67061 | Mescal No. 7 | 188 | 569 | | |
| 38 | 67062 | Mescal No. 8 | 189 | 55 | | |
| 39 | 67063 | Mescal No. 9 | 189 | 56 | | |
| 40 | 67064 | Mescal No. 10 | 189 | 57 | | |
| 41 | 67065 | Mescal No. 11 | 189 | 58 | | |
| 42 | 67066 | Mescal No. 12 | 189 | 59 | | |
| 43 | 67067 | Mescal No. 13 | 189 | 60 | | |
| 44 | 67068 | Mescal No. 14 | 189 | 61 | | |
| 45 | 67069 | Mescal No. 15 | 189 | 62 | | |
| 46 | 67070 | Mescal No. 16 | 189 | 329 | | |
| 47 | 67071 | Mescal No. 17 | 189 | 63 | | |
| 48 | 67072 | Mescal No. 18 | 189 | 199 | | |
| 49 | 67073 | Mescal No. 19 | 189 | 64 | | |
| 50 | 67074 | Mescal No. 20 | 189 | 65 | | |
| 51 | 67075 | Mescal No. 21 | 189 | 210 | | |
| 52 | 67076 | Mescal No. 22 | 189 | 201 | | |
| 53 | 67077 | Mescal No. 23 | 189 | 202 | | |
| 54 | 67078 | Mescal No. 24 | 189 | 203 | | |
| 55 | 67079 | Mescal No. 25 | 189 | 204 | | |
| 56 | 67080 | Mescal No. 26, Amended | 189 | 205 | 194 | 528 |
| 57 | 67081 | Mescal No. 27 | 194 | 529 | | |
| 58 | 67082 | Mescal No. 28 | 194 | 530 | | |
| 59 | 67083 | Mescal No. 29 | 194 | 531 | | |
| 60 | 67084 | Mescal No. 30 | 194 | 532 | | |
| 61 | 67085 | Mescal No. 31 | 194 | 533 | | |
| 62 | 67086 | Mescal No. 32 | 194 | 534 | | |
| 63 | 67087 | Mescal No. 33 | 194 | 535 | | |
| 64 | 67088 | Mescal No. 34 | 194 | 536 | | |
| 65 | 67089 | Mescal No. 35 | 194 | 537 | | |
| 66 | 67090 | Mescal No. 36 | 194 | 538 | | |
| 67 | 67091 | Mescal No. 37 | 194 | 539 | | |
| 68 | 67092 | Mescal No. 38 | 194 | 540 | | |
| 69 | 67093 | Mescal No. 39 | 194 | 541 | | |
| 70 | 67094 | Mescal No. 40 | 195 | 564 | | |
| 71 | 67095 | Mescal No. 41 | 195 | 565 | | |
| 72 | 67096 | Mescal No. 42 | 195 | 566 | | |

2007-03-21-10:00 AM
 Pinal County Recorder
 Pinal County, Arizona

EXHIBIT A

Unpatented Lode Claims and Mill Site Claims:
Pinal Co., AZ Pioneer-Mineral Creek-Cochran-Copper Butte-Riverside Mining Districts

| | AMC SERIAL No. | CLAIM NAME | BOOK/ DOCKET | PAGE | AMENDED REAMENDED | |
|-----|-------------------|--------------------------------------|-----------------|------|----------------------|------|
| | | | | | BK/DOC | PAGE |
| 73 | 67097 | Mescal No. 43 | 197 | 230 | | |
| 74 | 67098 | Mescal No. 44 | 197 | 231 | | |
| 75 | 67099 | Mescal No. 45 | 197 | 232 | | |
| 76 | 67100 | Mescal No. 46 | 197 | 233 | | |
| 77 | 67101 | Mescal No. 47, Amended | 197 | 234 | 1869 | 910- |
| 78 | 67103 | Mescal No. 49, Amended | 197 | 236 | 1869 | 914 |
| 79 | 67104 | Mescal No. 50, Amended | 195 | 562 | 1869 | 916 |
| 80 | 67105 | Mescal No. 51 | 195 | 563 | | |
| 81 | 67106 | Mesquite No. 1 | 197 | 228 | | |
| 82 | 67107 | Mesquite No. 2 | 197 | 229 | | |
| 83 | 67108 | Odessa, Amended | 35, Mines | 422 | 2008-064981 | |
| 84 | 67109 | Olive, Amended | 35, Mines | 198 | 2008-064982 | |
| 85 | 67110 | Recall, Amended | 35, Mines | 198 | 2008-064984 | |
| 86 | 67111 | Rustler No. 1 | 364 | 196 | | |
| 87 | 67112 | Rustler No. 2 | 364 | 197 | | |
| 88 | 67113 | Rustler No. 3 | 364 | 198 | | |
| 89 | 67114 | Rustler No. 4 | 364 | 199 | | |
| 90 | 67115 | Silverball (SilverBall), Amended | 39, Mines | 457 | 2008-064985 | |
| 91 | 67116 | Silver King, Amended | 31, Mines | 495 | 2008-064983 | |
| 92 | 67117 | Silver Lead | 31, Mines | 496 | | |
| 93 | 67118 | Silver Leaf (SilverLeap), Amended | 31, Mines | 497 | 2008-064986 | |
| 94 | 67119 | Silver Leap No. 3, Amended | 32, Mines | 530 | 2008-064987 | |
| 95 | 67120 | Silver Queen, Amended | 31, Mines | 496 | 2008-064988 | |
| 96 | 67121 | Silver Threads, Amended | 31, Mines | 497 | 2008-064989 | |
| 97 | 67122 | Star, Amended | 31, Mines | 494 | 2008-064990 | |
| 98 | 67123 | Would be Expert, Amended | 31, Mines | 302 | 2008-064991 | |
| 99 | 67124 | Erman No. 1, Amended | 537 | 209 | 974 | 163 |
| 100 | 67125 | Erman No. 2, Amended | 537 | 210 | 974 | 165 |
| 101 | 67126 | Erman No. 3, Amended | 537 | 211 | 974 | 167 |
| 102 | 67127 | Erman No. 4, Amended | 537 | 212 | 974 | 169 |
| 103 | 67128 | Erman No. 5, Amended | 537 | 213 | 974 | 171 |
| 104 | 67129 | Erman No. 6, Amended | 537 | 214 | 974 | 173 |
| 105 | 67130 | Erman No. 7, Amended | 537 | 215 | 974 | 175 |
| 106 | 67131 | Erman No. 8, Amended | 537 | 216 | 974 | 177 |
| 107 | 67132 | Erman No. 9, Amended | 537 | 217 | 974 | 179 |

RECEIVED
 2008 JUN 25 A 09:00
 P.M. DEPT. OF MINES

EXHIBIT A

Unpatented Lode Claims and Mill Site Claims:

Pinal Co., AZ Pioneer-Mineral Creek-Cochran-Copper Butte-Riverside Mining Districts

| | AMC SERIAL No. | CLAIM NAME | BOOK/DOCKET | PAGE | AMENDED REAMENDED | |
|-----|----------------|-----------------------|-------------|------|-------------------|------|
| | | | | | BK/DOC | PAGE |
| 108 | 67133 | Erman No. 10, Amended | 537 | 218 | 974 | 181 |
| 109 | 67134 | Erman No. 11, Amended | 537 | 219 | 974 | 183 |
| 110 | 67135 | Erman No. 12, Amended | 537 | 220 | 974 | 185 |
| 111 | 67136 | Erman No. 13, Amended | 537 | 221 | 974 | 187 |
| 112 | 67137 | Erman No. 14, Amended | 537 | 222 | 974 | 189 |
| 113 | 67138 | Erman No. 15, Amended | 537 | 223 | 974 | 191 |
| 114 | 67139 | Erman No. 16, Amended | 537 | 224 | 974 | 193 |
| 115 | 67140 | Erman No. 17, Amended | 537 | 225 | 974 | 195 |
| 116 | 67141 | Erman No. 18, Amended | 537 | 226 | 974 | 197 |
| 117 | 67142 | Erman No. 19, Amended | 537 | 227 | 974 | 199 |
| 118 | 67143 | Erman No. 20, Amended | 537 | 228 | 974 | 201 |
| 119 | 67144 | Erman No. 21, Amended | 537 | 229 | 974 | 203 |
| 120 | 67145 | Erman No. 22, Amended | 537 | 230 | 974 | 205 |
| 121 | 67146 | Erman No. 23, Amended | 537 | 231 | 974 | 207 |
| 122 | 67147 | Erman No. 24, Amended | 537 | 232 | 974 | 209 |
| 123 | 67148 | Erman No. 25, Amended | 537 | 233 | 974 | 211 |
| 124 | 67149 | Erman No. 26, Amended | 537 | 234 | 974 | 213 |
| 125 | 67150 | Erman No. 27, Amended | 537 | 235 | 974 | 215 |
| 126 | 67151 | Erman No. 28, Amended | 537 | 236 | 974 | 217 |
| 127 | 67152 | Erman No. 29, Amended | 537 | 237 | 974 | 219 |
| 128 | 67153 | Erman No. 30, Amended | 542 | 378 | 974 | 221 |
| 129 | 67154 | Erman No. 31, Amended | 542 | 379 | 974 | 223 |
| 130 | 67155 | River No. 4 | 673 | 389 | | |
| 131 | 67156 | River No. 5 | 673 | 390 | | |
| 132 | 67157 | River No. 6 | 673 | 391 | | |
| 133 | 67158 | River No. 7 | 673 | 392 | | |
| 134 | 67159 | River No. 8 | 673 | 393 | | |
| 135 | 67160 | River No. 9 | 673 | 394 | | |
| 136 | 67161 | River No. 13 | 673 | 398 | | |
| 137 | 67162 | River No. 14 | 673 | 399 | | |
| 138 | 67163 | River No. 15 | 673 | 400 | | |
| 139 | 67164 | River No. 16 | 673 | 401 | | |
| 140 | 67165 | River No. 17 | 673 | 402 | | |
| 141 | 67166 | River No. 18 | 673 | 403 | | |
| 142 | 67167 | River No. 22 | 673 | 404 | | |
| 143 | 67168 | River No. 23 | 673 | 405 | | |

RECEIVED
MAY 26 1906

EXHIBIT A

Unpatented Lode Claims and Mill Site Claims:
Pinal Co., AZ Pioneer-Mineral Creek-Cochran-Copper Butte-Riverside Mining Districts

| | AMC SERIAL No. | CLAIM NAME | BOOK/ DOCKET | PAGE | AMENDED REAMENDED | |
|-----|-------------------|--|-----------------|------|----------------------|-------------|
| | | | | | BK/DOC | PAGE |
| 144 | 67169 | River No. 24 | 673 | 406 | | |
| 145 | 67170 | River No. 25 | 673 | 407 | | |
| 146 | 67171 | River No. 26 | 673 | 408 | | |
| 147 | 67172 | River No. 27 | 673 | 409 | | |
| 148 | 67173 | Southern No. 1 | 297 | 230 | | |
| 149 | 67174 | Southern No. 2 | 297 | 231 | | |
| 150 | 67175 | Southern No. 3 | 297 | 232 | | |
| 151 | 67176 | Southern No. 4 | 297 | 233 | | |
| 152 | 67177 | Southern No. 5, Amended | 297 | 234 | 1869 | 940- |
| 153 | 67178 | Southern No. 6, Amended | 297 | 235 | 1869 | 942- |
| 154 | 67179 | Southern No. 7 | 334 | 532 | | |
| 155 | 67180 | Southern No. 8, Amended | 334 | 533 | 1869 | 944- |
| 156 | 67181 | Ray Southern 1 | 47, Mines | 462 | | |
| 157 | 67182 | Ray Southern 5, Amended | 47, Mines | 463 | 1869 | 918- |
| 158 | 67183 | Ray Southern 6, Amended | 47, Mines | 464 | 1869 | 920- |
| 159 | 67184 | Ray Southern 7, Amended | 47, Mines | 465 | 1869 | 922- |
| 160 | 67187 | Ray Southern 10, Amended | 47, Mines | 468 | 1869 | 924- |
| 161 | 67188 | Ray Southern 11, Amended | 47, Mines | 469 | 297 | 236 |
| 162 | 67189 | Ray Southern 12, Amended | 47, Mines | 470 | 1869 | 926- |
| 163 | 67193 | Ray Southern 16 | 55, Mines | 355 | | |
| 164 | 67195 | Ray Southern 17, Amended | 56, Mines | 527 | 1869 | 935 |
| 165 | 67196 | Ray Southern 39, Amended, Reamended | 155 | 134 | 360 1869 | 522 636- |
| 166 | 67197 | Ray Southern 40, Amended, Reamended | 155 | 86 | 360 1869 | 523 938- |
| 167 | 67198 | Ray Southern 41, Amended | 155 | 87 | 360 | 524 |
| 168 | 67199 | Ray Southern 42, Amended | 158 | 88 | 360 | 525 |
| 169 | 67249 | Bur No. 1, Amended | 719 | 609 | 974 | 225 |
| 170 | 67250 | Bur No. 2, Amended | 719 | 610 | 974 | 227 |
| 171 | 67251 | Bur No. 3, Amended | 719 | 611 | 974 | 229 |
| 172 | 67252 | Bur No. 4, Amended | 719 | 612 | 974 | 231 |
| 173 | 67253 | Bur No. 5, Amended | 719 | 613 | 974 | 233 |
| 174 | 67254 | Bur No. 6, Amended | 719 | 614 | 974 | 235 |
| 175 | 67255 | Bur No. 7, Amended | 719 | 615 | 974 | 237 |
| 176 | 67256 | Bur No. 8, Amended | 719 | 616 | 974 | 239 |
| 177 | 67257 | Bur No. 9, Amended | 719 | 617 | 974 | 241 |

RECEIVED
MAY 19 1968

EXHIBIT A

Unpatented Lode Claims and Mill Site Claims:

Pinal Co., AZ Pioneer-Mineral Creek-Cochran-Copper Butte-Riverside Mining Districts

| | AMC SERIAL No. | CLAIM NAME | BOOK/ DOCKET | PAGE | AMENDED REAMENDED | |
|-----|-------------------|-----------------------------------|-----------------|------|----------------------|-------------|
| | | | | | BK/DOC | PAGE |
| 178 | 67258 | Bur No. 10, Amended, Reamended | 719 | 618 | 974 1890 | 243 405- |
| 179 | 67259 | Bur No. 11, Amended | 719 | 619 | 974 | 245 |
| 180 | 67260 | Bur No. 12, Amended, Reamended | 719 | 620 | 974 1890 | 247 407- |
| 181 | 67261 | Bur No. 13, Amended | 719 | 621 | 974 | 249 |
| 182 | 67262 | Bur No. 14, Amended, Reamended | 719 | 622 | 974 1890 | 251 409- |
| 183 | 67263 | Bur No. 15, Amended | 719 | 623 | 974 | 253 |
| 184 | 67264 | Bur No. 16, Amended, Reamended | 719 | 624 | 974 1890 | 255 411- |
| 185 | 67265 | Bur No. 17, Amended, Reamended | 719 | 625 | 974 1890 | 257 413- |
| 186 | 67266 | Bur No. 18, Amended, Reamended | 719 | 626 | 974 1890 | 259 415- |
| 187 | 67267 | Bur No. 19, Amended, Reamended | 719 | 627 | 974 1890 | 261 417- |
| 188 | 67268 | Bur No. 20, Amended, Reamended | 719 | 628 | 974 1890 | 263 419- |
| 189 | 67269 | Bur No. 22, Amended, Reamended | 719 | 630 | 974 1869 | 265 946- |
| 190 | 67271 | Bur No. 24, Amended, Reamended | 719 | 632 | 974 1869 | 269 948- |
| 191 | 67273 | Bur No. 26, Amended, Reamended | 719 | 634 | 974 1869 | 273 950- |
| 192 | 67275 | Bur No. 28, Amended, Reamended | 719 | 636 | 974 1869 | 277 952- |
| 193 | 67277 | Bur No. 30, Amended, Reamended | 719 | 638 | 974 1869 | 281 954- |
| 194 | 67278 | Bur No. 31, Amended | 719 | 639 | 974 | 283 |
| 195 | 67279 | Bur No. 32, Amended, Reamended | 719 | 640 | 974 1869 | 285 956- |
| 196 | 67280 | Bur No. 33, Amended | 719 | 641 | 974 | 287 |
| 197 | 67281 | Bur No. 34, Amended, Reamended | 719 | 642 | 974 1869 | 289 970- |
| 198 | 67284 | Bur No. 37, Amended | 719 | 645 | 974 | 295 |

JUN 10 1954
 RECEIVED
 OFFICE

EXHIBIT A

Unpatented Lode Claims and Mill Site Claims:

Pinal Co., AZ Pioneer-Mineral Creek-Cochran-Copper Butte-Riverside Mining Districts

| | AMC SERIAL No. | CLAIM NAME | BOOK/ DOCKET | PAGE | AMENDED REAMENDED | |
|-----|-------------------|----------------------|-----------------|------|----------------------|------|
| | | | | | BK/DOC | PAGE |
| 199 | 67286 | Bur No. 39, Amended | 719 | 647 | 974 | 299 |
| | | Bur No. 40, Amended, | | | 974 | 301 |
| 200 | 67287 | Reamended | 719 | 648 | 1869 | 978- |
| 201 | 67288 | Bur No. 41, Amended | 719 | 649 | 974 | 303 |
| 202 | 67289 | Bur No. 43, Amended | 720 | 591 | 974 | 305 |
| 203 | 67290 | Bur No. 45, Amended | 719 | 651 | 974 | 307 |
| 204 | 67291 | Bur No. 46, Amended | 719 | 652 | 974 | 309 |
| 205 | 67292 | Bur No. 47, Amended | 719 | 653 | 974 | 311 |
| 206 | 67293 | Bur No. 48, Amended | 719 | 654 | 974 | 313 |
| 207 | 67294 | Bur No. 49, Amended | 719 | 655 | 974 | 315 |
| 208 | 67295 | Bur No. 50, Amended | 719 | 656 | 974 | 317 |
| | | Bur No. 51, Amended, | | | 974 | 319 |
| 209 | 67296 | Reamended | 719 | 657 | 1890 | 421- |
| 210 | 67297 | Bur No. 52, Amended | 719 | 658 | 974 | 321 |
| | | Bur No. 53, Amended, | | | 974 | 323 |
| 211 | 67298 | Reamended | 719 | 659 | 1890 | 423- |
| 212 | 67299 | Bur No. 54, Amended | 719 | 660 | 974 | 325 |
| | | Bur No. 55, Amended, | | | 974 | 327 |
| 213 | 67300 | Reamended | 719 | 661 | 1890 | 425- |
| 214 | 67301 | Bur No. 56, Amended | 719 | 662 | 974 | 329 |
| | | Bur No. 57, Amended, | | | 974 | 331 |
| 215 | 67302 | Reamended | 719 | 663 | 1890 | 427- |
| 216 | 67303 | Bur No. 58, Amended | 719 | 664 | 974 | 333 |
| | | Bur No. 59, Amended, | | | 974 | 335 |
| 217 | 67304 | Reamended | 719 | 665 | 1890 | 429- |
| | | Bur No. 60, Amended, | | | 974 | 337 |
| 218 | 67305 | Reamended | 719 | 666 | 1890 | 431- |
| | | Bur No. 61, Amended, | | | 974 | 339 |
| 219 | 67306 | Reamended | 719 | 667 | 1890 | 433- |
| | | Bur No. 62, Amended, | | | 974 | 341 |
| 220 | 67307 | Reamended | 719 | 668 | 1890 | 435- |
| | | Bur No. 63, Amended, | | | 974 | 343 |
| 221 | 67308 | Reamended | 719 | 669 | 1890 | 437- |
| | | Bur No. 64, Amended, | | | 974 | 345 |
| 222 | 67309 | Reamended | 719 | 670 | 1890 | 439- |

RECEIVED
 DEPARTMENT OF
 MINES AND
 METALS

EXHIBIT A

Unpatented Lode Claims and Mill Site Claims:
Pinal Co., AZ Pioneer-Mineral Creek-Cochran-Copper Butte-Riverside Mining Districts

| | AMC SERIAL No. | CLAIM NAME | BOOK/ DOCKET | PAGE | AMENDED REAMENDED | |
|-----|-------------------|-----------------------------------|-----------------|------|----------------------|-------------|
| | | | | | BK/DOC | PAGE |
| 223 | 67310 | Bur No. 65, Amended, Reamended | 719 | 671 | 974 1890 | 347 441- |
| 224 | 67311 | Bur No. 66, Amended | 719 | 672 | 974 | 349 |
| 225 | 67312 | Bur No. 67, Amended, Reamended | 719 | 673 | 974 1890 | 351 443- |
| 226 | 67313 | Bur No. 68, Amended | 719 | 674 | 974 | 353 |
| 227 | 67314 | Bur No. 69, Amended, Reamended | 719 | 675 | 974 1890 | 355 445- |
| 228 | 67315 | Bur No. 71, Amended | 719 | 677 | 974 | 357 |
| 229 | 67316 | Bur No. 73, Amended | 719 | 679 | 974 | 359 |
| 230 | 67317 | Bur No. 75, Amended | 719 | 681 | 974 | 361 |
| 231 | 67318 | Bur No. 77, Amended, Reamended | 719 | 683 | 974 1869 | 363 980- |
| 232 | 67321 | Bur No. 83, Amended, Reamended | 719 | 689 | 974 1869 | 369 984- |
| 233 | 67322 | Bur No. 86, Amended | 719 | 690 | 974 | 371 |
| 234 | 67323 | Bur No. 87, Amended | 719 | 691 | 974 | 373 |
| 235 | 67324 | Bur No. 88, Amended | 719 | 692 | 974 | 375 |
| 236 | 67325 | Bur No. 89, Amended | 719 | 693 | 974 | 377 |
| 237 | 67326 | Bur No. 90, Amended | 719 | 694 | 974 | 379 |
| 238 | 67327 | Bur No. 91, Amended | 719 | 695 | 974 | 381 |
| 239 | 67328 | Bur No. 92, Amended | 719 | 696 | 974 | 383 |
| 240 | 67329 | Bur No. 93, Amended | 719 | 697 | 974 | 385 |
| 241 | 67330 | Bur No. 94, Amended | 719 | 698 | 974 | 387 |
| 242 | 67331 | Bur No. 95, Amended | 719 | 699 | 974 | 389 |
| 243 | 67332 | Bur No. 116, Amended | 719 | 718 | 974 | 391 |
| 244 | 67333 | Bur No. 117, Amended | 719 | 719 | 974 | 393 |
| 245 | 67334 | Bur No. 118, Amended | 719 | 720 | 974 | 395 |
| 246 | 67335 | Bur No. 119, Amended | 719 | 721 | 974 | 397 |
| 247 | 67336 | Bur No. 120, Amended | 719 | 722 | 974 | 399 |
| 248 | 67337 | Bur No. 121, Amended | 719 | 723 | 974 | 401 |
| 249 | 67338 | Bur No. 122, Amended | 719 | 724 | 974 | 403 |
| 250 | 67339 | Bur No. 123, Amended | 719 | 725 | 974 | 405 |
| 251 | 67340 | Bur No. 124, Amended | 719 | 726 | 974 | 407 |
| 252 | 67341 | Bur No. 125, Amended | 719 | 727 | 974 | 409 |
| 253 | 67342 | Bur No. 126, Amended | 719 | 728 | 974 | 411 |

RECEIVED
 FEB 26 A 9 05

EXHIBIT A

Unpatented Lode Claims and Mill Site Claims:
Pinal Co., AZ Pioneer-Mineral Creek-Cochran-Copper Butte-Riverside Mining Districts

| | AMC SERIAL No. | CLAIM NAME | BOOK/ DOCKET | PAGE | AMENDED REAMENDED | |
|-----|-------------------|----------------------|-----------------|------|----------------------|------|
| | | | | | BK/DOC | PAGE |
| 254 | 67343 | Bur No. 127, Amended | 719 | 729 | 974 | 413 |
| 255 | 67344 | Bur No. 128, Amended | 719 | 730 | 974 | 415 |
| 256 | 67345 | Bur No. 129, Amended | 719 | 731 | 974 | 417 |
| 257 | 67346 | Bur No. 130, Amended | 719 | 732 | 974 | 419 |
| 258 | 67349 | Belgravia No. 1 | 536 | 29 | | |
| 259 | 67350 | Belgravia No. 2 | 536 | 30 | | |
| 260 | 67351 | Belgravia No. 3 | 536 | 31 | | |
| 261 | 67352 | Belgravia No. 4 | 536 | 32 | | |
| 262 | 67353 | Belgravia No. 5 | 536 | 33 | | |
| 263 | 67354 | Belgravia No. 6 | 536 | 34 | | |
| 264 | 67355 | Belgravia No. 7 | 536 | 35 | | |
| 265 | 67356 | Belgravia No. 8 | 536 | 36 | | |
| 266 | 67357 | Belgravia No. 9 | 536 | 37 | | |
| 267 | 67358 | Belgravia No. 10 | 536 | 38 | | |
| 268 | 67359 | Belgravia No. 11 | 536 | 39 | | |
| 269 | 67360 | Belgravia No. 12 | 536 | 40 | | |
| 270 | 67361 | Belgravia No. 13 | 536 | 41 | | |
| 271 | 67362 | Belgravia No. 14 | 536 | 42 | | |
| 272 | 67363 | Belgravia No. 15 | 536 | 43 | | |
| 273 | 67364 | Belgravia No. 16 | 536 | 44 | | |
| 274 | 67365 | Livingston No. 2 | 133 | 196 | | |
| 275 | 67366 | New Year No. 3 | 57, Mines | 575 | | |
| 276 | 67367 | New Year No. 4 | 57, Mines | 576 | | |
| 277 | 67368 | New Year No. 5 | 57, Mines | 577 | | |
| 278 | 67369 | New Year No. 6 | 57, Mines | 578 | | |
| 279 | 67370 | New Year No. 7 | 57, Mines | 579 | | |
| 280 | 67371 | New Year No. 8 | 57, Mines | 580 | | |
| 281 | 67372 | New Year No. 9 | 57, Mines | 581 | | |
| 282 | 67373 | Portland 5 | 683 | 163 | | |
| 283 | 67374 | Portland 6 | 683 | 164 | | |
| 284 | 67375 | Portland 7 | 683 | 166 | | |
| 285 | 67376 | Portland No. 8 | 720 | 592 | | |
| 286 | 67377 | Portland No. 9 | 720 | 593 | | |
| 287 | 67378 | Portland No. 10 | 720 | 594 | | |
| 288 | 67379 | Portland No. 11 | 720 | 595 | | |
| 289 | 67380 | Portland No. 12 | 720 | 596 | | |

RECEIVED
PLM'S OFFICE
2007-09-06 11:00:05

EXHIBIT A

Unpatented Lode Claims and Mill Site Claims:
Pinal Co., AZ Pioneer-Mineral Creek-Cochran-Copper Butte-Riverside Mining Districts

| | AMC SERIAL No. | CLAIM NAME | BOOK/ DOCKET | PAGE | AMENDED REAMENDED | |
|-----|-------------------|---------------------------|-----------------|------|----------------------|------|
| | | | | | BK/DOC | PAGE |
| 290 | 67381 | Portland No. 13 | 720 | 597 | | |
| 291 | 67382 | Portland No. 14 | 720 | 598 | | |
| 292 | 67383 | Portland No. 15 | 720 | 599 | | |
| 293 | 67384 | Portland No. 16 | 720 | 600 | | |
| 294 | 67385 | Teapot No. 1 | 834 | 692 | | |
| 295 | 67386 | Teapot No. 2 | 834 | 693 | | |
| 296 | 67387 | Teapot No. 3 | 834 | 694 | | |
| 297 | 67388 | Teapot No. 4 | 834 | 695 | | |
| 298 | 67389 | Teapot No. 5 | 834 | 696 | | |
| 299 | 67390 | Teapot No. 6 | 834 | 697 | | |
| 300 | 67391 | Teapot No. 7 | 834 | 698 | | |
| 301 | 67392 | Teapot No. 8 | 834 | 699 | | |
| 302 | 67393 | Teapot No. 9 | 834 | 700 | | |
| 303 | 67394 | Teapot No. 10 | 834 | 701 | | |
| 304 | 67395 | Red Hills No. 1, Amended | 129 | 129 | 152 | 393 |
| 305 | 67396 | Red Hills No. 2, Amended | 129 | 130 | 152 | 394 |
| 306 | 67397 | Red Hills No. 3, Amended | 129 | 131 | 152 | 395 |
| 307 | 67398 | Red Hills No. 4, Amended | 129 | 132 | 491 | 46 |
| 308 | 67399 | Red Hills No. 5, Amended | 129 | 133 | 491 | 47 |
| 309 | 67400 | Red Hills No. 6 | 129 | 134 | | |
| 310 | 67401 | Red Hills No. 7 | 129 | 135 | | |
| 311 | 67402 | Red Hills No. 8 | 133 | 195 | | |
| 312 | 67403 | Red Hills No. 9, Amended | 129 | 137 | 132 | 177 |
| 313 | 67404 | Red Hills No. 11, Amended | 129 | 139 | 132 | 178 |
| 314 | 67405 | Red Hills Fraction | 487 | 394 | | |
| 315 | 67406 | Red Bluff | 495 | 504 | | |
| 316 | 67407 | West No. 1 | 520 | 971 | | |
| 317 | 67408 | West No. 2 | 520 | 972 | | |
| 318 | 67409 | West No. 3 | 520 | 973 | | |
| 319 | 67410 | West No. 4 | 520 | 974 | | |
| 320 | 67411 | West No. 5 | 520 | 975 | | |
| 321 | 67412 | West No. 6 | 520 | 976 | | |
| 322 | 67413 | West No. 7 | 520 | 977 | | |
| 323 | 67414 | West No. 8 | 520 | 978 | | |
| 324 | 67415 | West No. 9 | 520 | 979 | | |
| 325 | 67416 | West No. 10 | 520 | 980 | | |

RECEIVED
 PLM & MINE OFFICE
 FEB 13 2015 11:05

EXHIBIT A

Unpatented Lode Claims and Mill Site Claims:
Pinal Co., AZ Pioneer-Mineral Creek-Cochran-Copper Butte-Riverside Mining Districts

| | AMC SERIAL No. | CLAIM NAME | BOOK/ DOCKET | PAGE | AMENDED REAMENDED | |
|-----|-------------------|-------------------|-----------------|------|----------------------|------|
| | | | | | BK/DOC | PAGE |
| 326 | 67417 | West No. 11 | 520 | 981 | | |
| 327 | 67418 | West No. 12 | 520 | 982 | | |
| 328 | 67419 | West No. 13 | 520 | 983 | | |
| 329 | 67420 | West No. 14 | 520 | 984 | | |
| 330 | 67421 | West No. 15 | 520 | 985 | | |
| 331 | 67422 | West No. 16 | 520 | 986 | | |
| 332 | 67423 | West No. 17 | 520 | 987 | | |
| 333 | 67424 | West No. 18 | 520 | 988 | | |
| 334 | 67425 | West No. 19 | 520 | 989 | | |
| 335 | 67426 | West No. 20 | 520 | 990 | | |
| 336 | 67427 | West No. 21 | 520 | 991 | | |
| 337 | 67428 | Blue Hills No. 1 | 280 | 374 | | |
| 338 | 67429 | Blue Hills No. 2 | 280 | 375 | | |
| 339 | 67430 | Blue Hills No. 3 | 280 | 376 | | |
| 340 | 67431 | Blue Hills No. 4 | 280 | 377 | | |
| 341 | 67432 | Blue Hills No. 5 | 280 | 378 | | |
| 342 | 67433 | Blue Hills No. 6 | 280 | 379 | | |
| 343 | 67434 | Blue Hills No. 7 | 280 | 380 | | |
| 344 | 67435 | Blue Hills No. 8 | 280 | 381 | | |
| 345 | 67436 | Blue Hills No. 9 | 280 | 382 | | |
| 346 | 67437 | Blue Hills No. 10 | 280 | 383 | | |
| 347 | 67438 | Blue Hills No. 11 | 280 | 384 | | |
| 348 | 67439 | Blue Hills No. 12 | 280 | 385 | | |
| 349 | 67441 | Ray No. 2 | 545 | 102 | | |
| 350 | 67443 | Ray No. 4 | 545 | 104 | | |
| 351 | 67444 | Ray No. 5 | 545 | 105 | | |
| 352 | 67445 | Ray No. 6 | 545 | 106 | | |
| 353 | 67446 | Ray No. 7 | 545 | 107 | | |
| 354 | 67447 | Ray No. 8 | 545 | 108 | | |
| 355 | 67448 | Ray No. 9 | 545 | 109 | | |
| 356 | 67449 | Ray No. 10 | 545 | 110 | | |
| 357 | 67450 | Ray No. 11 | 545 | 111 | | |
| 358 | 67451 | Ray No. 12 | 545 | 112 | | |
| 359 | 67452 | Ray No. 13 | 545 | 113 | | |
| 360 | 67453 | Ray No. 14 | 545 | 114 | | |
| 361 | 67454 | Ray No. 15 | 552 | 367 | | |

RECEIVED
 BLM AUSTIN OFFICE
 APR 20 10 05 AM '05

EXHIBIT A

Unpatented Lode Claims and Mill Site Claims:
Pinal Co., AZ Pioneer-Mineral Creek-Cochran-Copper Butte-Riverside Mining Districts

| | AMC SERIAL No. | CLAIM NAME | BOOK/ DOCKET | PAGE | AMENDED REAMENDED | |
|-----|-------------------|------------|-----------------|------|----------------------|------|
| | | | | | BK/DOC | PAGE |
| 362 | 67455 | Ray No. 16 | 545 | 116 | | |
| 363 | 67456 | Ray No. 17 | 545 | 117 | | |
| 364 | 67457 | Ray No. 18 | 545 | 118 | | |
| 365 | 67459 | Ray No. 20 | 545 | 120 | | |
| 366 | 67460 | Ray No. 21 | 545 | 121 | | |
| 367 | 67461 | Ray No. 22 | 552 | 381 | | |
| 368 | 67462 | Ray No. 23 | 545 | 122 | | |
| 369 | 67463 | Ray No. 24 | 552 | 382 | | |
| 370 | 67464 | Ray No. 25 | 545 | 123 | | |
| 371 | 67465 | Ray No. 26 | 552 | 383 | | |
| 372 | 67466 | Ray No. 27 | 545 | 124 | | |
| 373 | 67467 | Ray No. 28 | 552 | 384 | | |
| 374 | 67468 | Ray No. 29 | 545 | 125 | | |
| 375 | 67469 | Ray No. 30 | 552 | 385 | | |
| 376 | 67470 | Ray No. 31 | 552 | 386 | | |
| 377 | 67471 | Ray No. 32 | 552 | 387 | | |
| 378 | 67472 | Ray No. 33 | 552 | 388 | | |
| 379 | 67473 | Ray No. 34 | 552 | 389 | | |
| 380 | 67474 | Ray No. 35 | 545 | 126 | | |
| 381 | 67475 | Ray No. 36 | 545 | 127 | | |
| 382 | 67476 | Ray No. 37 | 545 | 128 | | |
| 383 | 67477 | Ray No. 38 | 545 | 129 | | |
| 384 | 67478 | Ray No. 39 | 545 | 130 | | |
| 385 | 67479 | Ray No. 40 | 545 | 131 | | |
| 386 | 67480 | Ray No. 41 | 545 | 132 | | |
| 387 | 67481 | Ray No. 42 | 545 | 133 | | |
| 388 | 67482 | Ray No. 43 | 552 | 390 | | |
| 389 | 67483 | Ray No. 44 | 552 | 391 | | |
| 390 | 67484 | Ray No. 45 | 552 | 392 | | |
| 391 | 67485 | Ray No. 46 | 552 | 393 | | |
| 392 | 67486 | Ray No. 47 | 552 | 394 | | |
| 393 | 67487 | Ray No. 48 | 552 | 395 | | |
| 394 | 67488 | Ray No. 49 | 546 | 444 | | |
| 395 | 67489 | Ray No. 50 | 546 | 445 | | |
| 396 | 67490 | Ray No. 51 | 546 | 446 | | |
| 397 | 67491 | Ray No. 52 | 546 | 447 | | |

RECEIVED
 PLM/STAFF OFFICE
 JUN 23 05 A 09 05

EXHIBIT A

Unpatented Lode Claims and Mill Site Claims: Pinal Co., AZ Pioneer-Mineral Creek-Cochran-Copper Butte-Riverside Mining Districts

| | AMC SERIAL No. | CLAIM NAME | BOOK/ DOCKET | PAGE | AMENDED REAMENDED | |
|-----|-------------------|------------|-----------------|------|----------------------|------|
| | | | | | BK/DOC | PAGE |
| 398 | 67492 | Ray No. 53 | 546 | 448 | | |
| 399 | 67493 | Ray No. 54 | 546 | 449 | | |
| 400 | 67494 | Ray No. 55 | 546 | 450 | | |
| 401 | 67495 | Ray No. 56 | 546 | 451 | | |
| 402 | 67496 | Ray No. 57 | 546 | 452 | | |
| 403 | 67497 | Ray No. 58 | 546 | 453 | | |
| 404 | 67498 | Ray No. 59 | 546 | 454 | | |
| 405 | 67499 | Ray No. 60 | 552 | 396 | | |
| 406 | 67500 | Ray No. 61 | 548 | 185 | | |
| 407 | 67501 | Ray No. 62 | 548 | 186 | | |
| 408 | 67502 | Ray No. 63 | 548 | 187 | | |
| 409 | 67503 | Ray No. 64 | 548 | 188 | | |
| 410 | 67504 | Ray No. 65 | 548 | 189 | | |
| 411 | 67505 | Ray No. 66 | 548 | 190 | | |
| 412 | 67506 | Ray No. 67 | 548 | 191 | | |
| 413 | 67507 | Ray No. 68 | 548 | 192 | | |
| 414 | 67508 | Ray No. 69 | 548 | 193 | | |
| 415 | 67509 | Ray No. 70 | 548 | 194 | | |
| 416 | 67510 | Ray No. 71 | 548 | 195 | | |
| 417 | 67511 | Ray No. 72 | 548 | 196 | | |
| 418 | 67512 | Ray No. 73 | 552 | 370 | | |
| 419 | 67513 | Ray No. 74 | 552 | 371 | | |
| 420 | 67514 | Ray No. 75 | 552 | 372 | | |
| 421 | 67515 | Ray No. 76 | 552 | 373 | | |
| 422 | 67516 | Ray No. 77 | 552 | 374 | | |
| 423 | 67517 | Ray No. 78 | 552 | 375 | | |
| 424 | 67518 | Ray No. 79 | 552 | 376 | | |
| 425 | 67519 | Ray No. 80 | 552 | 377 | | |
| 426 | 67520 | Ray No. 81 | 552 | 378 | | |
| 427 | 67521 | Ray No. 82 | 552 | 379 | | |
| 428 | 67522 | Ray No. 83 | 552 | 380 | | |
| 429 | 67523 | Ray No. 84 | 758 | 967 | | |
| 430 | 67524 | Ray No. 85 | 758 | 968 | | |
| 431 | 67525 | Ray No. 86 | 758 | 969 | | |
| 432 | 67526 | Ray No. 87 | 758 | 970 | | |
| 433 | 67527 | Ray No. 88 | 758 | 971 | | |

RECEIVED
 CLAIMS OFFICE
 7-11-06 10:05 AM

EXHIBIT A

Unpatented Lode Claims and Mill Site Claims:
Pinal Co., AZ Pioneer-Mineral Creek-Cochran-Copper Butte-Riverside Mining Districts

| | AMC SERIAL No. | CLAIM NAME | BOOK/DOCKET | PAGE | AMENDED REAMENDED | |
|------------|----------------|-------------|-------------|---------|-------------------|------|
| | | | | | BK/DOC | PAGE |
| 434 | 67528 | Ray No. 89 | 758 | 972 | | |
| 435 | 67529 | Ray No. 90 | 758 | 973 | | |
| 436 | 67530 | Ray No. 91 | 758 | 974 | | |
| 437 | 67531 | Ray No. 92 | 758 | 975 | | |
| 438 | 67532 | Ray No. 93 | 758 | 976 | | |
| 439 | 67533 | Ray No. 94 | 758 | 977 | | |
| 440 | 67534 | Ray No. 95 | 758 | 978 | | |
| 441 | 67535 | Ray No. 96 | 758 | 979 | | |
| 442 | 67536 | Ray No. 97 | 758 | 980 | | |
| 443 | 67538 | Ray No. 99 | 785 | 780 | | |
| 444 | 67539 | Ray No. 100 | 785 | 781 | | |
| 445 | 67540 | Ray No. 101 | 785 | 782 | | |
| L 446 | 138158 | Pat No. 1 | 1076 | 304 | | |
| 447 | 138159 | Pat No. 2 | 1076 | 306 | | |
| 448 | 138160 | Pat No. 3 | 1076 | 308 | | |
| 449 | 138161 | Pat No. 4 | 1076 | 310 | | |
| 450 | 138162 | Nat No. 1 | 1075 | 699-700 | | |
| 451 | 138163 | Nat No. 2 | 1075 | 701-702 | | |
| 452 | 138164 | Nat No. 3 | 1075 | 703-704 | | |
| 453 | 138165 | Nat No. 4 | 1075 | 705-706 | | |
| 141486 454 | 141524 | RMD No. 39 | 1083 | 493 | | |
| 455 | 141525 | RMD No. 40 | 1083 | 495 | | |
| 456 | 141526 | RMD No. 41 | 1083 | 497 | | |
| 457 | 141527 | RMD No. 42 | 1083 | 499 | | |
| 458 | 141528 | RMD No. 43 | 1083 | 501 | | |
| 459 | 141529 | RMD No. 44 | 1083 | 503 | | |
| 460 | 141530 | RMD No. 45 | 1083 | 505 | | |
| 461 | 141531 | RMD No. 46 | 1083 | 507 | | |
| 462 | 141532 | RMD No. 47 | 1083 | 509 | | |
| 463 | 141533 | RMD No. 48 | 1083 | 511 | | |
| 464 | 141534 | RMD No. 49 | 1083 | 513 | | |
| 465 | 141535 | RMD No. 50 | 1083 | 515 | | |

900 V 000000
 2015 01 08 09:10
 02/15/2015

EXHIBIT A

Unpatented Lode Claims and Mill Site Claims:
Pinal Co., AZ Pioneer-Mineral Creek-Cochran-Copper Butte-Riverside Mining Districts

| | AMC SERIAL No. | CLAIM NAME | BOOK/ DOCKET | PAGE | AMENDED REAMENDED | |
|--------|-------------------|-----------------|-----------------|------|----------------------|------|
| | | | | | BK/DOC | PAGE |
| 466 | 141536 | RMD No. 51 | 1083 | 517 | | |
| 467 | 141537 | RMD No. 52 | 1083 | 519 | | |
| 468 | 141538 | RMD No. 53 | 1083 | 521 | | |
| 469 | 141539 | RMD No. 54 | 1083 | 523 | | |
| 470 | 141540 | RMD No. 55 | 1083 | 525 | | |
| 471 | 141541 | RMD No. 56 | 1083 | 527 | | |
| 472 | 141542 | RMD No. 57 | 1083 | 529 | | |
| 473 | 141543 | RMD No. 58 | 1083 | 531 | | |
| 474 | 141544 | RMD No. 59 | 1083 | 533 | | |
| 475 | 141545 | RMD No. 60 | 1083 | 535 | | |
| 476 | 141546 | RMD No. 61 | 1083 | 537 | | |
| 477 | 141547 | RMD No. 62 | 1083 | 539 | | |
| 478 | 141548 | RMD No. 63 | 1083 | 541 | | |
| 479 | 141549 | RMD No. 64 | 1083 | 543 | | |
| 480 | 141550 | RMD No. 65 | 1083 | 545 | | |
| 481 | 141551 | RMD No. 66 | 1083 | 547 | | |
| 482 | 141552 | RMD No. 67 | 1083 | 549 | | |
| 483 | 141553 | RMD No. 68 | 1083 | 551 | | |
| 484 | 141554 | RMD No. 69 | 1083 | 553 | | |
| 485 | 141555 | RMD No. 70 | 1083 | 555 | | |
| 486 | 141622 | RMD No. 137 | 1083 | 689 | | |
| 487 | 141623 | RMD No. 138 | 1083 | 691 | | |
| 253275 | 253275 | Buckeye 3 | 1359 | 963 | | |
| 489 | 253276 | Buckeye 4 | 1359 | 965 | | |
| 490 | 253277 | Buckeye 5 | 1359 | 967 | | |
| 491 | 253278 | Buckeye 10 | 1359 | 969 | | |
| 492 | 253279 | Somnambulant 1 | 1360 | 35 | | |
| 493 | 253280 | Somnambulant 2 | 1360 | 37 | | |
| 494 | 253281 | Somnambulant 3 | 1360 | 39 | | |
| 495 | 253282 | Somnambulant 4 | 1360 | 41 | | |
| 496 | 253283 | Somnambulant 5 | 1360 | 43 | | |
| 497 | 253284 | Somnambulant 6 | 1360 | 45 | | |
| 498 | 253285 | Somnambulant 7 | 1360 | 47 | | |
| 499 | 253286 | Somnambulant 8 | 1360 | 49 | | |
| 500 | 253287 | Somnambulant 9 | 1360 | 51 | | |
| 501 | 253288 | Somnambulant 10 | 1360 | 53 | | |

Pinal County Recorder
 Pinal County, Arizona
 1000 W. Washington St.
 Phoenix, AZ 85003

EXHIBIT A

Unpatented Lode Claims and Mill Site Claims:

Pinal Co., AZ Pioneer-Mineral Creek-Cochran-Copper Butte-Riverside Mining Districts

| | AMC SERIAL No. | CLAIM NAME | BOOK/ DOCKET | PAGE | AMENDED REAMENDED | |
|-----|-------------------|-----------------|-----------------|------|----------------------|------|
| | | | | | BK/DOC | PAGE |
| 502 | 253289 | Somnambulant 11 | 1360 | 55 | | |
| 503 | 253290 | Somnambulant 12 | 1360 | 57 | | |
| 504 | 253291 | Somnambulant 13 | 1360 | 59 | | |
| 505 | 253292 | Somnambulant 14 | 1360 | 61 | | |
| 506 | 253293 | Sue 37 | 1360 | 63 | | |
| 507 | 253294 | Sue 38, Amended | 1360 | 65 | 1381 | 883 |
| 508 | 253295 | Sue 39 | 1360 | 67 | | |
| 509 | 253296 | Sue 40, Amended | 1360 | 69 | 1381 | 885 |
| 510 | 253297 | Sue 41, Amended | 1360 | 71 | 1381 | 887 |
| 511 | 253298 | Sue 42, Amended | 1360 | 73 | 1381 | 889 |
| 512 | 253299 | Sue 43, Amended | 1360 | 75 | 1381 | 891 |
| 513 | 253300 | Sue 44 | 1360 | 77 | | |
| 514 | 253301 | Sue 45, Amended | 1360 | 79 | 1381 | 893 |
| 515 | 253302 | Sue 46 | 1360 | 81 | | |
| 516 | 253303 | Sue 48 | 1360 | 83 | | |
| 517 | 253304 | Sue 49 | 1360 | 85 | | |
| 518 | 253305 | Sue 50 | 1360 | 87 | | |
| 519 | 253306 | Sue 51 | 1360 | 89 | | |
| 520 | 253307 | Sue 52 | 1360 | 91 | | |
| 521 | 253308 | Sue 53 | 1360 | 93 | | |
| 522 | 253309 | Sue 54 | 1360 | 95 | | |
| 523 | 253310 | Sue 55 | 1360 | 97 | | |
| 524 | 253311 | Sue 56 | 1360 | 99 | | |
| 525 | 253312 | Sue 57 | 1360 | 101 | | |
| 526 | 253313 | Sue 58 | 1360 | 103 | | |
| 527 | 253314 | Sue 59 | 1360 | 105 | | |
| 528 | 253315 | Sue 60 | 1360 | 107 | | |
| 529 | 253316 | Sue 61 | 1360 | 109 | | |
| 530 | 253317 | Sue 62 | 1360 | 111 | | |
| 531 | 253318 | Sue 63 | 1360 | 113 | | |
| 532 | 253319 | Sue 64 | 1360 | 115 | | |
| 533 | 253321 | Sue 66 | 1360 | 119 | | |
| 534 | 253322 | Sue 67 | 1360 | 121 | | |
| 535 | 253324 | Sue 69 | 1360 | 125 | | |
| 536 | 253326 | Sue 71 | 1360 | 129 | | |
| 537 | 253327 | Sue 72 | 1360 | 131 | | |

EXHIBIT A

Unpatented Lode Claims and Mill Site Claims:
Pinal Co., AZ Pioneer-Mineral Creek-Cochran-Copper Butte-Riverside Mining Districts

| | AMC SERIAL No. | CLAIM NAME | BOOK/ DOCKET | PAGE | AMENDED REAMENDED | |
|-----|-------------------|------------|-----------------|------|----------------------|------|
| | | | | | BK/DOC | PAGE |
| 538 | 253328 | Sue 73 | 1360 | 133 | | |
| 539 | 253329 | Sue 74 | 1360 | 135 | | |
| 540 | 253330 | Sue 75 | 1360 | 137 | | |
| 541 | 253331 | Sue 76 | 1360 | 139 | | |
| 542 | 253332 | Sue 77 | 1360 | 141 | | |
| 543 | 253333 | Sue 78 | 1360 | 143 | | |
| 544 | 253334 | Sue 79 | 1360 | 145 | | |
| 545 | 253335 | Sue 80 | 1360 | 147 | | |
| 546 | 253336 | Sue 81 | 1360 | 149 | | |
| 547 | 253337 | Sue 82 | 1360 | 151 | | |
| 548 | 253338 | Sue 83 | 1360 | 153 | | |
| 549 | 253339 | Sue 84 | 1360 | 155 | | |
| 550 | 253340 | Sue 85 | 1360 | 157 | | |
| 551 | 253341 | Sue 86 | 1360 | 159 | | |
| 552 | 253342 | Sue 87 | 1360 | 161 | | |
| 553 | 253343 | Sue 88 | 1360 | 163 | | |
| 554 | 253344 | Sue 89 | 1360 | 165 | | |
| 555 | 253345 | Sue 90 | 1360 | 167 | | |
| 556 | 253346 | Sue 91 | 1360 | 169 | | |
| 557 | 253347 | Sue 92 | 1360 | 171 | | |
| 558 | 253348 | Sue 93 | 1360 | 173 | | |
| 559 | 253349 | Sue 94 | 1360 | 175 | | |
| 560 | 253350 | Sue 95 | 1360 | 177 | | |
| 561 | 253351 | Sue 96 | 1360 | 179 | | |
| 562 | 253352 | Sue 97 | 1360 | 181 | | |
| 563 | 253353 | Sue 98 | 1360 | 183 | | |
| 564 | 253354 | Sue 99 | 1360 | 185 | | |
| 565 | 253355 | Sue 100 | 1360 | 187 | | |
| 566 | 253356 | Sue 101 | 1360 | 189 | | |
| 567 | 253357 | Sue 102 | 1360 | 191 | | |
| 568 | 253358 | Sue 103 | 1360 | 193 | | |
| 569 | 253359 | Sue 104 | 1360 | 195 | | |
| 570 | 253360 | Sue 105 | 1360 | 197 | | |
| 571 | 253361 | Sue 116 | 1360 | 199 | | |
| 572 | 253362 | Sue 117 | 1360 | 201 | | |
| 573 | 253363 | Sue 118 | 1360 | 203 | | |

EXHIBIT A

Unpatented Lode Claims and Mill Site Claims:

Pinal Co., AZ Pioneer-Mineral Creek-Cochran-Copper Butte-Riverside Mining Districts

| | AMC SERIAL No. | CLAIM NAME | BOOK/ DOCKET | PAGE | AMENDED REAMENDED | |
|-----|-------------------|----------------|-----------------|------|----------------------|------|
| | | | | | BK/DOC | PAGE |
| 574 | 253364 | Sue 119 | 1360 | 205 | | |
| 575 | 253365 | Sue 201 | 1360 | 207 | | |
| 576 | 253366 | TW 12 | 1360 | 241 | | |
| 577 | 253367 | TW 13 | 1360 | 243 | | |
| 578 | 253368 | TW 14, Amended | 1360 | 245 | 1381 | 901 |
| 579 | 253369 | TW 15 | 1360 | 247 | | |
| 580 | 253370 | TW 16 | 1360 | 249 | | |
| 581 | 253371 | TW 17 | 1360 | 251 | | |
| 582 | 253372 | TW 18 | 1360 | 253 | | |
| 583 | 253373 | TW 19 | 1360 | 255 | | |
| 584 | 253374 | TW 20 | 1360 | 257 | | |
| 585 | 253375 | TW 21 | 1360 | 259 | | |
| 586 | 253376 | TW 22 | 1360 | 261 | | |
| 587 | 253377 | TW 23 | 1360 | 263 | | |
| 588 | 253378 | TW 24 | 1360 | 265 | | |
| 589 | 253379 | TW 25 | 1360 | 267 | | |
| 590 | 253380 | TW 26 | 1360 | 269 | | |
| 591 | 253381 | TW 29 | 1360 | 271 | | |
| 592 | 253382 | TW 30 | 1360 | 273 | | |
| 593 | 253383 | TW 31 | 1360 | 275 | | |
| 594 | 253384 | TW 32 | 1360 | 277 | | |
| 595 | 253385 | TW 33 | 1360 | 279 | | |
| 596 | 253386 | TW 34 | 1360 | 281 | | |
| 597 | 253387 | TW 35 | 1360 | 283 | | |
| 598 | 253388 | TW 36 | 1360 | 285 | | |
| 599 | 253389 | TW 37 | 1360 | 287 | | |
| 600 | 253390 | TW 38 | 1360 | 289 | | |
| 601 | 253391 | TW 39 | 1360 | 291 | | |
| 602 | 253392 | TW 40 | 1360 | 293 | | |
| 603 | 253393 | TW 41 | 1360 | 295 | | |
| 604 | 253394 | TW 42 | 1360 | 297 | | |
| 605 | 253395 | TW 43 | 1360 | 299 | | |
| 606 | 253396 | TW 44 | 1360 | 301 | | |
| 607 | 253397 | TW 45 | 1360 | 303 | | |
| 608 | 253398 | TW 46 | 1360 | 305 | | |
| 609 | 253399 | TW 47 | 1360 | 307 | | |

2017/03/26 A 06:06
 10/1/17

EXHIBIT A

Unpatented Lode Claims and Mill Site Claims:

Pinal Co., AZ Pioneer-Mineral Creek-Cochran-Copper Butte-Riverside Mining Districts

| | AMC SERIAL No. | CLAIM NAME | BOOK/ DOCKET | PAGE | AMENDED REAMENDED | |
|-----|-------------------|------------------|-----------------|------|----------------------|------|
| | | | | | BK/DOC | PAGE |
| 610 | 253400 | TW 48 | 1360 | 309 | | |
| 611 | 253401 | TW 49 | 1360 | 311 | | |
| 612 | 253402 | TW 50 | 1360 | 313 | | |
| 613 | 253403 | TW 51 | 1360 | 315 | | |
| 614 | 253404 | TW 52 | 1360 | 317 | | |
| 615 | 253405 | TW 53 | 1360 | 319 | | |
| 616 | 253406 | TW 54 | 1360 | 321 | | |
| 617 | 253407 | TW 55 | 1360 | 323 | | |
| 618 | 253408 | TW 56 | 1360 | 325 | | |
| 619 | 253409 | TW 57 | 1360 | 327 | | |
| 620 | 253410 | TW 58 | 1360 | 329 | | |
| 621 | 253411 | TW 59 | 1360 | 331 | | |
| 622 | 253412 | TW 60 | 1360 | 333 | | |
| 623 | 253413 | TW 61 | 1360 | 335 | | |
| 624 | 253414 | TW 62 | 1360 | 337 | | |
| 625 | 253415 | TW 63 | 1360 | 339 | | |
| 626 | 253416 | TW 64 | 1360 | 341 | | |
| 627 | 253417 | TW 65 | 1360 | 343 | | |
| 628 | 253418 | TW 66 | 1360 | 345 | | |
| 629 | 253419 | TW 67 | 1360 | 347 | | |
| 630 | 253420 | TW 68 | 1360 | 349 | | |
| 631 | 253421 | TW 69 | 1360 | 351 | | |
| 632 | 253422 | TW 70 | 1360 | 353 | | |
| 633 | 253423 | TW 71 | 1360 | 355 | | |
| 634 | 253424 | TW 72 | 1360 | 357 | | |
| 635 | 253425 | TW 73 | 1360 | 359 | | |
| 636 | 253426 | TW 74 | 1360 | 361 | | |
| 637 | 253427 | TW 75 | 1360 | 363 | | |
| 638 | 253428 | TW 102 | 1360 | 365 | | |
| 639 | 253429 | TW 103 | 1360 | 367 | | |
| 640 | 253430 | TW 104 | 1360 | 369 | | |
| 641 | 253456 | Copper Butte 20 | 1359 | 975 | | |
| 642 | 253457 | Copper Butte 21 | 1359 | 977 | | |
| 643 | 253460 | Terra 1 | 1360 | 209 | | |
| 644 | 253461 | Terra 2, Amended | 1360 | 211 | 1381 | 895 |
| 645 | 253462 | Terra 3 | 1360 | 213 | | |

2014 FEB 26 AM 10:05
 P. J. ...
 ...

EXHIBIT A

Unpatented Lode Claims and Mill Site Claims:

Pinal Co., AZ Pioneer-Mineral Creek-Cochran-Copper Butte-Riverside Mining Districts

| | AMC SERIAL No. | CLAIM NAME | BOOK/ DOCKET | PAGE | AMENDED REAMENDED | |
|-------|-------------------|-------------------|-----------------|---------|----------------------|------|
| | | | | | BK/DOC | PAGE |
| 646 | 253463 | Terra 4 | 1360 | 215 | | |
| 647 | 253464 | Terra 5 | 1360 | 217 | | |
| 648 | 253467 | Terra 8 | 1360 | 223 | | |
| 649 | 253468 | Terra 9 | 1360 | 225 | | |
| 650 | 253469 | Terra 10 | 1360 | 227 | | |
| 651 | 253470 | Terra 11 | 1360 | 229 | | |
| 652 | 253471 | Terra 12 | 1360 | 231 | | |
| 653 | 253472 | Terra 13 | 1360 | 233 | | |
| 654 | 253473 | Terra 14, Amended | 1360 | 235 | 1381 | 897 |
| 655 | 253474 | Terra 15, Amended | 1360 | 237 | 1381 | 899 |
| 656 | 253475 | Terra 16 | 1360 | 239 | | |
| 657 | 253476 | Walnut Canyon 1 | 1360 | 295 | | |
| 658 | 253477 | Walnut Canyon 2 | 1360 | 393 | | |
| 659 | 253478 | Walnut Canyon 3 | 1360 | 391 | | |
| 660 | 253479 | Walnut Canyon 4 | 1360 | 389 | | |
| 661 | 253480 | Walnut Canyon 5 | 1360 | 387 | | |
| 662 | 253481 | Walnut Canyon 6 | 1360 | 385 | | |
| 663 | 253482 | Walnut Canyon 7 | 1360 | 383 | | |
| 664 | 253483 | Walnut Canyon 8 | 1360 | 381 | | |
| 665 | 253485 | Walnut Canyon 14 | 1360 | 377 | | |
| 666 | 253486 | Walnut Canyon 15 | 1360 | 375 | | |
| 667 | 253487 | Walnut Canyon 18 | 1360 | 373 | | |
| 668 | 253488 | Walnut Canyon 19 | 1360 | 371 | | |
| L 669 | 277468 | AX-A No. 1 | 1487 | 178-179 | | |
| 670 | 277469 | AX-A No. 2 | 1487 | 180-181 | | |
| 671 | 277470 | AX-A No. 3 | 1487 | 182-183 | | |
| 672 | 277471 | AX-A No. 4 | 1487 | 184-185 | | |
| 673 | 277472 | AX-A No. 5 | 1487 | 186-187 | | |
| 674 | 277474 | AX-A No. 7 | 1487 | 190-191 | | |
| 675 | 277498 | AX-A No. 31 | 1487 | 074-075 | | |
| 676 | 277499 | AX-A No. 32 | 1487 | 076-077 | | |
| 677 | 277500 | AX-A No. 33 | 1487 | 078-079 | | |
| 678 | 277501 | AX-A No. 34 | 1487 | 080-081 | | |
| 679 | 277503 | AX-A No. 36 | 1487 | 084-085 | | |
| 680 | 277505 | AX-A No. 38 | 1487 | 088-089 | | |
| 681 | 277507 | AX-A No. 40 | 1487 | 092-093 | | |

PINAL CO., ARIZONA
 2008 JUN 26 A 9:06

EXHIBIT A

Unpatented Lode Claims and Mill Site Claims:
Pinal Co., AZ Pioneer-Mineral Creek-Cochran-Copper Butte-Riverside Mining Districts

| | AMC SERIAL No. | CLAIM NAME | BOOK/ DOCKET | PAGE | AMENDED REAMENDED | |
|-----|-------------------|-------------|-----------------|---------|----------------------|------|
| | | | | | BK/DOC | PAGE |
| 682 | 277522 | AX-A No. 55 | 1487 | 122-123 | | |
| 683 | 277523 | AX-A No. 56 | 1487 | 124-125 | | |
| 684 | 277524 | AX-A No. 57 | 1487 | 126-127 | | |
| 685 | 277525 | AX-A No. 58 | 1487 | 128-129 | | |
| 686 | 277526 | AX-A No. 59 | 1487 | 130-131 | | |
| 687 | 277527 | AX-A No. 60 | 1487 | 132-133 | | |
| 688 | 277528 | AX-A No. 61 | 1487 | 134-135 | | |
| 689 | 277529 | AX-A No. 62 | 1487 | 136-137 | | |
| 690 | 277530 | AX-A No. 63 | 1487 | 138-139 | | |
| 691 | 277531 | AX-A No. 64 | 1487 | 140-141 | | |
| 692 | 277532 | AX-A No. 65 | 1487 | 142-143 | | |
| 693 | 277533 | AX-A No. 66 | 1487 | 144-145 | | |
| 694 | 277534 | AX-A No. 67 | 1487 | 146-147 | | |
| 695 | 277535 | AX-A No. 68 | 1487 | 148-149 | | |
| 696 | 277536 | AX-A No. 69 | 1487 | 150-151 | | |
| 697 | 277537 | AX-A No. 70 | 1487 | 152-153 | | |
| 698 | 277538 | AX-A No. 71 | 1487 | 154-155 | | |
| 699 | 277540 | AX-A No. 73 | 1487 | 158-159 | | |
| 700 | 277542 | AX-A No. 75 | 1487 | 162-163 | | |
| 701 | 277544 | AX-A No. 77 | 1487 | 166-167 | | |
| 702 | 277550 | AXER No. 1 | 1487 | 238-239 | | |
| 703 | 277551 | AXER No. 2 | 1487 | 240-241 | | |
| 704 | 277552 | AXER No. 3 | 1487 | 242-243 | | |
| 705 | 277553 | AXER No. 4 | 1487 | 244-245 | | |
| 706 | 277554 | AXER No. 5 | 1487 | 246-247 | | |
| 707 | 277555 | AXER No. 6 | 1487 | 248-249 | | |
| 708 | 277556 | AXER No. 7 | 1487 | 250-251 | | |
| 709 | 277557 | AXER No. 8 | 1487 | 252-253 | | |
| 710 | 277558 | AXER No. 9 | 1487 | 254-255 | | |
| 711 | 277559 | AXER No. 10 | 1487 | 256-257 | | |
| 712 | 277560 | AXER No. 11 | 1487 | 258-259 | | |
| 713 | 277561 | AXER No. 12 | 1487 | 260-261 | | |
| 714 | 277562 | AXER No. 13 | 1487 | 262-263 | | |
| 715 | 277563 | AXER No. 14 | 1487 | 264-265 | | |
| 716 | 277564 | AXER No. 15 | 1487 | 266-267 | | |
| 717 | 277565 | AXER No. 16 | 1487 | 268-269 | | |

PINAL CO., ARIZONA

2008 AUG 26 A 9:06

EXHIBIT A

Unpatented Lode Claims and Mill Site Claims:
Pinal Co., AZ Pioneer-Mineral Creek-Cochran-Copper Butte-Riverside Mining Districts

| | AMC SERIAL No. | CLAIM NAME | BOOK/ DOCKET | PAGE | AMENDED REAMENDED | |
|-----|-------------------|-------------|-----------------|---------|----------------------|------|
| | | | | | BK/DOC | PAGE |
| 718 | 277566 | AXER No. 17 | 1487 | 270-271 | | |
| 719 | 277567 | AXER No. 18 | 1487 | 272-273 | | |
| 720 | 277568 | AXER No. 19 | 1487 | 274-275 | | |
| 721 | 277569 | AXER No. 20 | 1487 | 276-277 | | |
| 722 | 277570 | AXER No. 21 | 1487 | 278-279 | | |
| 723 | 277571 | AXER No. 22 | 1487 | 280-281 | | |
| 724 | 277572 | AXER No. 23 | 1487 | 282-283 | | |
| 725 | 277573 | AXER No. 24 | 1487 | 284-285 | | |
| 726 | 277574 | AXER No. 25 | 1487 | 286-287 | | |
| 727 | 277575 | AXER No. 26 | 1487 | 288-289 | | |
| 728 | 277576 | AXER No. 27 | 1487 | 290-291 | | |
| 729 | 277577 | AXER No. 28 | 1487 | 292-293 | | |
| 730 | 277578 | AXER No. 29 | 1487 | 294-295 | | |
| 731 | 277579 | AXER No. 30 | 1487 | 296-297 | | |
| 732 | 277580 | AXER No. 31 | 1487 | 298-299 | | |
| 733 | 277581 | AXER No. 32 | 1487 | 300-301 | | |
| 734 | 277582 | AXER No. 33 | 1487 | 302-303 | | |
| 735 | 277583 | AXER No. 34 | 1487 | 304-305 | | |
| 736 | 277584 | AXER No. 35 | 1487 | 306-307 | | |
| 737 | 277585 | AXER No. 36 | 1487 | 308-309 | | |
| 738 | 277586 | AXER No. 37 | 1487 | 310-311 | | |
| 739 | 277587 | AXER No. 38 | 1487 | 312-313 | | |
| 740 | 277588 | AXER No. 39 | 1487 | 314-315 | | |
| 741 | 277589 | AXER No. 40 | 1487 | 316-317 | | |
| 742 | 277590 | AXER No. 41 | 1487 | 318-319 | | |
| 743 | 277591 | AXER No. 42 | 1487 | 320-321 | | |
| 744 | 277592 | AXER No. 43 | 1487 | 322-323 | | |
| 745 | 277593 | AXER No. 44 | 1487 | 324-325 | | |
| 746 | 277594 | AXER No. 45 | 1487 | 326-327 | | |
| 747 | 277595 | AXER No. 46 | 1487 | 328-329 | | |
| 748 | 277596 | AXER No. 47 | 1487 | 330-331 | | |
| 749 | 277597 | AXER No. 48 | 1487 | 332-333 | | |
| 750 | 277598 | AXER No. 49 | 1487 | 334-335 | | |
| 751 | 277599 | AXER No. 50 | 1487 | 336-337 | | |
| 752 | 277600 | AXER No. 51 | 1487 | 338-339 | | |
| 753 | 277601 | AXER No. 52 | 1487 | 340-341 | | |

PINAL CO. ARIZONA

2008 AUG 26 A 9:06

EXHIBIT A

Unpatented Lode Claims and Mill Site Claims:
 Pinal Co., AZ Pioneer-Mineral Creek-Cochran-Copper Butte-Riverside Mining Districts

| | AMC SERIAL No. | CLAIM NAME | BOOK/ DOCKET | PAGE | AMENDED REAMENDED | |
|-----|-------------------|-------------|-----------------|---------|----------------------|------|
| | | | | | BK/DOC | PAGE |
| 754 | 277602 | AXER No. 53 | 1487 | 342-343 | | |
| 755 | 277603 | AXER No. 54 | 1487 | 344-345 | | |
| 756 | 277604 | AXER No. 55 | 1487 | 346-347 | | |
| 757 | 277605 | AXER No. 56 | 1487 | 348-349 | | |
| 758 | 277606 | AXER No. 57 | 1487 | 350-351 | | |
| 759 | 277607 | AXER No. 58 | 1487 | 352-353 | | |
| 760 | 277608 | AXER No. 59 | 1487 | 354-355 | | |
| 761 | 277609 | AXER No. 60 | 1487 | 356-357 | | |
| 762 | 277610 | AXER No. 61 | 1487 | 358-359 | | |
| 763 | 277611 | AXER No. 62 | 1487 | 360-361 | | |
| 764 | 277612 | AXER No. 63 | 1487 | 362-363 | | |
| 765 | 277613 | AXER No. 64 | 1487 | 364-365 | | |
| 766 | 277614 | AXER No. 65 | 1487 | 366-367 | | |
| 767 | 277615 | AXER No. 66 | 1487 | 368-369 | | |
| 768 | 277616 | AXER No. 67 | 1487 | 370-371 | | |
| 769 | 277617 | AXER No. 68 | 1487 | 372-373 | | |
| 770 | 277618 | AXER No. 69 | 1487 | 374-375 | | |
| 771 | 277619 | AXER No. 70 | 1487 | 376-377 | | |
| 772 | 277620 | AXER No. 71 | 1487 | 378-379 | | |
| 773 | 277621 | AXER No. 72 | 1487 | 380-381 | | |
| 774 | 277622 | AXER No. 73 | 1487 | 382-383 | | |
| 775 | 277623 | AXER No. 74 | 1487 | 384-385 | | |
| 776 | 277624 | AXER No. 75 | 1487 | 386-387 | | |
| 777 | 277625 | AXER No. 76 | 1487 | 388-389 | | |
| 778 | 277626 | AXER No. 77 | 1487 | 390-391 | | |
| 779 | 277627 | AXER No. 78 | 1487 | 392-393 | | |
| 780 | 277628 | AXER No. 79 | 1487 | 394-395 | | |
| 781 | 277629 | AXER No. 80 | 1487 | 396-397 | | |
| 782 | 277630 | AXER No. 81 | 1487 | 398-399 | | |
| 783 | 277631 | AXER No. 82 | 1487 | 400-401 | | |
| 784 | 277632 | AXER No. 83 | 1487 | 402-403 | | |
| 785 | 277633 | AXER No. 84 | 1487 | 404-405 | | |
| 786 | 277634 | AXER No. 85 | 1487 | 406-407 | | |
| 787 | 277635 | AXER No. 86 | 1487 | 408-409 | | |
| 788 | 277636 | AXER No. 87 | 1487 | 410-411 | | |
| 789 | 277637 | AXER No. 88 | 1487 | 412-413 | | |

2008 AUG 26 A 8:06
 PIONEER, ARIZONA

EXHIBIT A

Unpatented Lode Claims and Mill Site Claims:
Pinal Co., AZ Pioneer-Mineral Creek-Cochran-Copper Butte-Riverside Mining Districts

| | AMC SERIAL No. | CLAIM NAME | BOOK/ DOCKET | PAGE | AMENDED REAMENDED | |
|-----|-------------------|--------------|-----------------|---------|----------------------|------|
| | | | | | BK/DOC | PAGE |
| 790 | 277638 | AXER No. 89 | 1487 | 414-415 | | |
| 791 | 277639 | AXER No. 90 | 1487 | 416-417 | | |
| 792 | 277640 | AXER No. 91 | 1487 | 418-419 | | |
| 793 | 277641 | AXER No. 92 | 1487 | 420-421 | | |
| 794 | 277642 | AXER No. 93 | 1487 | 422-423 | | |
| 795 | 277643 | AXER No. 94 | 1487 | 424-425 | | |
| 796 | 277644 | AXER No. 95 | 1487 | 426-427 | | |
| 797 | 277645 | AXER No. 96 | 1487 | 428-429 | | |
| 798 | 277646 | AXER No. 97 | 1487 | 430-431 | | |
| 799 | 277647 | AXER No. 98 | 1487 | 432-433 | | |
| 800 | 277648 | AXER No. 99 | 1487 | 434-435 | | |
| 801 | 277649 | AXER No. 100 | 1487 | 436-437 | | |
| 802 | 277650 | AXER No. 101 | 1487 | 438-439 | | |
| 803 | 277651 | AXER No. 102 | 1487 | 440-441 | | |
| 804 | 277652 | AXER No. 103 | 1487 | 442-443 | | |
| 805 | 277653 | AXER No. 104 | 1487 | 444-445 | | |
| 806 | 277654 | AXER No. 105 | 1487 | 446-447 | | |
| 807 | 277655 | AXER No. 106 | 1487 | 448-449 | | |
| 808 | 277656 | AXER No. 107 | 1487 | 450-451 | | |
| 809 | 277657 | AXER No. 108 | 1487 | 452-453 | | |
| 810 | 277658 | AXER No. 109 | 1487 | 454-455 | | |
| 811 | 277659 | AXER No. 110 | 1487 | 456-457 | | |
| 812 | 277660 | AXER No. 111 | 1487 | 458-459 | | |
| 813 | 277661 | AXER No. 112 | 1487 | 460-461 | | |
| 814 | 277662 | AXER No. 113 | 1487 | 462-463 | | |
| 815 | 277663 | AXER No. 114 | 1487 | 464-465 | | |
| 816 | 277664 | AXER No. 115 | 1487 | 466-467 | | |
| 817 | 277665 | AXER No. 116 | 1487 | 468-469 | | |
| 818 | 277666 | AXER No. 117 | 1487 | 470-471 | | |
| 819 | 277667 | AXER No. 118 | 1487 | 472-473 | | |
| 820 | 277668 | AXER No. 119 | 1487 | 474-475 | | |
| 821 | 277669 | AXER No. 120 | 1487 | 476-477 | | |
| 822 | 277670 | AXER No. 121 | 1487 | 478-479 | | |
| 823 | 277671 | AXER No. 122 | 1487 | 480-481 | | |
| 824 | 277672 | AXER No. 123 | 1487 | 482-483 | | |
| 825 | 277673 | AXER No. 124 | 1487 | 484-485 | | |

2008 MAR 26 A 0:01
 PINAL CO., ARIZONA

EXHIBIT A

Unpatented Lode Claims and Mill Site Claims:

Pinal Co., AZ Pioneer-Mineral Creek-Cochran-Copper Butte-Riverside Mining Districts

| | AMC SERIAL No. | CLAIM NAME | BOOK/ DOCKET | PAGE | AMENDED REAMENDED | |
|------------|-------------------|-------------------|-----------------|---------|----------------------|------|
| | | | | | BK/DOC | PAGE |
| 826 | 289373 | Butte #1 | 1553 | 378 | | |
| 827 | 289374 | Butte #2 | 1553 | 379 | | |
| 299632 828 | 299654 | Raycon 46 | 1640 | 316-317 | | |
| 829 | 299656 | Raycon 48 | 1640 | 320-321 | | |
| 830 | 299658 | Raycon 50 | 1640 | 324-325 | | |
| 831 | 299660 | Raycon 52 | 1640 | 328-329 | | |
| 832 | 299662 | Raycon 54 | 1640 | 332-333 | | |
| 833 | 299664 | Raycon 56 | 1640 | 336-337 | | |
| 834 | 299673 | Raycon 65 | 1640 | 354-355 | | |
| 835 | 299674 | Raycon 66 | 1640 | 356-357 | | |
| 836 | 299675 | Raycon 67 | 1640 | 358-359 | | |
| 837 | 299676 | Raycon 68 | 1640 | 360-361 | | |
| 838 | 299677 | Raycon 69 | 1640 | 362-363 | | |
| 839 | 299678 | Raycon 70 | 1640 | 364-365 | | |
| 840 | 299693 | Raycon 85 | 1640 | 394-395 | | |
| 841 | 299694 | Raycon 86 | 1640 | 396-397 | | |
| 842 | 299695 | Raycon 87 | 1640 | 398-399 | | |
| L 843 | 303735 | Elder 3 | 1671 | 22 | | |
| 844 | 303736 | Elder 4 | 1671 | 24 | | |
| 845 | 303737 | Elder 5 | 1671 | 26 | | |
| 846 | 303738 | Elder 6 | 1671 | 28 | | |
| 847 | 303739 | Elder 7 | 1671 | 30 | | |
| 848 | 303740 | Elder 8 | 1671 | 32 | | |
| 849 | 303741 | Elder 9 | 1671 | 34 | | |
| 850 | 303742 | Elder 10 | 1671 | 36 | | |
| 851 | 303743 | Elder 11 | 1671 | 38 | | |
| 852 | 303744 | Elder 12 | 1671 | 40 | | |
| 853 | 303747 | Elder 15, Amended | 1671 | 46 | 1869 | 964- |
| 854 | 303749 | Elder 17 | 1671 | 50 | | |
| 855 | 303751 | Elder 19 | 1671 | 54 | | |
| 856 | 303753 | Elder 21 | 1671 | 58 | | |
| 857 | 303755 | Elder 23 | 1671 | 62 | | |
| 858 | 303762 | Elder 30 | 1671 | 76 | | |
| 859 | 303763 | Elder 31 | 1671 | 78 | | |
| 860 | 303764 | Elder 32 | 1671 | 80 | | |
| 861 | 303765 | Elder 33 | 1671 | 82 | | |

2009 APR 26 A 9:01
 SUPERIOR, ARIZONA

EXHIBIT A

Unpatented Lode Claims and Mill Site Claims:
Pinal Co., AZ Pioneer-Mineral Creek-Cochran-Copper Butte-Riverside Mining Districts

| | AMC SERIAL No. | CLAIM NAME | BOOK/ DOCKET | PAGE | AMENDED REAMENDED | |
|-------|-------------------|---------------|-----------------|---------|----------------------|------|
| | | | | | BK/DOC | PAGE |
| 862 | 303766 | Elder 34 | 1671 | 84 | | |
| 863 | 303767 | Elder 35 | 1671 | 86 | | |
| 864 | 303768 | Elder 36 | 1671 | 88 | | |
| 865 | 303769 | Elder 37 | 1671 | 90 | | |
| 866 | 303770 | Elder 38 | 1671 | 92 | | |
| 867 | 303771 | Elder 39 | 1671 | 94 | | |
| 868 | 303772 | Elder 48 | 1671 | 96 | | |
| 869 | 303773 | Elder 49 | 1671 | 98 | | |
| 870 | 303774 | Elder 50 | 1671 | 100 | | |
| 871 | 303775 | Elder 51 | 1671 | 102 | | |
| 872 | 303776 | Elder 52 | 1671 | 104 | | |
| 873 | 303777 | Elder 53 | 1671 | 106 | | |
| 874 | 303778 | Elder 54 | 1671 | 108 | | |
| 875 | 303779 | Elder 55 | 1671 | 110 | | |
| 876 | 303780 | Elder 56 | 1671 | 112 | | |
| 877 | 303781 | Elder 57 | 1671 | 114 | | |
| L 878 | 315170 | Elder 2 | 1752 | 867 | | |
| 879 | 315171 | Elder 40 | 1752 | 869 | | |
| 880 | 315172 | Elder 41 | 1752 | 871 | | |
| 881 | 315173 | Elder 42 | 1752 | 873 | | |
| 882 | 315174 | Elder 43 | 1752 | 875 | | |
| 883 | 315175 | Elder 44 | 1752 | 877 | | |
| 884 | 315176 | Elder 45 | 1752 | 879 | | |
| 885 | 315177 | Elder 46 | 1752 | 881 | | |
| 886 | 315178 | Elder 47 | 1752 | 883 | | |
| 887 | 315179 | Elder 58 | 1752 | 885 | | |
| 888 | 315180 | Elder 59 | 1752 | 887 | | |
| 889 | 315181 | Elder 60 | 1752 | 889 | | |
| 890 | 315182 | Elder 61 | 1752 | 891 | | |
| 891 | 315183 | Elder 62 | 1752 | 962-963 | | |
| 892 | 315184 | Elder 63 | 1752 | 895 | | |
| 893 | 315185 | Elder 64 | 1752 | 897 | | |
| 894 | 315186 | Elder 65 | 1752 | 899 | | |
| L 895 | 325895 | Sue 65 | 1869 | 958- | | |
| 896 | 325896 | Sue 70 | 1869 | 960-961 | | |
| 897 | 325897 | Mescal No. 48 | 1869 | 912-913 | | |

2011 MAR 29 A 0:07
 PINAL CO., ARIZONA

EXHIBIT A

Unpatented Lode Claims and Mill Site Claims: Pinal Co., AZ Pioneer-Mineral Creek-Cochran-Copper Butte-Riverside Mining Districts

| | AMC SERIAL No. | CLAIM NAME | BOOK/ DOCKET | PAGE | AMENDED REAMENDED | |
|-------|-------------------|-------------------|-----------------|---------|----------------------|------|
| | | | | | BK/DOC | PAGE |
| 898 | 325898 | Ray Southern 14 | 1869 | 928-929 | | |
| 899 | 325899 | Ray Southern | 1869 | 930-931 | | |
| 900 | 325900 | Ray Southern 16-A | 1869 | 932-933 | | |
| 901 | 325901 | Elder 13A | 1869 | 962-963 | | |
| 902 | 325902 | Elder 18A | 1869 | 966-967 | | |
| 903 | 325903 | Elder 22A | 1869 | 968-969 | | |
| 904 | 325904 | Bur No. 35 | 1869 | 972-973 | | |
| 905 | 325905 | Bur No. 36 | 1869 | 974-975 | | |
| 906 | 325906 | Bur No. 38 | 1869 | 976-977 | | |
| 907 | 325907 | Bur No. 81 | 1869 | 982-983 | | |
| 908 | 325908 | Ray No. 98 | 1869 | 986-987 | | |
| L 909 | 333067 | LOT 5 | 2080 | 959-960 | | |
| 910 | 333068 | C.E. #1 | 2080 | 961-962 | | |
| 911 | 333069 | C.E. #2 | 2080 | 963-964 | | |
| 912 | 333070 | C.E. #3 | 2080 | 965-966 | | |
| 913 | 333071 | C.E. #4 | 2080 | 967-968 | | |
| 914 | 333072 | C.E. #5 | 2080 | 969-970 | | |
| L 915 | 338178 | Nat No. 5 | 1996 | 3593 | | |
| 916 | 338179 | Nat No. 6 | 1996 | 3594 | | |
| 917 | 338180 | Nat No. 7 | 1196 | 3595 | | |
| 918 | 338181 | Nat No. 8 | 1996 | 3596 | | |
| 919 | 338182 | Nat No. 9 | 1996 | 3597 | | |
| 920 | 338183 | Nat No. 10 | 1996 | 3598 | | |
| 921 | 338184 | Nat No. 11 | 1996 | 3599 | | |
| 922 | 338185 | Nat No. 12 | 1996 | 3600 | | |
| 923 | 338186 | Nat No. 13 | 1996 | 3601 | | |
| 924 | 338187 | Nat No. 14 | 1996 | 3602 | | |
| 925 | 338188 | Nat No. 15 | 1996 | 3603 | | |
| 926 | 338189 | Nat No. 16 | 1996 | 3604 | | |
| L 927 | 344575 | TORTILLA 1 | 1997 | 4762 | | |
| 928 | 344576 | TORTILLA 2 | 1997 | 4763 | | |
| 929 | 344577 | TORTILLA 3 | 1997 | 4764 | | |
| 930 | 344578 | TORTILLA 4 | 1997 | 4765 | | |
| 931 | 344579 | TORTILLA 5 | 1997 | 4766 | | |
| 932 | 344580 | TORTILLA 6 | 1997 | 4767 | | |
| 933 | 344581 | TORTILLA 7 | 1997 | 4768 | | |

2019 JUN 26 A 9:07
 PINAL CO., ARIZONA

EXHIBIT A

Unpatented Lode Claims and Mill Site Claims:
Pinal Co., AZ Pioneer-Mineral Creek-Cochran-Copper Butte-Riverside Mining Districts

| | AMC SERIAL No. | CLAIM NAME | BOOK/ DOCKET | PAGE | AMENDED REAMENDED | |
|-----|-------------------|--------------|-----------------|------|----------------------|------|
| | | | | | BK/DOC | PAGE |
| 934 | 344582 | TORTILLA 8 | 1997 | 4769 | | |
| 935 | 344583 | TORTILLA 9 | 1997 | 4770 | | |
| 936 | 344584 | TORTILLA 10 | 1997 | 4771 | | |
| 937 | 344585 | TORTILLA 11 | 1997 | 4772 | | |
| 938 | 344586 | TORTILLA 12 | 1997 | 4773 | | |
| 939 | 344587 | TORTILLA 13 | 1997 | 4774 | | |
| 940 | 344588 | TORTILLA 14 | 1997 | 4775 | | |
| 941 | 344652 | TORTILLA 15 | 1997 | 6417 | | |
| 942 | 344653 | TORTILLA 16 | 1997 | 6418 | | |
| 943 | 344654 | TORTILLA 17 | 1997 | 6419 | | |
| 944 | 344655 | TORTILLA 18 | 1997 | 6420 | | |
| 945 | 344656 | TORTILLA 19 | 1997 | 6421 | | |
| 946 | 344657 | TORTILLA 20 | 1997 | 6422 | | |
| 947 | 344658 | TORTILLA 21 | 1997 | 6423 | | |
| 948 | 344659 | TORTILLA 22 | 1997 | 6424 | | |
| 949 | 344660 | TORTILLA 23 | 1997 | 6425 | | |
| 950 | 344661 | TORTILLA 24 | 1997 | 6426 | | |
| 951 | 344662 | TORTILLA 25 | 1997 | 6427 | | |
| 952 | 344663 | TORTILLA 26 | 1997 | 6428 | | |
| 953 | 344664 | TORTILLA 27 | 1997 | 6429 | | |
| 954 | 344665 | TORTILLA 28 | 1997 | 6430 | | |
| 955 | 344666 | TORTILLA 29 | 1997 | 6431 | | |
| 956 | 344667 | TORTILLA 30 | 1997 | 6432 | | |
| 957 | 344668 | TORTILLA 31 | 1997 | 6433 | | |
| 958 | 344669 | TORTILLA 32 | 1997 | 6434 | | |
| 959 | 344670 | TORTILLA 33 | 1997 | 6435 | | |
| 960 | 344671 | TORTILLA 34 | 1997 | 6436 | | |
| 961 | 344672 | TORTILLA 35 | 1997 | 6437 | | |
| 962 | 344673 | TORTILLA 36 | 1997 | 6438 | | |
| 963 | 344757 | HACKBERRY 45 | 1997 | 8632 | | |
| 964 | 344758 | HACKBERRY 46 | 1997 | 8633 | | |
| 965 | 344759 | HACKBERRY 47 | 1997 | 8634 | | |
| 966 | 344760 | HACKBERRY 48 | 1997 | 8635 | | |
| 967 | 344761 | HACKBERRY 49 | 1997 | 8636 | | |
| 968 | 344762 | HACKBERRY 50 | 1997 | 8637 | | |
| 969 | 344763 | HACKBERRY 51 | 1997 | 8638 | | |

PINAL COUNTY, ARIZONA
 JUN 19 25 A 9 07

EXHIBIT A

Unpatented Lode Claims and Mill Site Claims:
Pinal Co., AZ Pioneer-Mineral Creek-Cochran-Copper Butte-Riverside Mining Districts

| | AMC SERIAL No. | CLAIM NAME | BOOK/ DOCKET | PAGE | AMENDED REAMENDED | |
|-------|-------------------|--------------|-----------------|-------|----------------------|------|
| | | | | | BK/DOC | PAGE |
| 970 | 344764 | HACKBERRY 52 | 1997 | 8639 | | |
| 971 | 344765 | HACKBERRY 53 | 1997 | 8640 | | |
| 972 | 344766 | HACKBERRY 54 | 1997 | 8641 | | |
| 973 | 344767 | HACKBERRY 55 | 1997 | 8642 | | |
| 974 | 344768 | HACKBERRY 56 | 1997 | 8643 | | |
| 975 | 344769 | HACKBERRY 57 | 1997 | 8644 | | |
| 976 | 344770 | HACKBERRY 58 | 1997 | 8645 | | |
| 977 | 344771 | HACKBERRY 59 | 1997 | 8646 | | |
| 978 | 344772 | HACKBERRY 60 | 1997 | 8647 | | |
| 979 | 344773 | HACKBERRY 61 | 1997 | 8648 | | |
| 980 | 344774 | HACKBERRY 62 | 1997 | 8649 | | |
| L 981 | 345121 | HACKBERRY 63 | 1997 | 9613 | | |
| 982 | 345122 | HACKBERRY 64 | 1997 | 9614 | | |
| 983 | 345123 | HACKBERRY 65 | 1997 | 9615 | | |
| 984 | 345124 | HACKBERRY 66 | 1997 | 9616 | | |
| 985 | 345125 | HACKBERRY 67 | 1997 | 9617 | | |
| 986 | 345126 | HACKBERRY 68 | 1997 | 9618 | | |
| 987 | 345127 | HACKBERRY 69 | 1997 | 9619 | | |
| 988 | 345128 | HACKBERRY 70 | 1997 | 9620 | | |
| 989 | 345129 | HACKBERRY 71 | 1997 | 9621 | | |
| L 990 | 345188 | HACKBERRY 1 | 1997 | 10513 | | |
| 991 | 345189 | HACKBERRY 2 | 1997 | 10514 | | |
| 992 | 345190 | HACKBERRY 3 | 1997 | 10515 | | |
| 993 | 345191 | HACKBERRY 4 | 1997 | 10516 | | |
| 994 | 345192 | HACKBERRY 5 | 1997 | 10517 | | |
| 995 | 345193 | HACKBERRY 6 | 1997 | 10518 | | |
| 996 | 345194 | HACKBERRY 7 | 1997 | 10519 | | |
| 997 | 345195 | HACKBERRY 8 | 1997 | 10520 | | |
| 998 | 345196 | HACKBERRY 9 | 1997 | 10521 | | |
| 999 | 345197 | HACKBERRY 10 | 1997 | 10522 | | |
| 1000 | 345198 | HACKBERRY 11 | 1997 | 10523 | | |
| 1001 | 345199 | HACKBERRY 12 | 1997 | 10524 | | |
| 1002 | 345200 | HACKBERRY 13 | 1997 | 10525 | | |
| 1003 | 345201 | HACKBERRY 14 | 1997 | 10526 | | |
| 1004 | 345202 | HACKBERRY 15 | 1997 | 10527 | | |
| 1005 | 345203 | HACKBERRY 16 | 1997 | 10528 | | |

700 4926 A 907

EXHIBIT A

Unpatented Lode Claims and Mill Site Claims:
Pinal Co., AZ Pioneer-Mineral Creek-Cochran-Copper Butte-Riverside Mining Districts

| | AMC SERIAL No. | CLAIM NAME | BOOK/ DOCKET | PAGE | AMENDED REAMENDED | |
|------|-------------------|--------------|-----------------|-------|----------------------|------|
| | | | | | BK/DOC | PAGE |
| 1006 | 345204 | HACKBERRY 17 | 1997 | 10529 | | |
| 1007 | 345205 | HACKBERRY 18 | 1997 | 10530 | | |
| 1008 | 345206 | HACKBERRY 19 | 1997 | 10531 | | |
| 1009 | 345207 | HACKBERRY 20 | 1997 | 10532 | | |
| 1010 | 345208 | HACKBERRY 21 | 1997 | 10533 | | |
| 1011 | 345209 | HACKBERRY 22 | 1997 | 10534 | | |
| 1012 | 345210 | HACKBERRY 23 | 1997 | 10535 | | |
| 1013 | 345211 | HACKBERRY 24 | 1997 | 10536 | | |
| 1014 | 345212 | HACKBERRY 25 | 1997 | 10537 | | |
| 1015 | 345213 | HACKBERRY 26 | 1997 | 10538 | | |
| 1016 | 345214 | HACKBERRY 27 | 1997 | 10539 | | |
| 1017 | 345215 | HACKBERRY 28 | 1997 | 10540 | | |
| 1018 | 345216 | HACKBERRY 29 | 1997 | 10541 | | |
| 1019 | 345217 | HACKBERRY 30 | 1997 | 10542 | | |
| 1020 | 345218 | HACKBERRY 31 | 1997 | 10543 | | |
| 1021 | 345219 | HACKBERRY 32 | 1997 | 10544 | | |
| 1022 | 345220 | HACKBERRY 33 | 1997 | 10545 | | |
| 1023 | 345221 | HACKBERRY 34 | 1997 | 10546 | | |
| 1024 | 345222 | HACKBERRY 35 | 1997 | 10547 | | |
| 1025 | 345223 | HACKBERRY 36 | 1997 | 10548 | | |
| 1026 | 345224 | HACKBERRY 37 | 1997 | 10549 | | |
| 1027 | 345225 | HACKBERRY 38 | 1997 | 10550 | | |
| 1028 | 345226 | HACKBERRY 39 | 1997 | 10551 | | |
| 1029 | 345227 | HACKBERRY 40 | 1997 | 10552 | | |
| 1030 | 345228 | HACKBERRY 41 | 1997 | 10553 | | |
| 1031 | 345229 | HACKBERRY 42 | 1997 | 10554 | | |
| 1032 | 345230 | HACKBERRY 43 | 1997 | 10555 | | |
| 1033 | 345231 | HACKBERRY 44 | 1997 | 10556 | | |
| 1034 | 345354 | HACKBERRY 72 | 1997 | 13038 | | |
| 1035 | 345355 | HACKBERRY 73 | 1997 | 13039 | | |
| 1036 | 345356 | HACKBERRY 74 | 1997 | 13040 | | |
| 1037 | 345357 | HACKBERRY 75 | 1997 | 13041 | | |
| 1038 | 345358 | HACKBERRY 76 | 1997 | 13042 | | |
| 1039 | 345359 | HACKBERRY 77 | 1997 | 13043 | | |
| 1040 | 345360 | HACKBERRY 78 | 1997 | 13044 | | |
| 1041 | 345361 | HACKBERRY 79 | 1997 | 13045 | | |

1997-10-26 A 001
 PINAL COUNTY ARIZONA

EXHIBIT A

Unpatented Lode Claims and Mill Site Claims: Pinal Co., AZ Pioneer-Mineral Creek-Cochran-Copper Butte-Riverside Mining Districts

| | AMC SERIAL No. | CLAIM NAME | BOOK/ DOCKET | PAGE | AMENDED REAMENDED | |
|-------|-------------------|---------------|-----------------|-------|----------------------|------|
| | | | | | BK/DOC | PAGE |
| 1042 | 345362 | HACKBERRY 80 | 1997 | 13046 | | |
| 1043 | 345363 | HACKBERRY 81 | 1997 | 13047 | | |
| 1044 | 345364 | HACKBERRY 82 | 1997 | 13048 | | |
| 1045 | 345365 | HACKBERRY 83 | 1997 | 13049 | | |
| 1046 | 345366 | HACKBERRY 84 | 1997 | 13050 | | |
| 1047 | 345367 | HACKBERRY 85 | 1997 | 13051 | | |
| 1048 | 345368 | HACKBERRY 86 | 1997 | 13052 | | |
| 1049 | 345369 | HACKBERRY 87 | 1997 | 13053 | | |
| 1050 | 345370 | HACKBERRY 88 | 1997 | 13054 | | |
| 1051 | 345371 | HACKBERRY 89 | 1997 | 13055 | | |
| 1052 | 345372 | HACKBERRY 90 | 1997 | 13056 | | |
| 1053 | 345373 | HACKBERRY 91 | 1997 | 13057 | | |
| 1054 | 345374 | HACKBERRY 92 | 1997 | 13058 | | |
| 1055 | 345375 | HACKBERRY 93 | 1997 | 13059 | | |
| 1056 | 345376 | HACKBERRY 94 | 1997 | 13060 | | |
| 1057 | 345377 | HACKBERRY 95 | 1997 | 13061 | | |
| 1058 | 345378 | HACKBERRY 96 | 1997 | 13062 | | |
| 1059 | 345379 | HACKBERRY 97 | 1997 | 13063 | | |
| 1060 | 345380 | HACKBERRY 98 | 1997 | 13064 | | |
| 1061 | 345381 | HACKBERRY 99 | 1997 | 13065 | | |
| 1062 | 345382 | HACKBERRY 100 | 1997 | 13066 | | |
| 1063 | 345383 | HACKBERRY 101 | 1997 | 13067 | | |
| 1064 | 345384 | HACKBERRY 102 | 1997 | 13068 | | |
| 1065 | 345385 | HACKBERRY 103 | 1997 | 13069 | | |
| 1066 | 345386 | HACKBERRY 104 | 1997 | 13070 | | |
| 1067 | 345387 | HACKBERRY 105 | 1997 | 13071 | | |
| 1068 | 345388 | HACKBERRY 106 | 1997 | 13072 | | |
| 1069 | 345389 | HACKBERRY 107 | 1997 | 13073 | | |
| L1070 | 345629 | RUSTLER 1 | 1997 | 13769 | | |
| 1071 | 345630 | RUSTLER 2 | 1997 | 13770 | | |
| 1072 | 345631 | RUSTLER 3 | 1997 | 13771 | | |
| 1073 | 345632 | RUSTLER 4 | 1997 | 13772 | | |
| L1074 | 353756 | M. TIGER | 2000 | 30547 | | |
| | | | | | | |

L1074 V 923162

EXHIBIT A

Unpatented lode claims located in Banner Mining District, Gila Co., Arizona

| | AMC SERIAL NO. | CLAIM NAME | BOOK/DOCKET | PAGE | AMENDED/REAMENDED | |
|----|----------------|---|-------------|------|-------------------|------------|
| | | | | | BK/DOC | PAGE |
| 1 | 48401 | Porphyry | 48 | 158 | | |
| 2 | 48402 | Quartzite | 48 | 158 | | |
| 3 | 48405 | Black Copper, Amended | 8 | 454 | 48 | 144 |
| 4 | 48406 | Blue Copper, Amended | 8 | 454 | 48 | 145 |
| 5 | 48413 | Keystone, Amended | 8 | 512 | 48 | 152 |
| 6 | 48418 | North Star, Amended | 8 | 429 | 48 | 157 |
| 7 | 48420 | Senator, Amended | 8 | 455 | 48 | 160 |
| 8 | 48428 | Tip Top, Amended | 16 | 118 | 48 | 166 |
| 9 | 66991 | Chilito No. 1, Amended | 47, Mines | 577 | 225 | 136 |
| 10 | 66992 | Chilito No. 2, Amended | 47, Mines | 580 | 225 | 137 |
| | 66993 | Cobre Verde No. 8, Amended, Reamended (Chilito No. 3; Mines 42, 244) | 41, Mines | 464 | 224 225 | 334 138 |
| 11 | 66994 | Chilito No. 4, Amended | 47, Mines | 578 | 225 | 139 |
| 12 | 66995 | Chilito No. 41 | 225 | 170 | | |
| 13 | 66996 | Chilito No. 6, Amended, Reamended | 47, Mines | 581 | 42, Mines 225 | XX 140 |
| 14 | 66997 | Chilito No. 7, Amended, Reamended | 47, Mines | 582 | 42, Mines 225 | XXX 141 |
| 15 | 66998 | Chilito No. 8, Amended | 47, Mines | 583 | 225 | 142 |
| 16 | 66999 | Copper Glance No. 1 (Chilito 12), Amended, Reamended | 41, Mines | 464 | 42, Mines 225 | 246 145 |
| 17 | 67000 | Copper Glance No. 2 (Chilito 13), Amended, Reamended | 41, Mines | 465 | 42, Mines 225 | 247 146 |
| 18 | 67001 | Two Bridges (Chilito 14), Amended, Reamended | 47, Mines | 559 | 42, Mines 225 | 248 147 |
| 19 | 67002 | Evener (Chilito 15) | 47, Mines | 560 | 42, Mines 225 | 249 148 |
| 20 | 67003 | Copper Glance No. 7 (Chilito 19), Amended, Reamended | 41, Mines | 466 | 42, Mines 225 | 250 149 |
| 21 | 67004 | Chilena No. 3 (Chilito 29), Amended, Reamended | 47, Mines | 556 | 42, Mines 225 | 260 159 |
| 22 | 67005 | Chilena No. 4 (Chilito 30), Amended, Reamended | 47, Mines | 557 | 42, Mines 225 | 261 160 |
| 23 | 67006 | Chilena No. 5 (Chilito 32), Amended, Reamended | 47, Mines | 558 | 42, Mines 225 | 262 161 |
| 24 | | | | | | |

48023
66892

166 x 125 = 20,750

EXHIBIT A

Unpatented lode claims located in Banner Mining District, Gila Co., Arizona

| | AMC SERIAL NO. | CLAIM NAME | BOOK/DOCKET | PAGE | AMENDED/REAMENDED | |
|----|----------------|---|-------------|--------|-------------------|------------|
| | | | | | BK/DOC | PAGE |
| 25 | 67007 | Chilena No. 2 (Chilito 33), Amended, Reamended | 47, Mines | 555 | 42, Mines 225 | 263 162 |
| 26 | 67008 | Chilito No. 42 | 238 | 465 | | |
| 27 | 67009 | Ethel | 41, Mines | 12 | | |
| 28 | 67010 | Spring | 47, Mines | 121 | | |
| 29 | 67011 | Drusilla | 47, Mines | 93 | | |
| 30 | 67012 | Fanny | 47, Mines | 94 | | |
| 31 | 67013 | Chilito No. 9, Amended, Reamended | 47, Mines | 586 | 224 225 | 335 143 |
| 32 | 67014 | Black Eagle No. 1 | 49, Mines | 550 | | |
| 33 | 67015 | Black Eagle No. 2 | 49, Mines | 550 | | |
| 34 | 67016 | Black Eagle No. 3 | 49, Mines | 551 | | |
| 35 | 67017 | Black Eagle No. 4 | 49, Mines | 551 | | |
| 36 | 67018 | Black Eagle No. 5 | 49, Mines | 551 | | |
| 37 | 67019 | Black Eagle No. 6 | 49, Mines | 552 | | |
| 38 | 67020 | Fraction No. 6, Amended, Reamended | 160 | 511 | 226 250 | 538 456 |
| 39 | 67021 | Dick No. 17 | 62 | 354 | | |
| 40 | 67022 | Dick No. 18 | 62 | 355 | | |
| 41 | 67023 | Dick No. 19 | 62 | 356 | | |
| 42 | 67024 | Dick No. 20 | 62 | 357 | | |
| 43 | 314545 | Steamboat 1 | 829 | 934-36 | | |
| 44 | 314546 | Steamboat 2 | 829 | 937-39 | | |
| 45 | 314547 | Steamboat 3 | 829 | 940-42 | | |
| 46 | 314548 | Steamboat 4 | 829 | 943-45 | | |
| 47 | 314549 | Steamboat 5 | 829 | 946-48 | | |
| 48 | 314550 | Steamboat 6 | 829 | 949-51 | | |
| 49 | 314551 | Steamboat 7 | 829 | 952-54 | | |
| 50 | 314552 | Steamboat 8 | 829 | 955-57 | | |
| 51 | 314553 | Steamboat 9 | 829 | 958-60 | | |
| 52 | 314554 | Steamboat 10 | 829 | 961-63 | | |
| 53 | 314555 | Steamboat 11 | 829 | 964-66 | | |
| 54 | 314556 | Steamboat 12 | 829 | 967-69 | | |
| 55 | 314557 | Steamboat 13 | 829 | 970-72 | | |
| 56 | 314558 | Steamboat 14 | 829 | 973-75 | | |
| 57 | 314559 | Steamboat 15 | 829 | 976-78 | | |

EXHIBIT A

Unpatented lode claims located in Banner Mining District, Gila Co., Arizona

| | AMC SERIAL NO. | CLAIM NAME | BOOK/DOCKET | PAGE | AMENDED/REAMENDED | |
|----|----------------|-----------------------|-------------|----------|-------------------|------|
| | | | | | BK/DOC | PAGE |
| 58 | 314560 | Steamboat 16 | 829 | 979-81 | | |
| 59 | 314561 | Steamboat 17 | 829 | 982-84 | | |
| 60 | 314562 | Steamboat 18 | 829 | 985-87 | | |
| 61 | 314563 | Steamboat 19 | 829 | 988-90 | | |
| 62 | 314564 | Steamboat 20 | 829 | 991-93 | | |
| 63 | 314565 | Steamboat 21 | 829 | 994-96 | | |
| 64 | 314566 | Steamboat 22 | 829 | 997-99 | | |
| 65 | 314567 | Steamboat 23 | 829 | 1000-02 | | |
| 66 | 314568 | Steamboat 24 | 830 | 1001-03 | | |
| 67 | 314569 | Steamboat 25 | 830 | 1004-06 | | |
| 68 | 314570 | Steamboat 26 | 830 | 1007-09 | | |
| 69 | 314571 | Steamboat 27 | 830 | 10 to 12 | | |
| 70 | 314572 | Steamboat 28 | 830 | 13-15 | | |
| 71 | 314573 | Steamboat 29 | 830 | 16-18 | | |
| 72 | 314574 | Steamboat 30 | 830 | 19-21 | | |
| 73 | 314575 | Steamboat 31 | 830 | 22-24 | | |
| 74 | 314576 | Steamboat 32 | 830 | 25-27 | | |
| 75 | 314577 | Steamboat 33 | 830 | 28-30 | | |
| 76 | 314578 | Steamboat 34 | 830 | 31-33 | | |
| 77 | 314579 | Steamboat 35 | 830 | 54-56 | | |
| 78 | 314580 | Steamboat 36 | 830 | 37-39 | | |
| 79 | 314581 | Steamboat 37 | 830 | 40-42 | | |
| 80 | 314582 | Steamboat 38 Ammended | 830 | 43-45 | 2008-003064 | |
| 81 | 314583 | Steamboat 39 | 830 | 46-48 | | |
| 82 | 314584 | Steamboat 40 Ammended | 830 | 49-51 | 2008-003065 | |
| 83 | 314585 | Steamboat 41 | 830 | 52-54 | | |
| 84 | 314586 | Steamboat 42 Ammended | 830 | 55-57 | 2008-003066 | |
| 85 | 314587 | Steamboat 43 | 830 | 58-60 | | |
| 86 | 314588 | Steamboat 44 Ammended | 830 | 61-63 | 2008-003067 | |
| 87 | 314589 | Steamboat 45 Ammended | 830 | 64-66 | 2008-003068 | |
| 88 | 314590 | Steamboat 46 Ammended | 830 | 67-69 | 2008-003069 | |
| 89 | 314591 | Steamboat 47 Ammended | 830 | 70-72 | 2008-003070 | |
| 90 | 314592 | Steamboat 48 Ammended | 830 | 73-75 | 2008-003071 | |
| 91 | 314593 | Steamboat 49 Ammended | 830 | 76-78 | 2008-003072 | |
| 92 | 314594 | Steamboat 50 Ammended | 830 | 79-81 | 2008-003073 | |
| 93 | 314595 | Steamboat 51 | 830 | 82-84 | | |

EXHIBIT A

Unpatented lode claims located in Banner Mining District, Gila Co., Arizona

| | AMC SERIAL NO. | CLAIM NAME | BOOK/DOCKET | PAGE | AMENDED/REAMENDED | |
|-----|----------------|-----------------------|-------------|---------|-------------------|------|
| | | | | | BK/DOC | PAGE |
| 94 | 314596 | Steamboat 52 Ammended | 830 | 85-87 | 2008-003074 | |
| 95 | 314597 | Steamboat 53 | 830 | 88-90 | | |
| 96 | 314598 | Steamboat 54 | 830 | 91-93 | | |
| 97 | 314599 | Steamboat 55 | 830 | 94-96 | | |
| 98 | 314600 | Steamboat 56 | 830 | 97-99 | | |
| 99 | 314601 | Steamboat 57 | 830 | 100-02 | | |
| 100 | 314602 | Steamboat 58 | 830 | 103-05 | | |
| 101 | 314603 | Steamboat 59 | 830 | 106-08 | | |
| 102 | 314604 | Steamboat 60 | 830 | 109-111 | | |
| 103 | 314605 | Steamboat 61 | 830 | 112-14 | | |
| 104 | 314606 | Steamboat 62 | 830 | 115-17 | | |
| 105 | 314607 | Steamboat 63 | 830 | 118-20 | | |
| 106 | 314608 | Steamboat 64 | 830 | 121-23 | | |
| 107 | 314609 | Steamboat 65 | 830 | 124-26 | | |
| 108 | 314610 | Steamboat 66 | 830 | 127-29 | | |
| 109 | 314611 | Steamboat 67 | 830 | 130-32 | | |
| 110 | 314612 | Steamboat 68 | 830 | 133-35 | | |
| 111 | 314613 | Steamboat 69 | 830 | 136-38 | | |
| 112 | 386057 | Boreas # 1 | 2007-016520 | | | |
| 113 | 386058 | Boreas # 2 | 2007-016521 | | | |
| 114 | 386059 | Boreas # 3 | 2007-016522 | | | |
| 115 | 386060 | Boreas # 4 | 2007-016523 | | | |
| 116 | 386061 | Boreas # 5 | 2007-016524 | | | |
| 117 | 386062 | Boreas # 6 | 2007-016525 | | | |
| 118 | 386063 | Boreas # 7 | 2007-016526 | | | |
| 119 | 386064 | Boreas # 8 | 2007-016527 | | | |
| 120 | 386065 | Boreas # 9 | 2007-016528 | | | |
| 121 | 386066 | Boreas # 10 | 2007-016529 | | | |
| 122 | 386067 | Boreas # 11 | 2007-016530 | | | |
| 123 | 386068 | Boreas # 12 | 2007-016531 | | | |
| 124 | 386069 | Boreas # 13 | 2007-016532 | | | |
| 125 | 386070 | Boreas # 14 | 2007-016533 | | | |
| 126 | 386071 | Boreas # 15 | 2007-016534 | | | |
| 127 | 386072 | Boreas # 16 | 2007-016535 | | | |
| 128 | 386073 | Boreas # 17 | 2007-016536 | | | |
| 129 | 386074 | Boreas # 18 | 2007-016537 | | | |

EXHIBIT A

Unpatented lode claims located in Banner Mining District, Gila Co., Arizona

| | AMC SERIAL NO. | CLAIM NAME | BOOK/DOCKET | PAGE | AMENDED/REAMENDED | |
|-----|----------------|-------------|-------------|------|-------------------|------|
| | | | | | BK/DOC | PAGE |
| 130 | 386075 | Boreas # 19 | 2007-016538 | | | |
| 131 | 386076 | Boreas # 20 | 2007-016539 | | | |
| 132 | 386077 | Boreas # 21 | 2007-016540 | | | |
| 133 | 386078 | Boreas # 22 | 2007-016541 | | | |
| 134 | 386079 | Boreas # 23 | 2007-016542 | | | |
| 135 | 386080 | Boreas # 24 | 2007-016543 | | | |
| 136 | 386081 | Boreas # 25 | 2007-016544 | | | |
| 137 | 386082 | Boreas # 26 | 2007-016545 | | | |
| 138 | 386083 | Boreas # 27 | 2007-016546 | | | |
| 139 | 386047 | Zephyr # 1 | 2007-016510 | | | |
| 140 | 386048 | Zephyr # 2 | 2007-016511 | | | |
| 141 | 386049 | Zephyr # 3 | 2007-016512 | | | |
| 142 | 386050 | Zephyr # 4 | 2007-016513 | | | |
| 143 | 386051 | Zephyr # 5 | 2007-016514 | | | |
| 144 | 386052 | Zephyr # 6 | 2007-016515 | | | |
| 145 | 386053 | Zephyr # 7 | 2007-016516 | | | |
| 146 | 386054 | Zephyr # 8 | 2007-016517 | | | |
| 147 | 386055 | Zephyr # 9 | 2007-016518 | | | |
| 148 | 386056 | Zephyr # 10 | 2007-016519 | | | |
| 149 | 386037 | Eurus # 1 | 2007-016500 | | | |
| 150 | 386038 | Eurus # 2 | 2007-016501 | | | |
| 151 | 386039 | Eurus # 3 | 2007-016502 | | | |
| 152 | 386040 | Eurus # 4 | 2007-016503 | | | |
| 153 | 386041 | Eurus # 5 | 2007-016504 | | | |
| 154 | 386042 | Eurus # 6 | 2007-016505 | | | |
| 155 | 386043 | Eurus # 7 | 2007-016506 | | | |
| 156 | 386044 | Eurus # 8 | 2007-016507 | | | |
| 157 | 386045 | Eurus # 9 | 2007-016508 | | | |
| 158 | 386046 | Eurus # 10 | 2007-016509 | | | |
| 159 | 386029 | Notus # 1 | 2007-016547 | | | |
| 160 | 386030 | Notus # 2 | 2007-016548 | | | |
| 161 | 386031 | Notus # 3 | 2007-016549 | | | |
| 162 | 386032 | Notus # 4 | 2007-016550 | | | |
| 163 | 386033 | Notus # 5 | 2007-016551 | | | |
| 164 | 386034 | Notus # 6 | 2007-016552 | | | |
| 165 | 386035 | Notus # 7 | 2007-016553 | | | |

2007-03-01
 10:25 AM

EXHIBIT A

Unpatented lode claims located in Banner Mining District, Gila Co., Arizona

| AMC SERIAL NO. | CLAIM NAME | BOOK/DOCKET | PAGE | AMENDED/REAMENDED | |
|----------------|------------|-------------|------|-------------------|------|
| | | | | BK/DOC | PAGE |
| L 166 388558 | Notus # 8 | 2007-020496 | | | |

RECORDED
2008 JUN 26 A 9:08
INDEXED

United States Department of the Interior
Bureau of Land Management
 BUSINESS & SUPPORT SVCS DIV
 ONE N CENTRAL AVE SUITE 800
 PHOENIX, AZ 85004 -4427
 Phone: (602) 417-9200 .

Receipt

No: 1771425

| | |
|--|--|
| Transaction #: 1829131 | |
| Date of Transaction: 08/26/2008 | |
| CUSTOMER: | ASARCO INC 1150 N 7TH AVE TUCSON, AZ 85705 |

| LINE # | QTY | DESCRIPTION | REMARKS | UNIT PRICE | TOTAL |
|---------------|------|---|---------------|------------|---------------------|
| 1 | 1.00 | LOCATABLE MINERALS / MINING CLAIMS-NOT NEW-UNADJUD, ONE AUTH NO. ONLY / MINING CLAIM MONEY RECEIVED (455) CASES: AMC1186/\$155000.00 | MAINT 2009 | - n/a - | 155000.00 |
| TOTAL: | | | | | \$155,000.00 |

| PAYMENT INFORMATION | | | | | |
|---------------------|-----------|---|-------------|--------------|--|
| 1 | AMOUNT: | \$155,000.00 | POSTMARKED: | 8/22/08 0:00 | |
| | TYPE: | CHECK | RECEIVED: | 08/26/2008 | |
| | CHECK NO: | 0000387181 | | | |
| | NAME: | ASARCO LLC 1150 N 7TH AVE TUCSON AZ 85705 | | | |

| |
|---------|
| REMARKS |
| |

This receipt was generated by the automated BLM Collections and Billing System and is a paper representation of a portion of the official electronic record contained therein.

LEAD AMC FILE NUMBERS:

| | | | | |
|----------|--------|--------|--------|--------|
| Amc 1186 | 253273 | 314545 | 344575 | 345354 |
| 48023 | 277468 | 315170 | 344652 | 345629 |
| 66892 | 289373 | 325895 | 344757 | 353756 |
| 138158 | 299632 | 333067 | 345121 | |
| 141486 | 303735 | 338178 | 345188 | |

TRANSACTION DATE: 08/15/2007 AMOUNT PAID: 148,125⁰⁰ DATE ENTERED INTO COMPUTER: AUG 21 2007

RECEIPT NUMBER: 1544971 CODE ENTERED: 582 ENTERED BY INITIALS: PB + VERIFIED

| LEAD AMCSERIAL NUMBER | AMC SERIAL NUMBER RANGE | NUMBER OF CLAIMS |
|-----------------------|-------------------------|------------------|
| Amc 1186 | 1186-1187 | 2 |
| 48023 | 48401-48402 | 2 |
| " | 48405-48406 | 2 |
| " | 48413 | 1 |
| " | 48418 | 1 |
| " | 48420 | 1 |
| " | 48428 | 1 |
| 66892 | 66991-67033 | 43 |
| " | 67035-67043 | 9 |
| " | 67045-67101 | 57 |
| " | 67103-67184 | 82 |
| " | 67187-67189 | 3 |
| " | 67193 | 1 |
| " | 67195-67199 | 5 |
| " | 67249-67269 | 21 |
| " | 67271 | 1 |
| " | 67273 | 1 |
| " | 67275 | 1 |
| " | 67277-67281 | 5 |
| " | 67284 | 1 |

| LEAD AMCSERIAL NUMBER | AMC SERIAL NUMBER RANGE | NUMBER OF CLAIMS |
|-----------------------|-------------------------|------------------|
| Amc 66892 | 67286-67318 | 33 |
| " | 67321-67346 | 26 |
| " | 67349-67439 | 91 |
| " | 67441 | 1 |
| " | 67443-67457 | 15 |
| " | 67459-67536 | 78 |
| " | 67538-67540 | 3 |
| 138158 | 138158-138165 | 8 |
| 141486 | 141524-141555 | 32 |
| " | 141622-141623 | 2 |
| 253273 | 253275-253319 | 45 |
| " | 253321-253322 | 2 |
| " | 253324 | 1 |
| " | 253326-253430 | 105 |
| " | 253456-253457 | 2 |
| " | 253460-253464 | 5 |
| " | 253467-253483 | 17 |
| " | 253485-253488 | 4 |
| 277468 | 277468-277472 | 5 |
| " | 277474 | 1 |

| LEAD AMCSERIAL NUMBER | AMC SERIAL NUMBER RANGE | NUMBER OF CLAIMS |
|-----------------------|-------------------------|------------------|
| Amc 277468 | 277498-277501 | 4 |
| " | 277503 | 1 |
| " | 277505 | 1 |
| " | 277507 | 1 |
| " | 277522-277538 | 17 |
| " | 277540 | 1 |
| " | 277542 | 1 |
| " | 277544 | 1 |
| " | 277550-277673 | 124 |
| 289373 | 289373-289374 | 2 |
| 299632 | 299654 | 1 |
| " | 299656 | 1 |
| " | 299658 | 1 |
| " | 299660 | 1 |
| " | 299662 | 1 |
| " | 299664 | 1 |
| " | 299673-299678 | 6 |
| " | 299693-299695 | 3 |
| 303735 | 303735-303744 | 10 |
| " | 303747 | 1 |

| LEAD AMCSERIAL NUMBER | AMC SERIAL NUMBER RANGE | NUMBER OF CLAIMS |
|-----------------------|-------------------------|------------------|
| Amc 303735 | 303749 | 1 |
| " | 303751 | 1 |
| " | 303753 | 1 |
| " | 303755 | 1 |
| " | 303762-303781 | 20 |
| 314545 | 314545-314613 | 69 |
| 315170 | 315170-315186 | 17 |
| 325895 | 325895-325908 | 14 |
| 333067 | 333067-333072 | 6 |
| 338178 | 338178-338189 | 12 |
| 344575 | 344575-344588 | 14 |
| 344652 | 344652-344673 | 22 |
| 344757 | 344757-344774 | 18 |
| 345121 | 345121-345129 | 9 |
| 345188 | 345188-345231 | 44 |
| 345354 | 345354-345389 | 36 |
| 345629 | 345629-345632 | 4 |
| 353756 | 353756 | 1 |
| | | |
| | GRAND TOTAL | 1185 |

ASARCO

August 13, 2007

CERTIFIED MAIL NO. 7005 1160 0004 6402 9830
RETURN RECEIPT REQUESTED

Ms. Dorie Morrison
Mining Claims Section
Arizona State Office
Bureau of Land Management
Department of the Interior
1 N. Central Avenue, Suite 800
Phoenix, AZ 85004-4427

RE: Notice of Intent to Hold and Payment of Annual Claim Maintenance Fees

Dear Ms. Morrison:

Enclosed are the following "Notice of Intent to Hold and Payment of Claim Maintenance Fees" affidavits for September 1, 2007 to August 31, 2008.

| Affidavit | Location | Fee Amount |
|------------------|-----------------|---------------------|
| Ray Complex | Pinal County | \$134,250.00 |
| Ray Complex | Gila County | \$13,875.00 |
| | TOTAL | \$148,125.00 |

If you have any question or need further information, please call me at (520) 798-7517.

Sincerely,


Jack Gracie
Mgr., Corporate Real Estate

JG/rcg

Enclosures

pc: Jack Garrity, w/enc.

M/TMcPeak/MineClms/BLM07AnnualClaims

PHOENIX, ARIZONA

2007 AUG 15 A 8:28

RECEIVED
B.L.M. AZ STATE OFFICE

EXHIBIT A**Unpatented lode claims located in Banner Mining District, Gila Co., Arizona**

| 1 | A AMC SERIAL NO. | B CLAIM NAME | C BOOK/ DOCKET | D PAGE | E AMENDED/ REAMENDED | | F |
|----|------------------------|---|----------------------|-----------|----------------------------|------|------------|
| | | | | | BK/DOC | PAGE | |
| 2 | | | | | | | |
| 3 | 48401 | Porphyry | 48 | 158 | | | |
| 4 | 48402 | Quartzite | 48 | 158 | | | |
| 5 | 48405 | Black Copper, Amended | 8 | 454 | 48 | | 144 |
| 6 | 48406 | Blue Copper, Amended | 8 | 454 | 48 | | 145 |
| 7 | 48413 | Keystone, Amended | 8 | 512 | 48 | | 152 |
| 8 | 48418 | North Star, Amended | 8 | 429 | 48 | | 157 |
| 9 | 48420 | Senator, Amended | 8 | 455 | 48 | | 160 |
| 10 | 48428 | Tip Top, Amended | 16 | 118 | 48 | | 166 |
| 11 | 66991 | Chilito No. 1, Amended | 47, Mines | 577 | 225 | | 136 |
| 12 | 66992 | Chilito No. 2, Amended | 47, Mines | 580 | 225 | | 137 |
| 13 | 66993 | Cobre Verde No. 8, Amended, Reamended (Chilito No. 3; Mines 42, 244) | 41, Mines | 464 | 224 225 | 334 | 138 |
| 14 | 66994 | Chilito No. 4, Amended | 47, Mines | 578 | 225 | | 139 |
| 15 | 66995 | Chilito No. 41 | 225 | 170 | | | |
| 16 | 66996 | Chilito No. 6, Amended, Reamended | 47, Mines | 581 | 42, Mines 225 | | XX 140 |
| 17 | 66997 | Chilito No. 7, Amended, Reamended | 47, Mines | 582 | 42, Mines 225 | | XXX 141 |
| 18 | 66998 | Chilito No. 8, Amended | 47, Mines | 583 | 225 | | 142 |
| 19 | 66999 | Copper Glance No. 1 (Chilito 12), Amended, Reamended | 41, Mines | 464 | 42, Mines 225 | | 246 145 |
| 20 | 67000 | Copper Glance No. 2 (Chilito 13), Amended, Reamended | 41, Mines | 465 | 42, Mines 225 | | 247 146 |
| 21 | 67001 | Two Bridges (Chilito 14), Amended, Reamended | 47, Mines | 559 | 42, Mines 225 | | 248 147 |
| 22 | 67002 | Evener (Chilito 15) | 47, Mines | 560 | 42, Mines 225 | | 249 148 |
| 23 | 67003 | Copper Glance No. 7 (Chilito 19), Amended, Reamended | 41, Mines | 466 | 42, Mines 225 | | 250 149 |
| 24 | 67004 | Chilena No. 3 (Chilito 29), Amended, Reamended | 47, Mines | 556 | 42, Mines 225 | 260 | 159 |

PHOENIX, ARIZONA

2007 AUG 15 A 8:24

RECEIVED
B.L.M. AZ STATE OFFICE

EXHIBIT A

Unpatented lode claims located in Banner Mining District, Gila Co., Arizona

| | A | B | C | D | E | F |
|----|--------|---|-----------|--------|------------------|------------|
| 25 | 67005 | Chilena No. 4 (Chilito 30), Amended, Reamended | 47, Mines | 557 | 42, Mines 225 | 261 160 |
| 26 | 67006 | Chilena No. 5 (Chilito 32), Amended, Reamended | 47, Mines | 558 | 42, Mines 225 | 262 161 |
| 27 | 67007 | Chilena No. 2 (Chilito 33), Amended, Reamended | 47, Mines | 555 | 42, Mines 225 | 263 162 |
| 28 | 67008 | Chilito No. 42 | 238 | 465 | | |
| 29 | 67009 | Ethel | 41, Mines | 12 | | |
| 30 | 67010 | Spring | 47, Mines | 121 | | |
| 31 | 67011 | Drusilla | 47, Mines | 93 | | |
| 32 | 67012 | Fanny | 47, Mines | 94 | | |
| 33 | 67013 | Chilito No. 9, Amended, Reamended | 47, Mines | 586 | 224 225 | 335 143 |
| 34 | 67014 | Black Eagle No. 1 | 49, Mines | 550 | | |
| 35 | 67015 | Black Eagle No. 2 | 49, Mines | 550 | | |
| 36 | 67016 | Black Eagle No. 3 | 49, Mines | 551 | | |
| 37 | 67017 | Black Eagle No. 4 | 49, Mines | 551 | | |
| 38 | 67018 | Black Eagle No. 5 | 49, Mines | 551 | | |
| 39 | 67019 | Black Eagle No. 6 | 49, Mines | 552 | | |
| 40 | 67020 | Fraction No. 6, Amended, Reamended | 160 | 511 | 226 250 | 538 456 |
| 41 | 67021 | Dick No. 17 | 62 | 354 | | |
| 42 | 67022 | Dick No. 18 | 62 | 355 | | |
| 43 | 67023 | Dick No. 19 | 62 | 356 | | |
| 44 | 67024 | Dick No. 20 | 62 | 357 | | |
| 45 | 314545 | Steamboat 1 | 829 | 934-36 | | |
| 46 | 314546 | Steamboat 2 | 829 | 937-39 | | |
| 47 | 314547 | Steamboat 3 | 829 | 940-42 | | |
| 48 | 314548 | Steamboat 4 | 829 | 943-45 | | |
| 49 | 314549 | Steamboat 5 | 829 | 946-48 | | |
| 50 | 314550 | Steamboat 6 | 829 | 949-51 | | |
| 51 | 314551 | Steamboat 7 | 829 | 952-54 | | |
| 52 | 314552 | Steamboat 8 | 829 | 955-57 | | |
| 53 | 314553 | Steamboat 9 | 829 | 958-60 | | |
| 54 | 314554 | Steamboat 10 | 829 | 961-63 | | |
| 55 | 314555 | Steamboat 11 | 829 | 964-66 | | |
| 56 | 314556 | Steamboat 12 | 829 | 967-69 | | |
| 57 | 314557 | Steamboat 13 | 829 | 970-72 | | |
| 58 | 314558 | Steamboat 14 | 829 | 973-75 | | |

2007 AUG 15 A 8:24

RECEIVED
B.L.M. AZ STATE OFFICE

EXHIBIT A

Unpatented lode claims located in Banner Mining District, Gila Co., Arizona

| | A | B | C | D | E | F |
|----|--------|--------------|-----|----------|---|---|
| 59 | 314559 | Steamboat 15 | 829 | 976-78 | | |
| 60 | 314560 | Steamboat 16 | 829 | 979-81 | | |
| 61 | 314561 | Steamboat 17 | 829 | 982-84 | | |
| 62 | 314562 | Steamboat 18 | 829 | 985-87 | | |
| 63 | 314563 | Steamboat 19 | 829 | 988-90 | | |
| 64 | 314564 | Steamboat 20 | 829 | 991-93 | | |
| 65 | 314565 | Steamboat 21 | 829 | 994-96 | | |
| 66 | 314566 | Steamboat 22 | 829 | 997-99 | | |
| 67 | 314567 | Steamboat 23 | 829 | 1000-02 | | |
| 68 | 314568 | Steamboat 24 | 830 | 1001-03 | | |
| 69 | 314569 | Steamboat 25 | 830 | 1004-06 | | |
| 70 | 314570 | Steamboat 26 | 830 | 1007-09 | | |
| 71 | 314571 | Steamboat 27 | 830 | 10 to 12 | | |
| 72 | 314572 | Steamboat 28 | 830 | 13-15 | | |
| 73 | 314573 | Steamboat 29 | 830 | 16-18 | | |
| 74 | 314574 | Steamboat 30 | 830 | 19-21 | | |
| 75 | 314575 | Steamboat 31 | 830 | 22-24 | | |
| 76 | 314576 | Steamboat 32 | 830 | 25-27 | | |
| 77 | 314577 | Steamboat 33 | 830 | 28-30 | | |
| 78 | 314578 | Steamboat 34 | 830 | 31-33 | | |
| 79 | 314579 | Steamboat 35 | 830 | 54-56 | | |
| 80 | 314580 | Steamboat 36 | 830 | 37-39 | | |
| 81 | 314581 | Steamboat 37 | 830 | 40-42 | | |
| 82 | 314582 | Steamboat 38 | 830 | 43-45 | | |
| 83 | 314583 | Steamboat 39 | 830 | 46-48 | | |
| 84 | 314584 | Steamboat 40 | 830 | 49-51 | | |
| 85 | 314585 | Steamboat 41 | 830 | 52-54 | | |
| 86 | 314586 | Steamboat 42 | 830 | 55-57 | | |
| 87 | 314587 | Steamboat 43 | 830 | 58-60 | | |
| 88 | 314588 | Steamboat 44 | 830 | 61-63 | | |
| 89 | 314589 | Steamboat 45 | 830 | 64-66 | | |
| 90 | 314590 | Steamboat 46 | 830 | 67-69 | | |
| 91 | 314591 | Steamboat 47 | 830 | 70-72 | | |
| 92 | 314592 | Steamboat 48 | 830 | 73-75 | | |
| 93 | 314593 | Steamboat 49 | 830 | 76-78 | | |
| 94 | 314594 | Steamboat 50 | 830 | 79-81 | | |
| 95 | 314595 | Steamboat 51 | 830 | 82-84 | | |
| 96 | 314596 | Steamboat 52 | 830 | 85-87 | | |
| 97 | 314597 | Steamboat 53 | 830 | 88-90 | | |

2007 AUG 15 A 8:24

RECEIVED
B.L.M. AZ STATE OFFICE

EXHIBIT A**Unpatented lode claims located in Banner Mining District, Gila Co., Arizona**

| | A | B | C | D | E | F |
|-----|--------|--------------|-----|---------|---|---|
| 98 | 314598 | Steamboat 54 | 830 | 91-93 | | |
| 99 | 314599 | Steamboat 55 | 830 | 94-96 | | |
| 100 | 314600 | Steamboat 56 | 830 | 97-99 | | |
| 101 | 314601 | Steamboat 57 | 830 | 100-02 | | |
| 102 | 314602 | Steamboat 58 | 830 | 103-05 | | |
| 103 | 314603 | Steamboat 59 | 830 | 106-08 | | |
| 104 | 314604 | Steamboat 60 | 830 | 109-111 | | |
| 105 | 314605 | Steamboat 61 | 830 | 112-14 | | |
| 106 | 314606 | Steamboat 62 | 830 | 115-17 | | |
| 107 | 314607 | Steamboat 63 | 830 | 118-20 | | |
| 108 | 314608 | Steamboat 64 | 830 | 121-23 | | |
| 109 | 314609 | Steamboat 65 | 830 | 124-26 | | |
| 110 | 314610 | Steamboat 66 | 830 | 127-29 | | |
| 111 | 314611 | Steamboat 67 | 830 | 130-32 | | |
| 112 | 314612 | Steamboat 68 | 830 | 133-35 | | |
| 113 | 314613 | Steamboat 69 | 830 | 136-38 | | |

PHOENIX, ARIZONA

2007 AUG 15 A 8:24

RECEIVED
B.L.M. AZ STATE OFFICE

EXHIBIT A

Unpatented Lode Claims and Mill Site Claims: Pinal Co., AZ Pioneer-Mineral Creek-Cochran-Copper Butte-Riverside Mining Districts

| | A | B | C | D | E | F |
|----|-------------------|----------------------------|-----------------|------|----------------------|------|
| 1 | AMC SERIAL No. | CLAIM NAME | BOOK/ DOCKET | PAGE | AMENDED REAMENDED | |
| 2 | | | | | BK/DOC | PAGE |
| 3 | 1186 | Teapot No. 11 | 850 | 617 | | |
| 4 | 1187 | Teapot No. 12 | 850 | 618 | | |
| 5 | 67025 | Wedge No. 1 | 431 | 418 | | |
| 6 | 67026 | Adobe, Amended | 52, Mines | 493 | 372 | 493 |
| 7 | 67027 | A Hunch No. 2, Amended | 70, Mines | 151 | 213 | 35 |
| 8 | 67028 | A Hunch No. 3, Amended | 70, Mines | 488 | 213 | 36 |
| 9 | 67029 | A Hunch No. 4 Amended | 73, Mines | 267 | 213 | 37 |
| 10 | 67030 | A Hunch No. 5, Amended | 73, Mines | 268 | 213 | 38 |
| 11 | 67031 | A Hunch No. 6, Amended | 73, Mines | 269 | 213 | 39 |
| 12 | 67032 | A Hunch No. 7, Amended | 78, Mines | 241 | 213 | 40 |
| 13 | 67033 | Canyon No. 6 | 364 | 200 | | |
| 14 | 67035 | Carnation | 30, Mines | 499 | | |
| 15 | 67036 | Chest | 35, Mines | 197 | | |
| 16 | 67037 | Chloride Gulch, Amended | 15, Mines | 219 | 36, Mines | 591 |
| 17 | 67038 | Combination | 30, Mines | 499 | | |
| 18 | 67039 | Contact No. 3 | 32, Mines | 531 | | |
| 19 | 67040 | Copper Ace No. 1 | 264 | 537 | | |
| 20 | 67041 | Copper Ace No. 2 | 264 | 538 | | |
| 21 | 67042 | Copper Ace No. 3 | 264 | 539 | | |
| 22 | 67043 | Copper Ace No. 4 | 264 | 540 | | |
| 23 | 67045 | Copper Zone No. 4, Amended | 24, Mines | 543 | 372 | 491 |
| 24 | 67046 | Copper Zone No. 5, Amended | 24, Mines | 544 | 372 | 492 |
| 25 | 67047 | Happy Vale | 35, Mines | 421 | | |
| 26 | 67048 | Led | 35, Mines | 301 | | |
| 27 | 67049 | Major | 32, Mines | 531 | | |
| 28 | 67050 | Major No. 2 | 32, Mines | 532 | | |
| 29 | 67051 | Major No. 3 | 32, Mines | 533 | | |
| 30 | 67052 | Major No. 4 | 35, Mines | 421 | | |
| 31 | 67053 | Major No. 5 | 46, Mines | 26 | | |
| 32 | 67054 | Major No. 6 | 46, Mines | 27 | | |
| 33 | 67055 | Mescal No. 1, Amended | 188 | 564 | 193 | 425 |
| 34 | 67056 | Mescal No. 2 | 188 | 565 | | |
| 35 | 67057 | Mescal No. 3 | 188 | 566 | | |
| 36 | 67058 | Mescal No. 4 | 188 | 567 | | |
| 37 | 67059 | Mescal No. 5 | 189 | 328 | | |
| 38 | 67060 | Mescal No. 6 | 188 | 568 | | |

2007 AUG 15 8:28

RECEIVED
B.L.M. AZ STATE OFFICE

EXHIBIT A

Unpatented Lode Claims and Mill Site Claims:
Pinal Co., AZ Pioneer-Mineral Creek-Cochran-Copper Butte-Riverside Mining Districts

| | A | B | C | D | E | F |
|----|-------|------------------------|-----|-----|-----|-----|
| 39 | 67061 | Mescal No. 7 | 188 | 569 | | |
| 40 | 67062 | Mescal No. 8 | 189 | 55 | | |
| 41 | 67063 | Mescal No. 9 | 189 | 56 | | |
| 42 | 67064 | Mescal No. 10 | 189 | 57 | | |
| 43 | 67065 | Mescal No. 11 | 189 | 58 | | |
| 44 | 67066 | Mescal No. 12 | 189 | 59 | | |
| 45 | 67067 | Mescal No. 13 | 189 | 60 | | |
| 46 | 67068 | Mescal No. 14 | 189 | 61 | | |
| 47 | 67069 | Mescal No. 15 | 189 | 62 | | |
| 48 | 67070 | Mescal No. 16 | 189 | 329 | | |
| 49 | 67071 | Mescal No. 17 | 189 | 63 | | |
| 50 | 67072 | Mescal No. 18 | 189 | 199 | | |
| 51 | 67073 | Mescal No. 19 | 189 | 64 | | |
| 52 | 67074 | Mescal No. 20 | 189 | 65 | | |
| 53 | 67075 | Mescal No. 21 | 189 | 210 | | |
| 54 | 67076 | Mescal No. 22 | 189 | 201 | | |
| 55 | 67077 | Mescal No. 23 | 189 | 202 | | |
| 56 | 67078 | Mescal No. 24 | 189 | 203 | | |
| 57 | 67079 | Mescal No. 25 | 189 | 204 | | |
| 58 | 67080 | Mescal No. 26, Amended | 189 | 205 | 194 | 528 |
| 59 | 67081 | Mescal No. 27 | 194 | 529 | | |
| 60 | 67082 | Mescal No. 28 | 194 | 530 | | |
| 61 | 67083 | Mescal No. 29 | 194 | 531 | | |
| 62 | 67084 | Mescal No. 30 | 194 | 532 | | |
| 63 | 67085 | Mescal No. 31 | 194 | 533 | | |
| 64 | 67086 | Mescal No. 32 | 194 | 534 | | |
| 65 | 67087 | Mescal No. 33 | 194 | 535 | | |
| 66 | 67088 | Mescal No. 34 | 194 | 536 | | |
| 67 | 67089 | Mescal No. 35 | 194 | 537 | | |
| 68 | 67090 | Mescal No. 36 | 194 | 538 | | |
| 69 | 67091 | Mescal No. 37 | 194 | 539 | | |
| 70 | 67092 | Mescal No. 38 | 194 | 540 | | |
| 71 | 67093 | Mescal No. 39 | 194 | 541 | | |
| 72 | 67094 | Mescal No. 40 | 195 | 564 | | |
| 73 | 67095 | Mescal No. 41 | 195 | 565 | | |
| 74 | 67096 | Mescal No. 42 | 195 | 566 | | |
| 75 | 67097 | Mescal No. 43 | 197 | 230 | | |
| 76 | 67098 | Mescal No. 44 | 197 | 231 | | |
| 77 | 67099 | Mescal No. 45 | 197 | 232 | | |

2007 AUG 15 A 8:28

RECEIVED
B.L.M. AZ STATE OFFICE

EXHIBIT A

Unpatented Lode Claims and Mill Site Claims: Pinal Co., AZ Pioneer-Mineral Creek-Cochran-Copper Butte-Riverside Mining Districts

| | A | B | C | D | E | F |
|-----|-------|--------------------------|-----------|-----|------|---------|
| 78 | 67100 | Mescal No. 46 | 197 | 233 | | |
| 79 | 67101 | Mescal No. 47, Amended | 197 | 234 | 1869 | 910-911 |
| 80 | 67103 | Mescal No. 49, Amended | 197 | 236 | 1869 | 914 |
| 81 | 67104 | Mescal No. 50, Amended | 195 | 562 | 1869 | 916 |
| 82 | 67105 | Mescal No. 51 | 195 | 563 | | |
| 83 | 67106 | Mesquite No. 1 | 197 | 228 | | |
| 84 | 67107 | Mesquite No. 2 | 197 | 229 | | |
| 85 | 67108 | Odessa | 35, Mines | 422 | | |
| 86 | 67109 | Olive | 35, Mines | 198 | | |
| 87 | 67110 | Recall | 35, Mines | 198 | | |
| 88 | 67111 | Rustler No. 1 | 364 | 196 | | |
| 89 | 67112 | Rustler No. 2 | 364 | 197 | | |
| 90 | 67113 | Rustler No. 3 | 364 | 198 | | |
| 91 | 67114 | Rustler No. 4 | 364 | 199 | | |
| 92 | 67115 | Silverball (SilverBall) | 39, Mines | 457 | | |
| 93 | 67116 | Silver King | 31, Mines | 495 | | |
| 94 | 67117 | Silver Lead | 31, Mines | 496 | | |
| 95 | 67118 | Silver Leaf (SilverLeap) | 31, Mines | 497 | | |
| 96 | 67119 | Silver Leap No. 3 | 32, Mines | 530 | | |
| 97 | 67120 | Silver Queen | 31, Mines | 496 | | |
| 98 | 67121 | Silver Threads | 31, Mines | 497 | | |
| 99 | 67122 | Star | 31, Mines | 494 | | |
| 100 | 67123 | Would be Expert | 31, Mines | 302 | | |
| 101 | 67124 | Erman No. 1, Amended | 537 | 209 | 974 | 163 |
| 102 | 67125 | Erman No. 2, Amended | 537 | 210 | 974 | 165 |
| 103 | 67126 | Erman No. 3, Amended | 537 | 211 | 974 | 167 |
| 104 | 67127 | Erman No. 4, Amended | 537 | 212 | 974 | 169 |
| 105 | 67128 | Erman No. 5, Amended | 537 | 213 | 974 | 171 |
| 106 | 67129 | Erman No. 6, Amended | 537 | 214 | 974 | 173 |
| 107 | 67130 | Erman No. 7, Amended | 537 | 215 | 974 | 175 |
| 108 | 67131 | Erman No. 8, Amended | 537 | 216 | 974 | 177 |
| 109 | 67132 | Erman No. 9, Amended | 537 | 217 | 974 | 179 |
| 110 | 67133 | Erman No. 10, Amended | 537 | 218 | 974 | 181 |
| 111 | 67134 | Erman No. 11, Amended | 537 | 219 | 974 | 183 |
| 112 | 67135 | Erman No. 12, Amended | 537 | 220 | 974 | 185 |
| 113 | 67136 | Erman No. 13, Amended | 537 | 221 | 974 | 187 |
| 114 | 67137 | Erman No. 14, Amended | 537 | 222 | 974 | 189 |
| 115 | 67138 | Erman No. 15, Amended | 537 | 223 | 974 | 191 |
| 116 | 67139 | Erman No. 16, Amended | 537 | 224 | 974 | 193 |

PHOENIX, ARIZONA

2007 AUG 15 A 8:28

RECEIVED
B.L.M. AZ STATE OFFICE

EXHIBIT A

Unpatented Lode Claims and Mill Site Claims:
Pinal Co., AZ Pioneer-Mineral Creek-Cochran-Copper Butte-Riverside Mining Districts

| | A | B | C | D | E | F |
|-----|-------|-------------------------|-----|-----|------|---------|
| 117 | 67140 | Erman No. 17, Amended | 537 | 225 | 974 | 195 |
| 118 | 67141 | Erman No. 18, Amended | 537 | 226 | 974 | 197 |
| 119 | 67142 | Erman No. 19, Amended | 537 | 227 | 974 | 199 |
| 120 | 67143 | Erman No. 20, Amended | 537 | 228 | 974 | 201 |
| 121 | 67144 | Erman No. 21, Amended | 537 | 229 | 974 | 203 |
| 122 | 67145 | Erman No. 22, Amended | 537 | 230 | 974 | 205 |
| 123 | 67146 | Erman No. 23, Amended | 537 | 231 | 974 | 207 |
| 124 | 67147 | Erman No. 24, Amended | 537 | 232 | 974 | 209 |
| 125 | 67148 | Erman No. 25, Amended | 537 | 233 | 974 | 211 |
| 126 | 67149 | Erman No. 26, Amended | 537 | 234 | 974 | 213 |
| 127 | 67150 | Erman No. 27, Amended | 537 | 235 | 974 | 215 |
| 128 | 67151 | Erman No. 28, Amended | 537 | 236 | 974 | 217 |
| 129 | 67152 | Erman No. 29, Amended | 537 | 237 | 974 | 219 |
| 130 | 67153 | Erman No. 30, Amended | 542 | 378 | 974 | 221 |
| 131 | 67154 | Erman No. 31, Amended | 542 | 379 | 974 | 223 |
| 132 | 67155 | River No. 4 | 673 | 389 | | |
| 133 | 67156 | River No. 5 | 673 | 390 | | |
| 134 | 67157 | River No. 6 | 673 | 391 | | |
| 135 | 67158 | River No. 7 | 673 | 392 | | |
| 136 | 67159 | River No. 8 | 673 | 393 | | |
| 137 | 67160 | River No. 9 | 673 | 394 | | |
| 138 | 67161 | River No. 13 | 673 | 398 | | |
| 139 | 67162 | River No. 14 | 673 | 399 | | |
| 140 | 67163 | River No. 15 | 673 | 400 | | |
| 141 | 67164 | River No. 16 | 673 | 401 | | |
| 142 | 67165 | River No. 17 | 673 | 402 | | |
| 143 | 67166 | River No. 18 | 673 | 403 | | |
| 144 | 67167 | River No. 22 | 673 | 404 | | |
| 145 | 67168 | River No. 23 | 673 | 405 | | |
| 146 | 67169 | River No. 24 | 673 | 406 | | |
| 147 | 67170 | River No. 25 | 673 | 407 | | |
| 148 | 67171 | River No. 26 | 673 | 408 | | |
| 149 | 67172 | River No. 27 | 673 | 409 | | |
| 150 | 67173 | Southern No. 1 | 297 | 230 | | |
| 151 | 67174 | Southern No. 2 | 297 | 231 | | |
| 152 | 67175 | Southern No. 3 | 297 | 232 | | |
| 153 | 67176 | Southern No. 4 | 297 | 233 | | |
| 154 | 67177 | Southern No. 5, Amended | 297 | 234 | 1869 | 940-941 |
| 155 | 67178 | Southern No. 6, Amended | 297 | 235 | 1869 | 942-943 |

PHOENIX, ARIZONA

2007 AUG 15 A 8: 27

RECEIVED
B.L.M. AZ STATE OFFICE

EXHIBIT A

Unpatented Lode Claims and Mill Site Claims: Pinal Co., AZ Pioneer-Mineral Creek-Cochran-Copper Butte-Riverside Mining Districts

| | A | B | C | D | E | F |
|-----|-------|--|-----------|-----|-------------|----------------|
| 156 | 67179 | Southern No. 7 | 334 | 532 | | |
| 157 | 67180 | Southern No. 8, Amended | 334 | 533 | 1869 | 944-945 |
| 158 | 67181 | Ray Southern 1 | 47, Mines | 462 | | |
| 159 | 67182 | Ray Southern 5, Amended | 47, Mines | 463 | 1869 | 918-919 |
| 160 | 67183 | Ray Southern 6, Amended | 47, Mines | 464 | 1869 | 920-921 |
| 161 | 67184 | Ray Southern 7, Amended | 47, Mines | 465 | 1869 | 922-923 |
| 162 | 67187 | Ray Southern 10, Amended | 47, Mines | 468 | 1869 | 924-925 |
| 163 | 67188 | Ray Southern 11, Amended | 47, Mines | 469 | 297 | 236 |
| 164 | 67189 | Ray Southern 12, Amended | 47, Mines | 470 | 1869 | 926-927 |
| 165 | 67193 | Ray Southern 16 | 55, Mines | 355 | | |
| 166 | 67195 | Ray Southern 17, Amended | 56, Mines | 527 | 1869 | 934-935 |
| 167 | 67196 | Ray Southern 39, Amended, Reamended | 155 | 134 | 360 1869 | 522 636-637 |
| 168 | 67197 | Ray Southern 40, Amended, Reamended | 155 | 86 | 360 1869 | 523 938-939 |
| 169 | 67198 | Ray Southern 41, Amended | 155 | 87 | 360 | 524 |
| 170 | 67199 | Ray Southern 42, Amended | 158 | 88 | 360 | 525 |
| 171 | 67249 | Bur No. 1, Amended | 719 | 609 | 974 | 225 |
| 172 | 67250 | Bur No. 2, Amended | 719 | 610 | 974 | 227 |
| 173 | 67251 | Bur No. 3, Amended | 719 | 611 | 974 | 229 |
| 174 | 67252 | Bur No. 4, Amended | 719 | 612 | 974 | 231 |
| 175 | 67253 | Bur No. 5, Amended | 719 | 613 | 974 | 233 |
| 176 | 67254 | Bur No. 6, Amended | 719 | 614 | 974 | 235 |
| 177 | 67255 | Bur No. 7, Amended | 719 | 615 | 974 | 237 |
| 178 | 67256 | Bur No. 8, Amended | 719 | 616 | 974 | 239 |
| 179 | 67257 | Bur No. 9, Amended | 719 | 617 | 974 | 241 |
| 180 | 67258 | Bur No. 10, Amended, Reamended | 719 | 618 | 974 1890 | 243 405-406 |
| 181 | 67259 | Bur No. 11, Amended | 719 | 619 | 974 | 245 |
| 182 | 67260 | Bur No. 12, Amended, Reamended | 719 | 620 | 974 1890 | 247 407-408 |
| 183 | 67261 | Bur No. 13, Amended | 719 | 621 | 974 | 249 |
| 184 | 67262 | Bur No. 14, Amended, Reamended | 719 | 622 | 974 1890 | 251 409-410 |
| 185 | 67263 | Bur No. 15, Amended | 719 | 623 | 974 | 253 |
| 186 | 67264 | Bur No. 16, Amended, Reamended | 719 | 624 | 974 1890 | 255 411-412 |
| 187 | 67265 | Bur No. 17, Amended, Reamended | 719 | 625 | 974 1890 | 257 413-414 |

2007 AUG 15 8:27

RECEIVED
B.L.M. AZ STATE OFFICE

EXHIBIT A

Unpatented Lode Claims and Mill Site Claims: Pinal Co., AZ Pioneer-Mineral Creek-Cochran-Copper Butte-Riverside Mining Districts

| | A | B | C | D | E | F |
|-----|-------|-----------------------------------|-----|-----|-------------|----------------|
| 188 | 67266 | Bur No. 18, Amended, Reamended | 719 | 626 | 974 1890 | 259 415-416 |
| 189 | 67267 | Bur No. 19, Amended, Reamended | 719 | 627 | 974 1890 | 261 417-418 |
| 190 | 67268 | Bur No. 20, Amended, Reamended | 719 | 628 | 974 1890 | 263 419-420 |
| 191 | 67269 | Bur No. 22, Amended, Reamended | 719 | 630 | 974 1869 | 265 946-947 |
| 192 | 67271 | Bur No. 24, Amended, Reamended | 719 | 632 | 974 1869 | 269 948-949 |
| 193 | 67273 | Bur No. 26, Amended, Reamended | 719 | 634 | 974 1869 | 273 950-951 |
| 194 | 67275 | Bur No. 28, Amended, Reamended | 719 | 636 | 974 1869 | 277 952-953 |
| 195 | 67277 | Bur No. 30, Amended, Reamended | 719 | 638 | 974 1869 | 281 954-955 |
| 196 | 67278 | Bur No. 31, Amended | 719 | 639 | 974 | 283 |
| 197 | 67279 | Bur No. 32, Amended, Reamended | 719 | 640 | 974 1869 | 285 956-957 |
| 198 | 67280 | Bur No. 33, Amended | 719 | 641 | 974 | 287 |
| 199 | 67281 | Bur No. 34, Amended, Reamended | 719 | 642 | 974 1869 | 289 970-971 |
| 200 | 67284 | Bur No. 37, Amended | 719 | 645 | 974 | 295 |
| 201 | 67286 | Bur No. 39, Amended | 719 | 647 | 974 | 299 |
| 202 | 67287 | Bur No. 40, Amended, Reamended | 719 | 648 | 974 1869 | 301 978-979 |
| 203 | 67288 | Bur No. 41, Amended | 719 | 649 | 974 | 303 |
| 204 | 67289 | Bur No. 43, Amended | 720 | 591 | 974 | 305 |
| 205 | 67290 | Bur No. 45, Amended | 719 | 651 | 974 | 307 |
| 206 | 67291 | Bur No. 46, Amended | 719 | 652 | 974 | 309 |
| 207 | 67292 | Bur No. 47, Amended | 719 | 653 | 974 | 311 |
| 208 | 67293 | Bur No. 48, Amended | 719 | 654 | 974 | 313 |
| 209 | 67294 | Bur No. 49, Amended | 719 | 655 | 974 | 315 |
| 210 | 67295 | Bur No. 50, Amended | 719 | 656 | 974 | 317 |
| 211 | 67296 | Bur No. 51, Amended, Reamended | 719 | 657 | 974 1890 | 319 421-422 |
| 212 | 67297 | Bur No. 52, Amended | 719 | 658 | 974 | 321 |
| 213 | 67298 | Bur No. 53, Amended, Reamended | 719 | 659 | 974 1890 | 323 423-424 |

2007 AUG 15 A 8 27

RECEIVED
B.L.M. AZ STATE OFFICE

EXHIBIT A

Unpatented Lode Claims and Mill Site Claims: Pinal Co., AZ Pioneer-Mineral Creek-Cochran-Copper Butte-Riverside Mining Districts

| | A | B | C | D | E | F |
|-----|-------|-----------------------------------|-----|-----|-------------|----------------|
| 214 | 67299 | Bur No. 54, Amended | 719 | 660 | 974 | 325 |
| 215 | 67300 | Bur No. 55, Amended, Reamended | 719 | 661 | 974 1890 | 327 425-426 |
| 216 | 67301 | Bur No. 56, Amended | 719 | 662 | 974 | 329 |
| 217 | 67302 | Bur No. 57, Amended, Reamended | 719 | 663 | 974 1890 | 331 427-428 |
| 218 | 67303 | Bur No. 58, Amended | 719 | 664 | 974 | 333 |
| 219 | 67304 | Bur No. 59, Amended, Reamended | 719 | 665 | 974 1890 | 335 429-430 |
| 220 | 67305 | Bur No. 60, Amended, Reamended | 719 | 666 | 974 1890 | 337 431-432 |
| 221 | 67306 | Bur No. 61, Amended, Reamended | 719 | 667 | 974 1890 | 339 433-434 |
| 222 | 67307 | Bur No. 62, Amended, Reamended | 719 | 668 | 974 1890 | 341 435-436 |
| 223 | 67308 | Bur No. 63, Amended, Reamended | 719 | 669 | 974 1890 | 343 437-438 |
| 224 | 67309 | Bur No. 64, Amended, Reamended | 719 | 670 | 974 1890 | 345 439-440 |
| 225 | 67310 | Bur No. 65, Amended, Reamended | 719 | 671 | 974 1890 | 347 441-442 |
| 226 | 67311 | Bur No. 66, Amended | 719 | 672 | 974 | 349 |
| 227 | 67312 | Bur No. 67, Amended, Reamended | 719 | 673 | 974 1890 | 351 443-444 |
| 228 | 67313 | Bur No. 68, Amended | 719 | 674 | 974 | 353 |
| 229 | 67314 | Bur No. 69, Amended, Reamended | 719 | 675 | 974 1890 | 355 445-446 |
| 230 | 67315 | Bur No. 71, Amended | 719 | 677 | 974 | 357 |
| 231 | 67316 | Bur No. 73, Amended | 719 | 679 | 974 | 359 |
| 232 | 67317 | Bur No. 75, Amended | 719 | 681 | 974 | 361 |
| 233 | 67318 | Bur No. 77, Amended, Reamended | 719 | 683 | 974 1869 | 363 980-981 |
| 234 | 67321 | Bur No. 83, Amended, Reamended | 719 | 689 | 974 1869 | 369 984-985 |
| 235 | 67322 | Bur No. 86, Amended | 719 | 690 | 974 | 371 |
| 236 | 67323 | Bur No. 87, Amended | 719 | 691 | 974 | 373 |
| 237 | 67324 | Bur No. 88, Amended | 719 | 692 | 974 | 375 |
| 238 | 67325 | Bur No. 89, Amended | 719 | 693 | 974 | 377 |
| 239 | 67326 | Bur No. 90, Amended | 719 | 694 | 974 | 379 |

2007 AUG 15 8:27

RECEIVED
B.L.M. AZ STATE OFFICE

EXHIBIT A

Unpatented Lode Claims and Mill Site Claims: Pinal Co., AZ Pioneer-Mineral Creek-Cochran-Copper Butte-Riverside Mining Districts

| | A | B | C | D | E | F |
|-----|-------|----------------------|-----------|-----|-----|-----|
| 240 | 67327 | Bur No. 91, Amended | 719 | 695 | 974 | 381 |
| 241 | 67328 | Bur No. 92, Amended | 719 | 696 | 974 | 383 |
| 242 | 67329 | Bur No. 93, Amended | 719 | 697 | 974 | 385 |
| 243 | 67330 | Bur No. 94, Amended | 719 | 698 | 974 | 387 |
| 244 | 67331 | Bur No. 95, Amended | 719 | 699 | 974 | 389 |
| 245 | 67332 | Bur No. 116, Amended | 719 | 718 | 974 | 391 |
| 246 | 67333 | Bur No. 117, Amended | 719 | 719 | 974 | 393 |
| 247 | 67334 | Bur No. 118, Amended | 719 | 720 | 974 | 395 |
| 248 | 67335 | Bur No. 119, Amended | 719 | 721 | 974 | 397 |
| 249 | 67336 | Bur No. 120, Amended | 719 | 722 | 974 | 399 |
| 250 | 67337 | Bur No. 121, Amended | 719 | 723 | 974 | 401 |
| 251 | 67338 | Bur No. 122, Amended | 719 | 724 | 974 | 403 |
| 252 | 67339 | Bur No. 123, Amended | 719 | 725 | 974 | 405 |
| 253 | 67340 | Bur No. 124, Amended | 719 | 726 | 974 | 407 |
| 254 | 67341 | Bur No. 125, Amended | 719 | 727 | 974 | 409 |
| 255 | 67342 | Bur No. 126, Amended | 719 | 728 | 974 | 411 |
| 256 | 67343 | Bur No. 127, Amended | 719 | 729 | 974 | 413 |
| 257 | 67344 | Bur No. 128, Amended | 719 | 730 | 974 | 415 |
| 258 | 67345 | Bur No. 129, Amended | 719 | 731 | 974 | 417 |
| 259 | 67346 | Bur No. 130, Amended | 719 | 732 | 974 | 419 |
| 260 | 67349 | Belgravia No. 1 | 536 | 29 | | |
| 261 | 67350 | Belgravia No. 2 | 536 | 30 | | |
| 262 | 67351 | Belgravia No. 3 | 536 | 31 | | |
| 263 | 67352 | Belgravia No. 4 | 536 | 32 | | |
| 264 | 67353 | Belgravia No. 5 | 536 | 33 | | |
| 265 | 67354 | Belgravia No. 6 | 536 | 34 | | |
| 266 | 67355 | Belgravia No. 7 | 536 | 35 | | |
| 267 | 67356 | Belgravia No. 8 | 536 | 36 | | |
| 268 | 67357 | Belgravia No. 9 | 536 | 37 | | |
| 269 | 67358 | Belgravia No. 10 | 536 | 38 | | |
| 270 | 67359 | Belgravia No. 11 | 536 | 39 | | |
| 271 | 67360 | Belgravia No. 12 | 536 | 40 | | |
| 272 | 67361 | Belgravia No. 13 | 536 | 41 | | |
| 273 | 67362 | Belgravia No. 14 | 536 | 42 | | |
| 274 | 67363 | Belgravia No. 15 | 536 | 43 | | |
| 275 | 67364 | Belgravia No. 16 | 536 | 44 | | |
| 276 | 67365 | Livingston No. 2 | 133 | 196 | | |
| 277 | 67366 | New Year No. 3 | 57, Mines | 575 | | |
| 278 | 67367 | New Year No. 4 | 57, Mines | 576 | | |

2007 AUG 15 8:27

RECEIVED
B.L.M. AZ STATE OFFICE

PHOENIX, ARIZONA

EXHIBIT A

Unpatented Lode Claims and Mill Site Claims: Pinal Co., AZ Pioneer-Mineral Creek-Cochran-Copper Butte-Riverside Mining Districts

| | A | B | C | D | E | F |
|-----|-------|---------------------------|-----------|-----|-----|-----|
| 279 | 67368 | New Year No. 5 | 57, Mines | 577 | | |
| 280 | 67369 | New Year No. 6 | 57, Mines | 578 | | |
| 281 | 67370 | New Year No. 7 | 57, Mines | 579 | | |
| 282 | 67371 | New Year No. 8 | 57, Mines | 580 | | |
| 283 | 67372 | New Year No. 9 | 57, Mines | 581 | | |
| 284 | 67373 | Portland 5 | 683 | 163 | | |
| 285 | 67374 | Portland 6 | 683 | 164 | | |
| 286 | 67375 | Portland 7 | 683 | 166 | | |
| 287 | 67376 | Portland No. 8 | 720 | 592 | | |
| 288 | 67377 | Portland No. 9 | 720 | 593 | | |
| 289 | 67378 | Portland No. 10 | 720 | 594 | | |
| 290 | 67379 | Portland No. 11 | 720 | 595 | | |
| 291 | 67380 | Portland No. 12 | 720 | 596 | | |
| 292 | 67381 | Portland No. 13 | 720 | 597 | | |
| 293 | 67382 | Portland No. 14 | 720 | 598 | | |
| 294 | 67383 | Portland No. 15 | 720 | 599 | | |
| 295 | 67384 | Portland No. 16 | 720 | 600 | | |
| 296 | 67385 | Teapot No. 1 | 834 | 692 | | |
| 297 | 67386 | Teapot No. 2 | 834 | 693 | | |
| 298 | 67387 | Teapot No. 3 | 834 | 694 | | |
| 299 | 67388 | Teapot No. 4 | 834 | 695 | | |
| 300 | 67389 | Teapot No. 5 | 834 | 696 | | |
| 301 | 67390 | Teapot No. 6 | 834 | 697 | | |
| 302 | 67391 | Teapot No. 7 | 834 | 698 | | |
| 303 | 67392 | Teapot No. 8 | 834 | 699 | | |
| 304 | 67393 | Teapot No. 9 | 834 | 700 | | |
| 305 | 67394 | Teapot No. 10 | 834 | 701 | | |
| 306 | 67395 | Red Hills No. 1, Amended | 129 | 129 | 152 | 393 |
| 307 | 67396 | Red Hills No. 2, Amended | 129 | 130 | 152 | 394 |
| 308 | 67397 | Red Hills No. 3, Amended | 129 | 131 | 152 | 395 |
| 309 | 67398 | Red Hills No. 4, Amended | 129 | 132 | 491 | 46 |
| 310 | 67399 | Red Hills No. 5, Amended | 129 | 133 | 491 | 47 |
| 311 | 67400 | Red Hills No. 6 | 129 | 134 | | |
| 312 | 67401 | Red Hills No. 7 | 129 | 135 | | |
| 313 | 67402 | Red Hills No. 8 | 133 | 195 | | |
| 314 | 67403 | Red Hills No. 9, Amended | 129 | 137 | 132 | 177 |
| 315 | 67404 | Red Hills No. 11, Amended | 129 | 139 | 132 | 178 |
| 316 | 67405 | Red Hills Fraction | 487 | 394 | | |
| 317 | 67406 | Red Bluff | 495 | 504 | | |

PHOENIX, ARIZONA

2007 AUG 15 8:27

RECEIVED
B.L.M. AZ STATE OFFICE

EXHIBIT A

Unpatented Lode Claims and Mill Site Claims: Pinal Co., AZ Pioneer-Mineral Creek-Cochran-Copper Butte-Riverside Mining Districts

| | A | B | C | D | E | F |
|-----|-------|-------------------|-----|-----|---|---|
| 318 | 67407 | West No. 1 | 520 | 971 | | |
| 319 | 67408 | West No. 2 | 520 | 972 | | |
| 320 | 67409 | West No. 3 | 520 | 973 | | |
| 321 | 67410 | West No. 4 | 520 | 974 | | |
| 322 | 67411 | West No. 5 | 520 | 975 | | |
| 323 | 67412 | West No. 6 | 520 | 976 | | |
| 324 | 67413 | West No. 7 | 520 | 977 | | |
| 325 | 67414 | West No. 8 | 520 | 978 | | |
| 326 | 67415 | West No. 9 | 520 | 979 | | |
| 327 | 67416 | West No. 10 | 520 | 980 | | |
| 328 | 67417 | West No. 11 | 520 | 981 | | |
| 329 | 67418 | West No. 12 | 520 | 982 | | |
| 330 | 67419 | West No. 13 | 520 | 983 | | |
| 331 | 67420 | West No. 14 | 520 | 984 | | |
| 332 | 67421 | West No. 15 | 520 | 985 | | |
| 333 | 67422 | West No. 16 | 520 | 986 | | |
| 334 | 67423 | West No. 17 | 520 | 987 | | |
| 335 | 67424 | West No. 18 | 520 | 988 | | |
| 336 | 67425 | West No. 19 | 520 | 989 | | |
| 337 | 67426 | West No. 20 | 520 | 990 | | |
| 338 | 67427 | West No. 21 | 520 | 991 | | |
| 339 | 67428 | Blue Hills No. 1 | 280 | 374 | | |
| 340 | 67429 | Blue Hills No. 2 | 280 | 375 | | |
| 341 | 67430 | Blue Hills No. 3 | 280 | 376 | | |
| 342 | 67431 | Blue Hills No. 4 | 280 | 377 | | |
| 343 | 67432 | Blue Hills No. 5 | 280 | 378 | | |
| 344 | 67433 | Blue Hills No. 6 | 280 | 379 | | |
| 345 | 67434 | Blue Hills No. 7 | 280 | 380 | | |
| 346 | 67435 | Blue Hills No. 8 | 280 | 381 | | |
| 347 | 67436 | Blue Hills No. 9 | 280 | 382 | | |
| 348 | 67437 | Blue Hills No. 10 | 280 | 383 | | |
| 349 | 67438 | Blue Hills No. 11 | 280 | 384 | | |
| 350 | 67439 | Blue Hills No. 12 | 280 | 385 | | |
| 351 | 67441 | Ray No. 2 | 545 | 102 | | |
| 352 | 67443 | Ray No. 4 | 545 | 104 | | |
| 353 | 67444 | Ray No. 5 | 545 | 105 | | |
| 354 | 67445 | Ray No. 6 | 545 | 106 | | |
| 355 | 67446 | Ray No. 7 | 545 | 107 | | |
| 356 | 67447 | Ray No. 8 | 545 | 108 | | |

PHOENIX, ARIZONA

2007 AUG 15 A 8:27

RECEIVED
B.L.M. AZ STATE OFFICE

EXHIBIT A

Unpatented Lode Claims and Mill Site Claims: Pinal Co., AZ Pioneer-Mineral Creek-Cochran-Copper Butte-Riverside Mining Districts

| | A | B | C | D | E | F |
|-----|-------|------------|-----|-----|---|---|
| 357 | 67448 | Ray No. 9 | 545 | 109 | | |
| 358 | 67449 | Ray No. 10 | 545 | 110 | | |
| 359 | 67450 | Ray No. 11 | 545 | 111 | | |
| 360 | 67451 | Ray No. 12 | 545 | 112 | | |
| 361 | 67452 | Ray No. 13 | 545 | 113 | | |
| 362 | 67453 | Ray No. 14 | 545 | 114 | | |
| 363 | 67454 | Ray No. 15 | 552 | 367 | | |
| 364 | 67455 | Ray No. 16 | 545 | 116 | | |
| 365 | 67456 | Ray No. 17 | 545 | 117 | | |
| 366 | 67457 | Ray No. 18 | 545 | 118 | | |
| 367 | 67459 | Ray No. 20 | 545 | 120 | | |
| 368 | 67460 | Ray No. 21 | 545 | 121 | | |
| 369 | 67461 | Ray No. 22 | 552 | 381 | | |
| 370 | 67462 | Ray No. 23 | 545 | 122 | | |
| 371 | 67463 | Ray No. 24 | 552 | 382 | | |
| 372 | 67464 | Ray No. 25 | 545 | 123 | | |
| 373 | 67465 | Ray No. 26 | 552 | 383 | | |
| 374 | 67466 | Ray No. 27 | 545 | 124 | | |
| 375 | 67467 | Ray No. 28 | 552 | 384 | | |
| 376 | 67468 | Ray No. 29 | 545 | 125 | | |
| 377 | 67469 | Ray No. 30 | 552 | 385 | | |
| 378 | 67470 | Ray No. 31 | 552 | 386 | | |
| 379 | 67471 | Ray No. 32 | 552 | 387 | | |
| 380 | 67472 | Ray No. 33 | 552 | 388 | | |
| 381 | 67473 | Ray No. 34 | 552 | 389 | | |
| 382 | 67474 | Ray No. 35 | 545 | 126 | | |
| 383 | 67475 | Ray No. 36 | 545 | 127 | | |
| 384 | 67476 | Ray No. 37 | 545 | 128 | | |
| 385 | 67477 | Ray No. 38 | 545 | 129 | | |
| 386 | 67478 | Ray No. 39 | 545 | 130 | | |
| 387 | 67479 | Ray No. 40 | 545 | 131 | | |
| 388 | 67480 | Ray No. 41 | 545 | 132 | | |
| 389 | 67481 | Ray No. 42 | 545 | 133 | | |
| 390 | 67482 | Ray No. 43 | 552 | 390 | | |
| 391 | 67483 | Ray No. 44 | 552 | 391 | | |
| 392 | 67484 | Ray No. 45 | 552 | 392 | | |
| 393 | 67485 | Ray No. 46 | 552 | 393 | | |
| 394 | 67486 | Ray No. 47 | 552 | 394 | | |
| 395 | 67487 | Ray No. 48 | 552 | 395 | | |

2007 AUG 15 A 8: 27

RECEIVED
B.L.M. AZ STATE OFFICE

EXHIBIT A

Unpatented Lode Claims and Mill Site Claims:
Pinal Co., AZ Pioneer-Mineral Creek-Cochran-Copper Butte-Riverside Mining Districts

| | A | B | C | D | E | F |
|-----|-------|------------|-----|-----|---|---|
| 396 | 67488 | Ray No. 49 | 546 | 444 | | |
| 397 | 67489 | Ray No. 50 | 546 | 445 | | |
| 398 | 67490 | Ray No. 51 | 546 | 446 | | |
| 399 | 67491 | Ray No. 52 | 546 | 447 | | |
| 400 | 67492 | Ray No. 53 | 546 | 448 | | |
| 401 | 67493 | Ray No. 54 | 546 | 449 | | |
| 402 | 67494 | Ray No. 55 | 546 | 450 | | |
| 403 | 67495 | Ray No. 56 | 546 | 451 | | |
| 404 | 67496 | Ray No. 57 | 546 | 452 | | |
| 405 | 67497 | Ray No. 58 | 546 | 453 | | |
| 406 | 67498 | Ray No. 59 | 546 | 454 | | |
| 407 | 67499 | Ray No. 60 | 552 | 396 | | |
| 408 | 67500 | Ray No. 61 | 548 | 185 | | |
| 409 | 67501 | Ray No. 62 | 548 | 186 | | |
| 410 | 67502 | Ray No. 63 | 548 | 187 | | |
| 411 | 67503 | Ray No. 64 | 548 | 188 | | |
| 412 | 67504 | Ray No. 65 | 548 | 189 | | |
| 413 | 67505 | Ray No. 66 | 548 | 190 | | |
| 414 | 67506 | Ray No. 67 | 548 | 191 | | |
| 415 | 67507 | Ray No. 68 | 548 | 192 | | |
| 416 | 67508 | Ray No. 69 | 548 | 193 | | |
| 417 | 67509 | Ray No. 70 | 548 | 194 | | |
| 418 | 67510 | Ray No. 71 | 548 | 195 | | |
| 419 | 67511 | Ray No. 72 | 548 | 196 | | |
| 420 | 67512 | Ray No. 73 | 552 | 370 | | |
| 421 | 67513 | Ray No. 74 | 552 | 371 | | |
| 422 | 67514 | Ray No. 75 | 552 | 372 | | |
| 423 | 67515 | Ray No. 76 | 552 | 373 | | |
| 424 | 67516 | Ray No. 77 | 552 | 374 | | |
| 425 | 67517 | Ray No. 78 | 552 | 375 | | |
| 426 | 67518 | Ray No. 79 | 552 | 376 | | |
| 427 | 67519 | Ray No. 80 | 552 | 377 | | |
| 428 | 67520 | Ray No. 81 | 552 | 378 | | |
| 429 | 67521 | Ray No. 82 | 552 | 379 | | |
| 430 | 67522 | Ray No. 83 | 552 | 380 | | |
| 431 | 67523 | Ray No. 84 | 758 | 967 | | |
| 432 | 67524 | Ray No. 85 | 758 | 968 | | |
| 433 | 67525 | Ray No. 86 | 758 | 969 | | |
| 434 | 67526 | Ray No. 87 | 758 | 970 | | |

PHOENIX, ARIZONA

2007 AUG 15 A 8:27

RECEIVED
B.L.M. AZ STATE OFFICE

EXHIBIT A

Unpatented Lode Claims and Mill Site Claims:
Pinal Co., AZ Pioneer-Mineral Creek-Cochran-Copper Butte-Riverside Mining Districts

| | A | B | C | D | E | F |
|-----|--------|-------------|------|---------|---|---|
| 435 | 67527 | Ray No. 88 | 758 | 971 | | |
| 436 | 67528 | Ray No. 89 | 758 | 972 | | |
| 437 | 67529 | Ray No. 90 | 758 | 973 | | |
| 438 | 67530 | Ray No. 91 | 758 | 974 | | |
| 439 | 67531 | Ray No. 92 | 758 | 975 | | |
| 440 | 67532 | Ray No. 93 | 758 | 976 | | |
| 441 | 67533 | Ray No. 94 | 758 | 977 | | |
| 442 | 67534 | Ray No. 95 | 758 | 978 | | |
| 443 | 67535 | Ray No. 96 | 758 | 979 | | |
| 444 | 67536 | Ray No. 97 | 758 | 980 | | |
| 445 | 67538 | Ray No. 99 | 785 | 780 | | |
| 446 | 67539 | Ray No. 100 | 785 | 781 | | |
| 447 | 67540 | Ray No. 101 | 785 | 782 | | |
| 448 | 138158 | Pat No. 1 | 1076 | 304 | | |
| 449 | 138159 | Pat No. 2 | 1076 | 306 | | |
| 450 | 138160 | Pat No. 3 | 1076 | 308 | | |
| 451 | 138161 | Pat No. 4 | 1076 | 310 | | |
| 452 | 138162 | Nat No. 1 | 1075 | 699-700 | | |
| 453 | 138163 | Nat No. 2 | 1075 | 701-702 | | |
| 454 | 138164 | Nat No. 3 | 1075 | 703-704 | | |
| 455 | 138165 | Nat No. 4 | 1075 | 705-706 | | |
| 456 | 141524 | RMD No. 39 | 1083 | 493 | | |
| 457 | 141525 | RMD No. 40 | 1083 | 495 | | |
| 458 | 141526 | RMD No. 41 | 1083 | 497 | | |
| 459 | 141527 | RMD No. 42 | 1083 | 499 | | |
| 460 | 141528 | RMD No. 43 | 1083 | 501 | | |
| 461 | 141529 | RMD No. 44 | 1083 | 503 | | |
| 462 | 141530 | RMD No. 45 | 1083 | 505 | | |
| 463 | 141531 | RMD No. 46 | 1083 | 507 | | |
| 464 | 141532 | RMD No. 47 | 1083 | 509 | | |
| 465 | 141533 | RMD No. 48 | 1083 | 511 | | |
| 466 | 141534 | RMD No. 49 | 1083 | 513 | | |
| 467 | 141535 | RMD No. 50 | 1083 | 515 | | |
| 468 | 141536 | RMD No. 51 | 1083 | 517 | | |
| 469 | 141537 | RMD No. 52 | 1083 | 519 | | |
| 470 | 141538 | RMD No. 53 | 1083 | 521 | | |
| 471 | 141539 | RMD No. 54 | 1083 | 523 | | |
| 472 | 141540 | RMD No. 55 | 1083 | 525 | | |
| 473 | 141541 | RMD No. 56 | 1083 | 527 | | |

2007 AUG 15 A 8:26

RECEIVED
B.L.M. AZ STATE OFFICE

EXHIBIT A

Unpatented Lode Claims and Mill Site Claims:
Pinal Co., AZ Pioneer-Mineral Creek-Cochran-Copper Butte-Riverside Mining Districts

| | A | B | C | D | E | F |
|-----|--------|-----------------|------|-----|------|-----|
| 474 | 141542 | RMD No. 57 | 1083 | 529 | | |
| 475 | 141543 | RMD No. 58 | 1083 | 531 | | |
| 476 | 141544 | RMD No. 59 | 1083 | 533 | | |
| 477 | 141545 | RMD No. 60 | 1083 | 535 | | |
| 478 | 141546 | RMD No. 61 | 1083 | 537 | | |
| 479 | 141547 | RMD No. 62 | 1083 | 539 | | |
| 480 | 141548 | RMD No. 63 | 1083 | 541 | | |
| 481 | 141549 | RMD No. 64 | 1083 | 543 | | |
| 482 | 141550 | RMD No. 65 | 1083 | 545 | | |
| 483 | 141551 | RMD No. 66 | 1083 | 547 | | |
| 484 | 141552 | RMD No. 67 | 1083 | 549 | | |
| 485 | 141553 | RMD No. 68 | 1083 | 551 | | |
| 486 | 141554 | RMD No. 69 | 1083 | 553 | | |
| 487 | 141555 | RMD No. 70 | 1083 | 555 | | |
| 488 | 141622 | RMD No. 137 | 1083 | 689 | | |
| 489 | 141623 | RMD No. 138 | 1083 | 691 | | |
| 490 | 253275 | Buckeye 3 | 1359 | 963 | | |
| 491 | 253276 | Buckeye 4 | 1359 | 965 | | |
| 492 | 253277 | Buckeye 5 | 1359 | 967 | | |
| 493 | 253278 | Buckeye 10 | 1359 | 969 | | |
| 494 | 253279 | Somnambulant 1 | 1360 | 35 | | |
| 495 | 253280 | Somnambulant 2 | 1360 | 37 | | |
| 496 | 253281 | Somnambulant 3 | 1360 | 39 | | |
| 497 | 253282 | Somnambulant 4 | 1360 | 41 | | |
| 498 | 253283 | Somnambulant 5 | 1360 | 43 | | |
| 499 | 253284 | Somnambulant 6 | 1360 | 45 | | |
| 500 | 253285 | Somnambulant 7 | 1360 | 47 | | |
| 501 | 253286 | Somnambulant 8 | 1360 | 49 | | |
| 502 | 253287 | Somnambulant 9 | 1360 | 51 | | |
| 503 | 253288 | Somnambulant 10 | 1360 | 53 | | |
| 504 | 253289 | Somnambulant 11 | 1360 | 55 | | |
| 505 | 253290 | Somnambulant 12 | 1360 | 57 | | |
| 506 | 253291 | Somnambulant 13 | 1360 | 59 | | |
| 507 | 253292 | Somnambulant 14 | 1360 | 61 | | |
| 508 | 253293 | Sue 37 | 1360 | 63 | | |
| 509 | 253294 | Sue 38, Amended | 1360 | 65 | 1381 | 883 |
| 510 | 253295 | Sue 39 | 1360 | 67 | | |
| 511 | 253296 | Sue 40, Amended | 1360 | 69 | 1381 | 885 |
| 512 | 253297 | Sue 41, Amended | 1360 | 71 | 1381 | 887 |

PHOENIX, ARIZONA

2007 AUG 15 A 8:26

RECEIVED
B.L.M. AZ STATE OFFICE

EXHIBIT A

Unpatented Lode Claims and Mill Site Claims: Pinal Co., AZ Pioneer-Mineral Creek-Cochran-Copper Butte-Riverside Mining Districts

| | A | B | C | D | E | F |
|-----|--------|-----------------|------|-----|------|-----|
| 513 | 253298 | Sue 42, Amended | 1360 | 73 | 1381 | 889 |
| 514 | 253299 | Sue 43, Amended | 1360 | 75 | 1381 | 891 |
| 515 | 253300 | Sue 44 | 1360 | 77 | | |
| 516 | 253301 | Sue 45, Amended | 1360 | 79 | 1381 | 893 |
| 517 | 253302 | Sue 46 | 1360 | 81 | | |
| 518 | 253303 | Sue 48 | 1360 | 83 | | |
| 519 | 253304 | Sue 49 | 1360 | 85 | | |
| 520 | 253305 | Sue 50 | 1360 | 87 | | |
| 521 | 253306 | Sue 51 | 1360 | 89 | | |
| 522 | 253307 | Sue 52 | 1360 | 91 | | |
| 523 | 253308 | Sue 53 | 1360 | 93 | | |
| 524 | 253309 | Sue 54 | 1360 | 95 | | |
| 525 | 253310 | Sue 55 | 1360 | 97 | | |
| 526 | 253311 | Sue 56 | 1360 | 99 | | |
| 527 | 253312 | Sue 57 | 1360 | 101 | | |
| 528 | 253313 | Sue 58 | 1360 | 103 | | |
| 529 | 253314 | Sue 59 | 1360 | 105 | | |
| 530 | 253315 | Sue 60 | 1360 | 107 | | |
| 531 | 253316 | Sue 61 | 1360 | 109 | | |
| 532 | 253317 | Sue 62 | 1360 | 111 | | |
| 533 | 253318 | Sue 63 | 1360 | 113 | | |
| 534 | 253319 | Sue 64 | 1360 | 115 | | |
| 535 | 253321 | Sue 66 | 1360 | 119 | | |
| 536 | 253322 | Sue 67 | 1360 | 121 | | |
| 537 | 253324 | Sue 69 | 1360 | 125 | | |
| 538 | 253326 | Sue 71 | 1360 | 129 | | |
| 539 | 253327 | Sue 72 | 1360 | 131 | | |
| 540 | 253328 | Sue 73 | 1360 | 133 | | |
| 541 | 253329 | Sue 74 | 1360 | 135 | | |
| 542 | 253330 | Sue 75 | 1360 | 137 | | |
| 543 | 253331 | Sue 76 | 1360 | 139 | | |
| 544 | 253332 | Sue 77 | 1360 | 141 | | |
| 545 | 253333 | Sue 78 | 1360 | 143 | | |
| 546 | 253334 | Sue 79 | 1360 | 145 | | |
| 547 | 253335 | Sue 80 | 1360 | 147 | | |
| 548 | 253336 | Sue 81 | 1360 | 149 | | |
| 549 | 253337 | Sue 82 | 1360 | 151 | | |
| 550 | 253338 | Sue 83 | 1360 | 153 | | |
| 551 | 253339 | Sue 84 | 1360 | 155 | | |

2007 AUG 15 A 8: 26

RECEIVED
B.L.M. AZ STATE OFFICE

EXHIBIT A

Unpatented Lode Claims and Mill Site Claims:
Pinal Co., AZ Pioneer-Mineral Creek-Cochran-Copper Butte-Riverside Mining Districts

| | A | B | C | D | E | F |
|-----|--------|----------------|------|-----|------|-----|
| 552 | 253340 | Sue 85 | 1360 | 157 | | |
| 553 | 253341 | Sue 86 | 1360 | 159 | | |
| 554 | 253342 | Sue 87 | 1360 | 161 | | |
| 555 | 253343 | Sue 88 | 1360 | 163 | | |
| 556 | 253344 | Sue 89 | 1360 | 165 | | |
| 557 | 253345 | Sue 90 | 1360 | 167 | | |
| 558 | 253346 | Sue 91 | 1360 | 169 | | |
| 559 | 253347 | Sue 92 | 1360 | 171 | | |
| 560 | 253348 | Sue 93 | 1360 | 173 | | |
| 561 | 253349 | Sue 94 | 1360 | 175 | | |
| 562 | 253350 | Sue 95 | 1360 | 177 | | |
| 563 | 253351 | Sue 96 | 1360 | 179 | | |
| 564 | 253352 | Sue 97 | 1360 | 181 | | |
| 565 | 253353 | Sue 98 | 1360 | 183 | | |
| 566 | 253354 | Sue 99 | 1360 | 185 | | |
| 567 | 253355 | Sue 100 | 1360 | 187 | | |
| 568 | 253356 | Sue 101 | 1360 | 189 | | |
| 569 | 253357 | Sue 102 | 1360 | 191 | | |
| 570 | 253358 | Sue 103 | 1360 | 193 | | |
| 571 | 253359 | Sue 104 | 1360 | 195 | | |
| 572 | 253360 | Sue 105 | 1360 | 197 | | |
| 573 | 253361 | Sue 116 | 1360 | 199 | | |
| 574 | 253362 | Sue 117 | 1360 | 201 | | |
| 575 | 253363 | Sue 118 | 1360 | 203 | | |
| 576 | 253364 | Sue 119 | 1360 | 205 | | |
| 577 | 253365 | Sue 201 | 1360 | 207 | | |
| 578 | 253366 | TW 12 | 1360 | 241 | | |
| 579 | 253367 | TW 13 | 1360 | 243 | | |
| 580 | 253368 | TW 14, Amended | 1360 | 245 | 1381 | 901 |
| 581 | 253369 | TW 15 | 1360 | 247 | | |
| 582 | 253370 | TW 16 | 1360 | 249 | | |
| 583 | 253371 | TW 17 | 1360 | 251 | | |
| 584 | 253372 | TW 18 | 1360 | 253 | | |
| 585 | 253373 | TW 19 | 1360 | 255 | | |
| 586 | 253374 | TW 20 | 1360 | 257 | | |
| 587 | 253375 | TW 21 | 1360 | 259 | | |
| 588 | 253376 | TW 22 | 1360 | 261 | | |
| 589 | 253377 | TW 23 | 1360 | 263 | | |
| 590 | 253378 | TW 24 | 1360 | 265 | | |

2001 AUG 15 A 8 26

RECEIVED
B.L.M. AZ STATE OFFICE

EXHIBIT A

Unpatented Lode Claims and Mill Site Claims: Pinal Co., AZ Pioneer-Mineral Creek-Cochran-Copper Butte-Riverside Mining Districts

| | A | B | C | D | E | F |
|-----|--------|-------|------|-----|---|---|
| 591 | 253379 | TW 25 | 1360 | 267 | | |
| 592 | 253380 | TW 26 | 1360 | 269 | | |
| 593 | 253381 | TW 29 | 1360 | 271 | | |
| 594 | 253382 | TW 30 | 1360 | 273 | | |
| 595 | 253383 | TW 31 | 1360 | 275 | | |
| 596 | 253384 | TW 32 | 1360 | 277 | | |
| 597 | 253385 | TW 33 | 1360 | 279 | | |
| 598 | 253386 | TW 34 | 1360 | 281 | | |
| 599 | 253387 | TW 35 | 1360 | 283 | | |
| 600 | 253388 | TW 36 | 1360 | 285 | | |
| 601 | 253389 | TW 37 | 1360 | 287 | | |
| 602 | 253390 | TW 38 | 1360 | 289 | | |
| 603 | 253391 | TW 39 | 1360 | 291 | | |
| 604 | 253392 | TW 40 | 1360 | 293 | | |
| 605 | 253393 | TW 41 | 1360 | 295 | | |
| 606 | 253394 | TW 42 | 1360 | 297 | | |
| 607 | 253395 | TW 43 | 1360 | 299 | | |
| 608 | 253396 | TW 44 | 1360 | 301 | | |
| 609 | 253397 | TW 45 | 1360 | 303 | | |
| 610 | 253398 | TW 46 | 1360 | 305 | | |
| 611 | 253399 | TW 47 | 1360 | 307 | | |
| 612 | 253400 | TW 48 | 1360 | 309 | | |
| 613 | 253401 | TW 49 | 1360 | 311 | | |
| 614 | 253402 | TW 50 | 1360 | 313 | | |
| 615 | 253403 | TW 51 | 1360 | 315 | | |
| 616 | 253404 | TW 52 | 1360 | 317 | | |
| 617 | 253405 | TW 53 | 1360 | 319 | | |
| 618 | 253406 | TW 54 | 1360 | 321 | | |
| 619 | 253407 | TW 55 | 1360 | 323 | | |
| 620 | 253408 | TW 56 | 1360 | 325 | | |
| 621 | 253409 | TW 57 | 1360 | 327 | | |
| 622 | 253410 | TW 58 | 1360 | 329 | | |
| 623 | 253411 | TW 59 | 1360 | 331 | | |
| 624 | 253412 | TW 60 | 1360 | 333 | | |
| 625 | 253413 | TW 61 | 1360 | 335 | | |
| 626 | 253414 | TW 62 | 1360 | 337 | | |
| 627 | 253415 | TW 63 | 1360 | 339 | | |
| 628 | 253416 | TW 64 | 1360 | 341 | | |
| 629 | 253417 | TW 65 | 1360 | 343 | | |

2007 AUG 15 A 8: 26

RECEIVED
B.L.M. AZ STATE OFFICE

EXHIBIT A

Unpatented Lode Claims and Mill Site Claims:
Pinal Co., AZ Pioneer-Mineral Creek-Cochran-Copper Butte-Riverside Mining Districts

| | A | B | C | D | E | F |
|-----|--------|-------------------|------|-----|------|-----|
| 630 | 253418 | TW 66 | 1360 | 345 | | |
| 631 | 253419 | TW 67 | 1360 | 347 | | |
| 632 | 253420 | TW 68 | 1360 | 349 | | |
| 633 | 253421 | TW 69 | 1360 | 351 | | |
| 634 | 253422 | TW 70 | 1360 | 353 | | |
| 635 | 253423 | TW 71 | 1360 | 355 | | |
| 636 | 253424 | TW 72 | 1360 | 357 | | |
| 637 | 253425 | TW 73 | 1360 | 359 | | |
| 638 | 253426 | TW 74 | 1360 | 361 | | |
| 639 | 253427 | TW 75 | 1360 | 363 | | |
| 640 | 253428 | TW 102 | 1360 | 365 | | |
| 641 | 253429 | TW 103 | 1360 | 367 | | |
| 642 | 253430 | TW 104 | 1360 | 369 | | |
| 643 | 253456 | Copper Butte 20 | 1359 | 975 | | |
| 644 | 253457 | Copper Butte 21 | 1359 | 977 | | |
| 645 | 253460 | Terra 1 | 1360 | 209 | | |
| 646 | 253461 | Terra 2, Amended | 1360 | 211 | 1381 | 895 |
| 647 | 253462 | Terra 3 | 1360 | 213 | | |
| 648 | 253463 | Terra 4 | 1360 | 215 | | |
| 649 | 253464 | Terra 5 | 1360 | 217 | | |
| 650 | 253467 | Terra 8 | 1360 | 223 | | |
| 651 | 253468 | Terra 9 | 1360 | 225 | | |
| 652 | 253469 | Terra 10 | 1360 | 227 | | |
| 653 | 253470 | Terra 11 | 1360 | 229 | | |
| 654 | 253471 | Terra 12 | 1360 | 231 | | |
| 655 | 253472 | Terra 13 | 1360 | 233 | | |
| 656 | 253473 | Terra 14, Amended | 1360 | 235 | 1381 | 897 |
| 657 | 253474 | Terra 15, Amended | 1360 | 237 | 1381 | 899 |
| 658 | 253475 | Terra 16 | 1360 | 239 | | |
| 659 | 253476 | Walnut Canyon 1 | 1360 | 295 | | |
| 660 | 253477 | Walnut Canyon 2 | 1360 | 393 | | |
| 661 | 253478 | Walnut Canyon 3 | 1360 | 391 | | |
| 662 | 253479 | Walnut Canyon 4 | 1360 | 389 | | |
| 663 | 253480 | Walnut Canyon 5 | 1360 | 387 | | |
| 664 | 253481 | Walnut Canyon 6 | 1360 | 385 | | |
| 665 | 253482 | Walnut Canyon 7 | 1360 | 383 | | |
| 666 | 253483 | Walnut Canyon 8 | 1360 | 381 | | |
| 667 | 253485 | Walnut Canyon 14 | 1360 | 377 | | |
| 668 | 253486 | Walnut Canyon 15 | 1360 | 375 | | |

2007 AUG 15 A 8:26

RECEIVED
B.L.M. AZ STATE OFFICE

EXHIBIT A

Unpatented Lode Claims and Mill Site Claims: Pinal Co., AZ Pioneer-Mineral Creek-Cochran-Copper Butte-Riverside Mining Districts

| | A | B | C | D | E | F |
|-----|--------|------------------|------|---------|---|---|
| 669 | 253487 | Walnut Canyon 18 | 1360 | 373 | | |
| 670 | 253488 | Walnut Canyon 19 | 1360 | 371 | | |
| 671 | 277468 | AX-A No. 1 | 1487 | 178-179 | | |
| 672 | 277469 | AX-A No. 2 | 1487 | 180-181 | | |
| 673 | 277470 | AX-A No. 3 | 1487 | 182-183 | | |
| 674 | 277471 | AX-A No. 4 | 1487 | 184-185 | | |
| 675 | 277472 | AX-A No. 5 | 1487 | 186-187 | | |
| 676 | 277474 | AX-A No. 7 | 1487 | 190-191 | | |
| 677 | 277498 | AX-A No. 31 | 1487 | 074-075 | | |
| 678 | 277499 | AX-A No. 32 | 1487 | 076-077 | | |
| 679 | 277500 | AX-A No. 33 | 1487 | 078-079 | | |
| 680 | 277501 | AX-A No. 34 | 1487 | 080-081 | | |
| 681 | 277503 | AX-A No. 36 | 1487 | 084-085 | | |
| 682 | 277505 | AX-A No. 38 | 1487 | 088-089 | | |
| 683 | 277507 | AX-A No. 40 | 1487 | 092-093 | | |
| 684 | 277522 | AX-A No. 55 | 1487 | 122-123 | | |
| 685 | 277523 | AX-A No. 56 | 1487 | 124-125 | | |
| 686 | 277524 | AX-A No. 57 | 1487 | 126-127 | | |
| 687 | 277525 | AX-A No. 58 | 1487 | 128-129 | | |
| 688 | 277526 | AX-A No. 59 | 1487 | 130-131 | | |
| 689 | 277527 | AX-A No. 60 | 1487 | 132-133 | | |
| 690 | 277528 | AX-A No. 61 | 1487 | 134-135 | | |
| 691 | 277529 | AX-A No. 62 | 1487 | 136-137 | | |
| 692 | 277530 | AX-A No. 63 | 1487 | 138-139 | | |
| 693 | 277531 | AX-A No. 64 | 1487 | 140-141 | | |
| 694 | 277532 | AX-A No. 65 | 1487 | 142-143 | | |
| 695 | 277533 | AX-A No. 66 | 1487 | 144-145 | | |
| 696 | 277534 | AX-A No. 67 | 1487 | 146-147 | | |
| 697 | 277535 | AX-A No. 68 | 1487 | 148-149 | | |
| 698 | 277536 | AX-A No. 69 | 1487 | 150-151 | | |
| 699 | 277537 | AX-A No. 70 | 1487 | 152-153 | | |
| 700 | 277538 | AX-A No. 71 | 1487 | 154-155 | | |
| 701 | 277540 | AX-A No. 73 | 1487 | 158-159 | | |
| 702 | 277542 | AX-A No. 75 | 1487 | 162-163 | | |
| 703 | 277544 | AX-A No. 77 | 1487 | 166-167 | | |
| 704 | 277550 | AXER No. 1 | 1487 | 238-239 | | |
| 705 | 277551 | AXER No. 2 | 1487 | 240-241 | | |
| 706 | 277552 | AXER No. 3 | 1487 | 242-243 | | |
| 707 | 277553 | AXER No. 4 | 1487 | 244-245 | | |

2007 AUG 15 A 8:26

RECEIVED
B.L.M. AZ STATE OFFICE

EXHIBIT A

Unpatented Lode Claims and Mill Site Claims:
Pinal Co., AZ Pioneer-Mineral Creek-Cochran-Copper Butte-Riverside Mining Districts

| | A | B | C | D | E | F |
|-----|--------|-------------|------|---------|---|---|
| 708 | 277554 | AXER No. 5 | 1487 | 246-247 | | |
| 709 | 277555 | AXER No. 6 | 1487 | 248-249 | | |
| 710 | 277556 | AXER No. 7 | 1487 | 250-251 | | |
| 711 | 277557 | AXER No. 8 | 1487 | 252-253 | | |
| 712 | 277558 | AXER No. 9 | 1487 | 254-255 | | |
| 713 | 277559 | AXER No. 10 | 1487 | 256-257 | | |
| 714 | 277560 | AXER No. 11 | 1487 | 258-259 | | |
| 715 | 277561 | AXER No. 12 | 1487 | 260-261 | | |
| 716 | 277562 | AXER No. 13 | 1487 | 262-263 | | |
| 717 | 277563 | AXER No. 14 | 1487 | 264-265 | | |
| 718 | 277564 | AXER No. 15 | 1487 | 266-267 | | |
| 719 | 277565 | AXER No. 16 | 1487 | 268-269 | | |
| 720 | 277566 | AXER No. 17 | 1487 | 270-271 | | |
| 721 | 277567 | AXER No. 18 | 1487 | 272-273 | | |
| 722 | 277568 | AXER No. 19 | 1487 | 274-275 | | |
| 723 | 277569 | AXER No. 20 | 1487 | 276-277 | | |
| 724 | 277570 | AXER No. 21 | 1487 | 278-279 | | |
| 725 | 277571 | AXER No. 22 | 1487 | 280-281 | | |
| 726 | 277572 | AXER No. 23 | 1487 | 282-283 | | |
| 727 | 277573 | AXER No. 24 | 1487 | 284-285 | | |
| 728 | 277574 | AXER No. 25 | 1487 | 286-287 | | |
| 729 | 277575 | AXER No. 26 | 1487 | 288-289 | | |
| 730 | 277576 | AXER No. 27 | 1487 | 290-291 | | |
| 731 | 277577 | AXER No. 28 | 1487 | 292-293 | | |
| 732 | 277578 | AXER No. 29 | 1487 | 294-295 | | |
| 733 | 277579 | AXER No. 30 | 1487 | 296-297 | | |
| 734 | 277580 | AXER No. 31 | 1487 | 298-299 | | |
| 735 | 277581 | AXER No. 32 | 1487 | 300-301 | | |
| 736 | 277582 | AXER No. 33 | 1487 | 302-303 | | |
| 737 | 277583 | AXER No. 34 | 1487 | 304-305 | | |
| 738 | 277584 | AXER No. 35 | 1487 | 306-307 | | |
| 739 | 277585 | AXER No. 36 | 1487 | 308-309 | | |
| 740 | 277586 | AXER No. 37 | 1487 | 310-311 | | |
| 741 | 277587 | AXER No. 38 | 1487 | 312-313 | | |
| 742 | 277588 | AXER No. 39 | 1487 | 314-315 | | |
| 743 | 277589 | AXER No. 40 | 1487 | 316-317 | | |
| 744 | 277590 | AXER No. 41 | 1487 | 318-319 | | |
| 745 | 277591 | AXER No. 42 | 1487 | 320-321 | | |
| 746 | 277592 | AXER No. 43 | 1487 | 322-323 | | |

PHOENIX ARIZONA

2001 AUG 15 A 8 26

RECEIVED
B.L.M. AZ STATE OFFICE

EXHIBIT A

Unpatented Lode Claims and Mill Site Claims: Pinal Co., AZ Pioneer-Mineral Creek-Cochran-Copper Butte-Riverside Mining Districts

| | A | B | C | D | E | F |
|-----|--------|-------------|------|---------|---|---|
| 747 | 277593 | AXER No. 44 | 1487 | 324-325 | | |
| 748 | 277594 | AXER No. 45 | 1487 | 326-327 | | |
| 749 | 277595 | AXER No. 46 | 1487 | 328-329 | | |
| 750 | 277596 | AXER No. 47 | 1487 | 330-331 | | |
| 751 | 277597 | AXER No. 48 | 1487 | 332-333 | | |
| 752 | 277598 | AXER No. 49 | 1487 | 334-335 | | |
| 753 | 277599 | AXER No. 50 | 1487 | 336-337 | | |
| 754 | 277600 | AXER No. 51 | 1487 | 338-339 | | |
| 755 | 277601 | AXER No. 52 | 1487 | 340-341 | | |
| 756 | 277602 | AXER No. 53 | 1487 | 342-343 | | |
| 757 | 277603 | AXER No. 54 | 1487 | 344-345 | | |
| 758 | 277604 | AXER No. 55 | 1487 | 346-347 | | |
| 759 | 277605 | AXER No. 56 | 1487 | 348-349 | | |
| 760 | 277606 | AXER No. 57 | 1487 | 350-351 | | |
| 761 | 277607 | AXER No. 58 | 1487 | 352-353 | | |
| 762 | 277608 | AXER No. 59 | 1487 | 354-355 | | |
| 763 | 277609 | AXER No. 60 | 1487 | 356-357 | | |
| 764 | 277610 | AXER No. 61 | 1487 | 358-359 | | |
| 765 | 277611 | AXER No. 62 | 1487 | 360-361 | | |
| 766 | 277612 | AXER No. 63 | 1487 | 362-363 | | |
| 767 | 277613 | AXER No. 64 | 1487 | 364-365 | | |
| 768 | 277614 | AXER No. 65 | 1487 | 366-367 | | |
| 769 | 277615 | AXER No. 66 | 1487 | 368-369 | | |
| 770 | 277616 | AXER No. 67 | 1487 | 370-371 | | |
| 771 | 277617 | AXER No. 68 | 1487 | 372-373 | | |
| 772 | 277618 | AXER No. 69 | 1487 | 374-375 | | |
| 773 | 277619 | AXER No. 70 | 1487 | 376-377 | | |
| 774 | 277620 | AXER No. 71 | 1487 | 378-379 | | |
| 775 | 277621 | AXER No. 72 | 1487 | 380-381 | | |
| 776 | 277622 | AXER No. 73 | 1487 | 382-383 | | |
| 777 | 277623 | AXER No. 74 | 1487 | 384-385 | | |
| 778 | 277624 | AXER No. 75 | 1487 | 386-387 | | |
| 779 | 277625 | AXER No. 76 | 1487 | 388-389 | | |
| 780 | 277626 | AXER No. 77 | 1487 | 390-391 | | |
| 781 | 277627 | AXER No. 78 | 1487 | 392-393 | | |
| 782 | 277628 | AXER No. 79 | 1487 | 394-395 | | |
| 783 | 277629 | AXER No. 80 | 1487 | 396-397 | | |
| 784 | 277630 | AXER No. 81 | 1487 | 398-399 | | |
| 785 | 277631 | AXER No. 82 | 1487 | 400-401 | | |

2001 AUG 15 A 8: 26

RECEIVED
B.L.M. AZ STATE OFFICE

EXHIBIT A

Unpatented Lode Claims and Mill Site Claims: Pinal Co., AZ Pioneer-Mineral Creek-Cochran-Copper Butte-Riverside Mining Districts

| | A | B | C | D | E | F |
|-----|--------|--------------|------|---------|---|---|
| 786 | 277632 | AXER No. 83 | 1487 | 402-403 | | |
| 787 | 277633 | AXER No. 84 | 1487 | 404-405 | | |
| 788 | 277634 | AXER No. 85 | 1487 | 406-407 | | |
| 789 | 277635 | AXER No. 86 | 1487 | 408-409 | | |
| 790 | 277636 | AXER No. 87 | 1487 | 410-411 | | |
| 791 | 277637 | AXER No. 88 | 1487 | 412-413 | | |
| 792 | 277638 | AXER No. 89 | 1487 | 414-415 | | |
| 793 | 277639 | AXER No. 90 | 1487 | 416-417 | | |
| 794 | 277640 | AXER No. 91 | 1487 | 418-419 | | |
| 795 | 277641 | AXER No. 92 | 1487 | 420-421 | | |
| 796 | 277642 | AXER No. 93 | 1487 | 422-423 | | |
| 797 | 277643 | AXER No. 94 | 1487 | 424-425 | | |
| 798 | 277644 | AXER No. 95 | 1487 | 426-427 | | |
| 799 | 277645 | AXER No. 96 | 1487 | 428-429 | | |
| 800 | 277646 | AXER No. 97 | 1487 | 430-431 | | |
| 801 | 277647 | AXER No. 98 | 1487 | 432-433 | | |
| 802 | 277648 | AXER No. 99 | 1487 | 434-435 | | |
| 803 | 277649 | AXER No. 100 | 1487 | 436-437 | | |
| 804 | 277650 | AXER No. 101 | 1487 | 438-439 | | |
| 805 | 277651 | AXER No. 102 | 1487 | 440-441 | | |
| 806 | 277652 | AXER No. 103 | 1487 | 442-443 | | |
| 807 | 277653 | AXER No. 104 | 1487 | 444-445 | | |
| 808 | 277654 | AXER No. 105 | 1487 | 446-447 | | |
| 809 | 277655 | AXER No. 106 | 1487 | 448-449 | | |
| 810 | 277656 | AXER No. 107 | 1487 | 450-451 | | |
| 811 | 277657 | AXER No. 108 | 1487 | 452-453 | | |
| 812 | 277658 | AXER No. 109 | 1487 | 454-455 | | |
| 813 | 277659 | AXER No. 110 | 1487 | 456-457 | | |
| 814 | 277660 | AXER No. 111 | 1487 | 458-459 | | |
| 815 | 277661 | AXER No. 112 | 1487 | 460-461 | | |
| 816 | 277662 | AXER No. 113 | 1487 | 462-463 | | |
| 817 | 277663 | AXER No. 114 | 1487 | 464-465 | | |
| 818 | 277664 | AXER No. 115 | 1487 | 466-467 | | |
| 819 | 277665 | AXER No. 116 | 1487 | 468-469 | | |
| 820 | 277666 | AXER No. 117 | 1487 | 470-471 | | |
| 821 | 277667 | AXER No. 118 | 1487 | 472-473 | | |
| 822 | 277668 | AXER No. 119 | 1487 | 474-475 | | |
| 823 | 277669 | AXER No. 120 | 1487 | 476-477 | | |
| 824 | 277670 | AXER No. 121 | 1487 | 478-479 | | |

2007 AUG 15 A 8 26

RECEIVED
B.L.M. AZ STATE OFFICE

EXHIBIT A

Unpatented Lode Claims and Mill Site Claims: Pinal Co., AZ Pioneer-Mineral Creek-Cochran-Copper Butte-Riverside Mining Districts

| | A | B | C | D | E | F |
|-----|--------|-------------------|------|---------|------|---------|
| 825 | 277671 | AXER No. 122 | 1487 | 480-481 | | |
| 826 | 277672 | AXER No. 123 | 1487 | 482-483 | | |
| 827 | 277673 | AXER No. 124 | 1487 | 484-485 | | |
| 828 | 289373 | Butte #1 | 1553 | 378 | | |
| 829 | 289374 | Butte #2 | 1553 | 379 | | |
| 830 | 299654 | Raycon 46 | 1640 | 316-317 | | |
| 831 | 299656 | Raycon 48 | 1640 | 320-321 | | |
| 832 | 299658 | Raycon 50 | 1640 | 324-325 | | |
| 833 | 299660 | Raycon 52 | 1640 | 328-329 | | |
| 834 | 299662 | Raycon 54 | 1640 | 332-333 | | |
| 835 | 299664 | Raycon 56 | 1640 | 336-337 | | |
| 836 | 299673 | Raycon 65 | 1640 | 354-355 | | |
| 837 | 299674 | Raycon 66 | 1640 | 356-357 | | |
| 838 | 299675 | Raycon 67 | 1640 | 358-359 | | |
| 839 | 299676 | Raycon 68 | 1640 | 360-361 | | |
| 840 | 299677 | Raycon 69 | 1640 | 362-363 | | |
| 841 | 299678 | Raycon 70 | 1640 | 364-365 | | |
| 842 | 299693 | Raycon 85 | 1640 | 394-395 | | |
| 843 | 299694 | Raycon 86 | 1640 | 396-397 | | |
| 844 | 299695 | Raycon 87 | 1640 | 398-399 | | |
| 845 | 303735 | Elder 3 | 1671 | 22 | | |
| 846 | 303736 | Elder 4 | 1671 | 24 | | |
| 847 | 303737 | Elder 5 | 1671 | 26 | | |
| 848 | 303738 | Elder 6 | 1671 | 28 | | |
| 849 | 303739 | Elder 7 | 1671 | 30 | | |
| 850 | 303740 | Elder 8 | 1671 | 32 | | |
| 851 | 303741 | Elder 9 | 1671 | 34 | | |
| 852 | 303742 | Elder 10 | 1671 | 36 | | |
| 853 | 303743 | Elder 11 | 1671 | 38 | | |
| 854 | 303744 | Elder 12 | 1671 | 40 | | |
| 855 | 303747 | Elder 15, Amended | 1671 | 46 | 1869 | 964-965 |
| 856 | 303749 | Elder 17 | 1671 | 50 | | |
| 857 | 303751 | Elder 19 | 1671 | 54 | | |
| 858 | 303753 | Elder 21 | 1671 | 58 | | |
| 859 | 303755 | Elder 23 | 1671 | 62 | | |
| 860 | 303762 | Elder 30 | 1671 | 76 | | |
| 861 | 303763 | Elder 31 | 1671 | 78 | | |
| 862 | 303764 | Elder 32 | 1671 | 80 | | |
| 863 | 303765 | Elder 33 | 1671 | 82 | | |

PHOENIX, ARIZONA

2007 AUG 15 A 8:25

RECEIVED
B.L.M. AZ STATE OFFICE

EXHIBIT A

Unpatented Lode Claims and Mill Site Claims: Pinal Co., AZ Pioneer-Mineral Creek-Cochran-Copper Butte-Riverside Mining Districts

| | A | B | C | D | E | F |
|-----|--------|-------------------|------|---------|---|---|
| 864 | 303766 | Elder 34 | 1671 | 84 | | |
| 865 | 303767 | Elder 35 | 1671 | 86 | | |
| 866 | 303768 | Elder 36 | 1671 | 88 | | |
| 867 | 303769 | Elder 37 | 1671 | 90 | | |
| 868 | 303770 | Elder 38 | 1671 | 92 | | |
| 869 | 303771 | Elder 39 | 1671 | 94 | | |
| 870 | 303772 | Elder 48 | 1671 | 96 | | |
| 871 | 303773 | Elder 49 | 1671 | 98 | | |
| 872 | 303774 | Elder 50 | 1671 | 100 | | |
| 873 | 303775 | Elder 51 | 1671 | 102 | | |
| 874 | 303776 | Elder 52 | 1671 | 104 | | |
| 875 | 303777 | Elder 53 | 1671 | 106 | | |
| 876 | 303778 | Elder 54 | 1671 | 108 | | |
| 877 | 303779 | Elder 55 | 1671 | 110 | | |
| 878 | 303780 | Elder 56 | 1671 | 112 | | |
| 879 | 303781 | Elder 57 | 1671 | 114 | | |
| 880 | 315170 | Elder 2 | 1752 | 867 | | |
| 881 | 315171 | Elder 40 | 1752 | 869 | | |
| 882 | 315172 | Elder 41 | 1752 | 871 | | |
| 883 | 315173 | Elder 42 | 1752 | 873 | | |
| 884 | 315174 | Elder 43 | 1752 | 875 | | |
| 885 | 315175 | Elder 44 | 1752 | 877 | | |
| 886 | 315176 | Elder 45 | 1752 | 879 | | |
| 887 | 315177 | Elder 46 | 1752 | 881 | | |
| 888 | 315178 | Elder 47 | 1752 | 883 | | |
| 889 | 315179 | Elder 58 | 1752 | 885 | | |
| 890 | 315180 | Elder 59 | 1752 | 887 | | |
| 891 | 315181 | Elder 60 | 1752 | 889 | | |
| 892 | 315182 | Elder 61 | 1752 | 891 | | |
| 893 | 315183 | Elder 62 | 1752 | 962-963 | | |
| 894 | 315184 | Elder 63 | 1752 | 895 | | |
| 895 | 315185 | Elder 64 | 1752 | 897 | | |
| 896 | 315186 | Elder 65 | 1752 | 899 | | |
| 897 | 325895 | Sue 65 | 1869 | 958-959 | | |
| 898 | 325896 | Sue 70 | 1869 | 960-961 | | |
| 899 | 325897 | Mescal No. 48 | 1869 | 912-913 | | |
| 900 | 325898 | Ray Southern 14 | 1869 | 928-929 | | |
| 901 | 325899 | Ray Southern | 1869 | 930-931 | | |
| 902 | 325900 | Ray Southern 16-A | 1869 | 932-933 | | |

PHOENIX, ARIZONA

2007 AUG 15 A 8:25

RECEIVED
B.L.M. AZ STATE OFFICE

EXHIBIT A

Unpatented Lode Claims and Mill Site Claims: Pinal Co., AZ Pioneer-Mineral Creek-Cochran-Copper Butte-Riverside Mining Districts

| | A | B | C | D | E | F |
|-----|--------|-------------|------|---------|---|---|
| 903 | 325901 | Elder 13A | 1869 | 962-963 | | |
| 904 | 325902 | Elder 18A | 1869 | 966-967 | | |
| 905 | 325903 | Elder 22A | 1869 | 968-969 | | |
| 906 | 325904 | Bur No. 35 | 1869 | 972-973 | | |
| 907 | 325905 | Bur No. 36 | 1869 | 974-975 | | |
| 908 | 325906 | Bur No. 38 | 1869 | 976-977 | | |
| 909 | 325907 | Bur No. 81 | 1869 | 982-983 | | |
| 910 | 325908 | Ray No. 98 | 1869 | 986-987 | | |
| 911 | 333067 | LOT 5 | 2080 | 959-960 | | |
| 912 | 333068 | C.E. #1 | 2080 | 961-962 | | |
| 913 | 333069 | C.E. #2 | 2080 | 963-964 | | |
| 914 | 333070 | C.E. #3 | 2080 | 965-966 | | |
| 915 | 333071 | C.E. #4 | 2080 | 967-968 | | |
| 916 | 333072 | C.E. #5 | 2080 | 969-970 | | |
| 917 | 338178 | Nat No. 5 | 1996 | 3593 | | |
| 918 | 338179 | Nat No. 6 | 1996 | 3594 | | |
| 919 | 338180 | Nat No. 7 | 1196 | 3595 | | |
| 920 | 338181 | Nat No. 8 | 1996 | 3596 | | |
| 921 | 338182 | Nat No. 9 | 1996 | 3597 | | |
| 922 | 338183 | Nat No. 10 | 1996 | 3598 | | |
| 923 | 338184 | Nat No. 11 | 1996 | 3599 | | |
| 924 | 338185 | Nat No. 12 | 1996 | 3600 | | |
| 925 | 338186 | Nat No. 13 | 1996 | 3601 | | |
| 926 | 338187 | Nat No. 14 | 1996 | 3602 | | |
| 927 | 338188 | Nat No. 15 | 1996 | 3603 | | |
| 928 | 338189 | Nat No. 16 | 1996 | 3604 | | |
| 929 | 344575 | TORTILLA 1 | 1997 | 4762 | | |
| 930 | 344576 | TORTILLA 2 | 1997 | 4763 | | |
| 931 | 344577 | TORTILLA 3 | 1997 | 4764 | | |
| 932 | 344578 | TORTILLA 4 | 1997 | 4765 | | |
| 933 | 344579 | TORTILLA 5 | 1997 | 4766 | | |
| 934 | 344580 | TORTILLA 6 | 1997 | 4767 | | |
| 935 | 344581 | TORTILLA 7 | 1997 | 4768 | | |
| 936 | 344582 | TORTILLA 8 | 1997 | 4769 | | |
| 937 | 344583 | TORTILLA 9 | 1997 | 4770 | | |
| 938 | 344584 | TORTILLA 10 | 1997 | 4771 | | |
| 939 | 344585 | TORTILLA 11 | 1997 | 4772 | | |
| 940 | 344586 | TORTILLA 12 | 1997 | 4773 | | |
| 941 | 344587 | TORTILLA 13 | 1997 | 4774 | | |

PHOENIX, ARIZONA

2007 AUG 15 A 8:25

RECEIVED
B.L.M. AZ STATE OFFICE

EXHIBIT A

Unpatented Lode Claims and Mill Site Claims: Pinal Co., AZ Pioneer-Mineral Creek-Cochran-Copper Butte-Riverside Mining Districts

| | A | B | C | D | E | F |
|-----|--------|--------------|------|------|---|---|
| 942 | 344588 | TORTILLA 14 | 1997 | 4775 | | |
| 943 | 344652 | TORTILLA 15 | 1997 | 6417 | | |
| 944 | 344653 | TORTILLA 16 | 1997 | 6418 | | |
| 945 | 344654 | TORTILLA 17 | 1997 | 6419 | | |
| 946 | 344655 | TORTILLA 18 | 1997 | 6420 | | |
| 947 | 344656 | TORTILLA 19 | 1997 | 6421 | | |
| 948 | 344657 | TORTILLA 20 | 1997 | 6422 | | |
| 949 | 344658 | TORTILLA 21 | 1997 | 6423 | | |
| 950 | 344659 | TORTILLA 22 | 1997 | 6424 | | |
| 951 | 344660 | TORTILLA 23 | 1997 | 6425 | | |
| 952 | 344661 | TORTILLA 24 | 1997 | 6426 | | |
| 953 | 344662 | TORTILLA 25 | 1997 | 6427 | | |
| 954 | 344663 | TORTILLA 26 | 1997 | 6428 | | |
| 955 | 344664 | TORTILLA 27 | 1997 | 6429 | | |
| 956 | 344665 | TORTILLA 28 | 1997 | 6430 | | |
| 957 | 344666 | TORTILLA 29 | 1997 | 6431 | | |
| 958 | 344667 | TORTILLA 30 | 1997 | 6432 | | |
| 959 | 344668 | TORTILLA 31 | 1997 | 6433 | | |
| 960 | 344669 | TORTILLA 32 | 1997 | 6434 | | |
| 961 | 344670 | TORTILLA 33 | 1997 | 6435 | | |
| 962 | 344671 | TORTILLA 34 | 1997 | 6436 | | |
| 963 | 344672 | TORTILLA 35 | 1997 | 6437 | | |
| 964 | 344673 | TORTILLA 36 | 1997 | 6438 | | |
| 965 | 344757 | HACKBERRY 45 | 1997 | 8632 | | |
| 966 | 344758 | HACKBERRY 46 | 1997 | 8633 | | |
| 967 | 344759 | HACKBERRY 47 | 1997 | 8634 | | |
| 968 | 344760 | HACKBERRY 48 | 1997 | 8635 | | |
| 969 | 344761 | HACKBERRY 49 | 1997 | 8636 | | |
| 970 | 344762 | HACKBERRY 50 | 1997 | 8637 | | |
| 971 | 344763 | HACKBERRY 51 | 1997 | 8638 | | |
| 972 | 344764 | HACKBERRY 52 | 1997 | 8639 | | |
| 973 | 344765 | HACKBERRY 53 | 1997 | 8640 | | |
| 974 | 344766 | HACKBERRY 54 | 1997 | 8641 | | |
| 975 | 344767 | HACKBERRY 55 | 1997 | 8642 | | |
| 976 | 344768 | HACKBERRY 56 | 1997 | 8643 | | |
| 977 | 344769 | HACKBERRY 57 | 1997 | 8644 | | |
| 978 | 344770 | HACKBERRY 58 | 1997 | 8645 | | |
| 979 | 344771 | HACKBERRY 59 | 1997 | 8646 | | |
| 980 | 344772 | HACKBERRY 60 | 1997 | 8647 | | |

PHOENIX, ARIZONA

2007 AUG 15 8:25

RECEIVED
B.L.M. AZ STATE OFFICE

EXHIBIT A

Unpatented Lode Claims and Mill Site Claims: Pinal Co., AZ Pioneer-Mineral Creek-Cochran-Copper Butte-Riverside Mining Districts

| | A | B | C | D | E | F |
|------|--------|--------------|------|-------|---|---|
| 981 | 344773 | HACKBERRY 61 | 1997 | 8648 | | |
| 982 | 344774 | HACKBERRY 62 | 1997 | 8649 | | |
| 983 | 345121 | HACKBERRY 63 | 1997 | 9613 | | |
| 984 | 345122 | HACKBERRY 64 | 1997 | 9614 | | |
| 985 | 345123 | HACKBERRY 65 | 1997 | 9615 | | |
| 986 | 345124 | HACKBERRY 66 | 1997 | 9616 | | |
| 987 | 345125 | HACKBERRY 67 | 1997 | 9617 | | |
| 988 | 345126 | HACKBERRY 68 | 1997 | 9618 | | |
| 989 | 345127 | HACKBERRY 69 | 1997 | 9619 | | |
| 990 | 345128 | HACKBERRY 70 | 1997 | 9620 | | |
| 991 | 345129 | HACKBERRY 71 | 1997 | 9621 | | |
| 992 | 345188 | HACKBERRY 1 | 1997 | 10513 | | |
| 993 | 345189 | HACKBERRY 2 | 1997 | 10514 | | |
| 994 | 345190 | HACKBERRY 3 | 1997 | 10515 | | |
| 995 | 345191 | HACKBERRY 4 | 1997 | 10516 | | |
| 996 | 345192 | HACKBERRY 5 | 1997 | 10517 | | |
| 997 | 345193 | HACKBERRY 6 | 1997 | 10518 | | |
| 998 | 345194 | HACKBERRY 7 | 1997 | 10519 | | |
| 999 | 345195 | HACKBERRY 8 | 1997 | 10520 | | |
| 1000 | 345196 | HACKBERRY 9 | 1997 | 10521 | | |
| 1001 | 345197 | HACKBERRY 10 | 1997 | 10522 | | |
| 1002 | 345198 | HACKBERRY 11 | 1997 | 10523 | | |
| 1003 | 345199 | HACKBERRY 12 | 1997 | 10524 | | |
| 1004 | 345200 | HACKBERRY 13 | 1997 | 10525 | | |
| 1005 | 345201 | HACKBERRY 14 | 1997 | 10526 | | |
| 1006 | 345202 | HACKBERRY 15 | 1997 | 10527 | | |
| 1007 | 345203 | HACKBERRY 16 | 1997 | 10528 | | |
| 1008 | 345204 | HACKBERRY 17 | 1997 | 10529 | | |
| 1009 | 345205 | HACKBERRY 18 | 1997 | 10530 | | |
| 1010 | 345206 | HACKBERRY 19 | 1997 | 10531 | | |
| 1011 | 345207 | HACKBERRY 20 | 1997 | 10532 | | |
| 1012 | 345208 | HACKBERRY 21 | 1997 | 10533 | | |
| 1013 | 345209 | HACKBERRY 22 | 1997 | 10534 | | |
| 1014 | 345210 | HACKBERRY 23 | 1997 | 10535 | | |
| 1015 | 345211 | HACKBERRY 24 | 1997 | 10536 | | |
| 1016 | 345212 | HACKBERRY 25 | 1997 | 10537 | | |
| 1017 | 345213 | HACKBERRY 26 | 1997 | 10538 | | |
| 1018 | 345214 | HACKBERRY 27 | 1997 | 10539 | | |
| 1019 | 345215 | HACKBERRY 28 | 1997 | 10540 | | |

PHOENIX, ARIZONA

2007 AUG 15 A 8:25

RECEIVED
B.L.M. AZ STATE OFFICE

EXHIBIT A

Unpatented Lode Claims and Mill Site Claims:
Pinal Co., AZ Pioneer-Mineral Creek-Cochran-Copper Butte-Riverside Mining Districts

| | A | B | C | D | E | F |
|------|--------|--------------|------|-------|---|---|
| 1020 | 345216 | HACKBERRY 29 | 1997 | 10541 | | |
| 1021 | 345217 | HACKBERRY 30 | 1997 | 10542 | | |
| 1022 | 345218 | HACKBERRY 31 | 1997 | 10543 | | |
| 1023 | 345219 | HACKBERRY 32 | 1997 | 10544 | | |
| 1024 | 345220 | HACKBERRY 33 | 1997 | 10545 | | |
| 1025 | 345221 | HACKBERRY 34 | 1997 | 10546 | | |
| 1026 | 345222 | HACKBERRY 35 | 1997 | 10547 | | |
| 1027 | 345223 | HACKBERRY 36 | 1997 | 10548 | | |
| 1028 | 345224 | HACKBERRY 37 | 1997 | 10549 | | |
| 1029 | 345225 | HACKBERRY 38 | 1997 | 10550 | | |
| 1030 | 345226 | HACKBERRY 39 | 1997 | 10551 | | |
| 1031 | 345227 | HACKBERRY 40 | 1997 | 10552 | | |
| 1032 | 345228 | HACKBERRY 41 | 1997 | 10553 | | |
| 1033 | 345229 | HACKBERRY 42 | 1997 | 10554 | | |
| 1034 | 345230 | HACKBERRY 43 | 1997 | 10555 | | |
| 1035 | 345231 | HACKBERRY 44 | 1997 | 10556 | | |
| 1036 | 345354 | HACKBERRY 72 | 1997 | 13038 | | |
| 1037 | 345355 | HACKBERRY 73 | 1997 | 13039 | | |
| 1038 | 345356 | HACKBERRY 74 | 1997 | 13040 | | |
| 1039 | 345357 | HACKBERRY 75 | 1997 | 13041 | | |
| 1040 | 345358 | HACKBERRY 76 | 1997 | 13042 | | |
| 1041 | 345359 | HACKBERRY 77 | 1997 | 13043 | | |
| 1042 | 345360 | HACKBERRY 78 | 1997 | 13044 | | |
| 1043 | 345361 | HACKBERRY 79 | 1997 | 13045 | | |
| 1044 | 345362 | HACKBERRY 80 | 1997 | 13046 | | |
| 1045 | 345363 | HACKBERRY 81 | 1997 | 13047 | | |
| 1046 | 345364 | HACKBERRY 82 | 1997 | 13048 | | |
| 1047 | 345365 | HACKBERRY 83 | 1997 | 13049 | | |
| 1048 | 345366 | HACKBERRY 84 | 1997 | 13050 | | |
| 1049 | 345367 | HACKBERRY 85 | 1997 | 13051 | | |
| 1050 | 345368 | HACKBERRY 86 | 1997 | 13052 | | |
| 1051 | 345369 | HACKBERRY 87 | 1997 | 13053 | | |
| 1052 | 345370 | HACKBERRY 88 | 1997 | 13054 | | |
| 1053 | 345371 | HACKBERRY 89 | 1997 | 13055 | | |
| 1054 | 345372 | HACKBERRY 90 | 1997 | 13056 | | |
| 1055 | 345373 | HACKBERRY 91 | 1997 | 13057 | | |
| 1056 | 345374 | HACKBERRY 92 | 1997 | 13058 | | |
| 1057 | 345375 | HACKBERRY 93 | 1997 | 13059 | | |
| 1058 | 345376 | HACKBERRY 94 | 1997 | 13060 | | |

2007 AUG 15 A 8:25

RECEIVED
B.L.M. AZ STATE OFFICE

PHOENIX, ARIZONA

EXHIBIT A

Unpatented Lode Claims and Mill Site Claims: Pinal Co., AZ Pioneer-Mineral Creek-Cochran-Copper Butte-Riverside Mining Districts

| | A | B | C | D | E | F |
|------|--------|---------------|------|-------|---|---|
| 1059 | 345377 | HACKBERRY 95 | 1997 | 13061 | | |
| 1060 | 345378 | HACKBERRY 96 | 1997 | 13062 | | |
| 1061 | 345379 | HACKBERRY 97 | 1997 | 13063 | | |
| 1062 | 345380 | HACKBERRY 98 | 1997 | 13064 | | |
| 1063 | 345381 | HACKBERRY 99 | 1997 | 13065 | | |
| 1064 | 345382 | HACKBERRY 100 | 1997 | 13066 | | |
| 1065 | 345383 | HACKBERRY 101 | 1997 | 13067 | | |
| 1066 | 345384 | HACKBERRY 102 | 1997 | 13068 | | |
| 1067 | 345385 | HACKBERRY 103 | 1997 | 13069 | | |
| 1068 | 345386 | HACKBERRY 104 | 1997 | 13070 | | |
| 1069 | 345387 | HACKBERRY 105 | 1997 | 13071 | | |
| 1070 | 345388 | HACKBERRY 106 | 1997 | 13072 | | |
| 1071 | 345389 | HACKBERRY 107 | 1997 | 13073 | | |
| 1072 | 345629 | RUSTLER 1 | 1997 | 13769 | | |
| 1073 | 345630 | RUSTLER 2 | 1997 | 13770 | | |
| 1074 | 345631 | RUSTLER 3 | 1997 | 13771 | | |
| 1075 | 345632 | RUSTLER 4 | 1997 | 13772 | | |
| 1077 | 353756 | M. Tiger | 2000 | 30547 | | |

PHOENIX, ARIZONA

2007 AUG 15 A 8:25

RECEIVED
B.L.M. AZ STATE OFFICE

United States Department of the Interior
 Bureau of Land Management
 BUSINESS & SUPPORT SVCS DIV
 ONE N CENTRAL AVE SUITE 800
 PHOENIX, AZ 85004 -4427
 Phone: (602) 417-9200

Receipt

No: 1544971

| | | |
|---------------------------------|--|------------------------------|
| Transaction #: 1596350 | | ENTERED INTO COMPUTER |
| Date of Transaction: 08/15/2007 | | |
| CUSTOMER: | ASARCO INC 1150 N 7TH AVE TUCSON, AZ 85705 | AUG 21 2007 PB VERIFIED |

| LINE # | QTY | DESCRIPTION | REMARKS | UNIT PRICE | TOTAL |
|---------------|------|--|-------------------|------------|---------------------|
| 1 | 1.00 | LOCATABLE MINERALS / MINING CLAIMS-NOT NEW-UNADJUD, ONE AUTH NO. ONLY / MINING CLAIM MONEY RECEIVED (455) CASES: AMC48401/\$148125.00 | MAINT 2008 (1185) | - n/a - | 148125.00 |
| TOTAL: | | | | | \$148,125.00 |

| PAYMENT INFORMATION | | | | | |
|---------------------|-----------|---|-------------|--------------|--|
| 1 | AMOUNT: | \$148,125.00 | POSTMARKED: | 8/13/07 0:00 | |
| | TYPE: | CHECK | RECEIVED: | 08/15/2007 | |
| | CHECK NO: | 0000358328 | | | |
| | NAME: | ASARCO LLC 1150 N 7TH AVE TUCSON AZ 85705 | | | |

| |
|---------|
| REMARKS |
| |

This receipt was generated by the automated BLM Collections and Billing System and is a paper representation of a portion of the official electronic record contained therein.

Message:

1185 ROWS RETRIEVED



CBS Export Results Report

Include Resolved Records

Record Status

- Error Records (E/M/I)
- Accepted Records (A/W)
- "On Hold" Records (H)
- All Records (for s/n or receipt nr)
- Exported, No Results From CBS
- New (not yet exported)

Search Criteria

Enter export Date (mm/dd/yyyy) ALL
 Serial Number match (optional)
 Receipt Nr (optional) 1544971
 Export Nr (exclusive)
 LR2000 User (defaults to login) ALL

Responsible Area (Errors Only)

- User (U,X)
- Programmer (P,X)
- All (U,P,X)

[User Guide](#)

| | Resend? | Export Nr | A/D | Serial Nr | Mult | Code | \$ Amount | Remarks | Receipt Nr | LR2000 User | #Msg | Resolved? | OK | Stat1 | Ar |
|---|--------------------------|-----------|-----|-----------|------|------|-----------|---------|------------|-------------|------|--------------------------|----|-------|----|
| 1 | <input type="checkbox"/> | 1345108 | A | AMC1186 | | 582 | 125.00 | 2008 | 1544971 | P5BROWN | | <input type="checkbox"/> | | | |

ASARCO

August 11, 2006

Ms. Dorie Morrison
 Mining Claims Section
 Arizona State Office
 Bureau of Land Management
 Department of the Interior
 1 N. Central Avenue, Suite 800
 Phoenix, AZ 85004-4427

| | |
|------------|------------|
| AMC 138158 | AMC 299632 |
| AMC 1186 | AMC 303735 |
| AMC 66892 | AMC 315170 |
| AMC 48023 | AMC 325895 |
| AMC 141486 | AMC 333067 |
| AMC 314545 | AMC 338178 |
| AMC 253273 | AMC 344575 |
| AMC 277468 | AMC 344652 |
| AMC 289373 | AMC 344757 |

RE: Notice of Intent to Hold and Payment of Annual Claim Maintenance Fees

Dear Ms. Morrison:

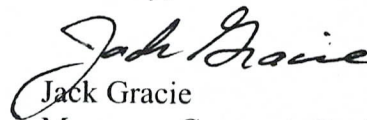
| | |
|------------|------------|
| AMC 345121 | AMC 345188 |
| AMC 345354 | AMC 345629 |

Enclosed are the following "Notice of Intern to Hold and Payment of Claim Maintenance Fees" affidavits for September 1, 2006 to August 31, 2007.

| Affidavit | Location | Fee Amount |
|-------------|--------------|------------|
| Ray Complex | Pinal County | \$134,250 |
| Ray Complex | Gila County | \$13,875 |
| | Tota 1 | \$148,125 |

If you have any questions or need further information, please call me at 520-798-7517.

Sincerely,



Jack Gracie
 Manager., Corporate Real Estate

Enclosures

cc: Jack Garrity

PHOENIX, AZ

2006 AUG 16 A 8:52

21
 RE 8/22/06

RECEIVED
 U.S. STATE OFFICE

EXHIBIT A

Unpatented lode claims located in Banner Mining District, Gila Co., Arizona

| | A | B | C | D | E | F |
|----|----------------|--|-------------|------|-------------------|------------|
| 1 | AMC SERIAL NO. | CLAIM NAME | BOOK/DOCKET | PAGE | AMENDED/REAMENDED | |
| 2 | | | | | BK/DOC | PAGE |
| 3 | 48401 | Porphyry | 48 | 158 | | |
| 4 | 48402 | Quartzite | 48 | 158 | | |
| 5 | 48405 | Black Copper, Amended | 8 | 454 | 48 | 144 |
| 6 | 48406 | Blue Copper, Amended | 8 | 454 | 48 | 145 |
| 7 | 48413 | Keystone, Amended | 8 | 512 | 48 | 152 |
| 8 | 48418 | North Star, Amended | 8 | 429 | 48 | 157 |
| 9 | 48420 | Senator, Amended | 8 | 455 | 48 | 160 |
| 10 | 48428 | Tip Top, Amended | 16 | 118 | 48 | 166 |
| 11 | 66991 | Chilito No. 1, Amended | 47, Mines | 577 | 225 | 136 |
| 12 | 66992 | Chilito No. 2, Amended | 47, Mines | 580 | 225 | 137 |
| 13 | 66993 | Cobre Verde No. 8, Amended, Reamended (Chilito No. 3; Mines 42, 244) | 41, Mines | 464 | 224 225 | 334 138 |
| 14 | 66994 | Chilito No. 4, Amended | 47, Mines | 578 | 225 | 139 |
| 15 | 66995 | Chilito No. 41 | 225 | 170 | | |
| 16 | 66996 | Chilito No. 6, Amended, Reamended | 47, Mines | 581 | 42, Mines 225 | XX 140 |
| 17 | 66997 | Chilito No. 7, Amended, Reamended | 47, Mines | 582 | 42, Mines 225 | XXX 141 |
| 18 | 66998 | Chilito No. 8, Amended | 47, Mines | 583 | 225 | 142 |
| 19 | 66999 | Copper Glance No. 1 (Chilito 12), Amended, Reamended | 41, Mines | 464 | 42, Mines 225 | 246 145 |
| 20 | 67000 | Copper Glance No. 2 (Chilito 13), Amended, Reamended | 41, Mines | 465 | 42, Mines 225 | 247 146 |
| 21 | 67001 | Two Bridges (Chilito 14), Amended, Reamended | 47, Mines | 559 | 42, Mines 225 | 248 147 |
| 22 | 67002 | Evener (Chilito 15) | 47, Mines | 560 | 42, Mines 225 | 249 148 |
| 23 | 67003 | Copper Glance No. 7 (Chilito 19), Amended, Reamended | 41, Mines | 466 | 42, Mines 225 | 250 149 |
| 24 | 67004 | Chilena No. 3 (Chilito 29), Amended, Reamended | 47, Mines | 556 | 42, Mines 225 | 260 159 |

2006 AUG 16 8 47

RECEIVED
L.M. AZ STATE OFFICE

RE 8/21-22/06

EXHIBIT A

Unpatented lode claims located in Banner Mining District, Gila Co., Arizona

| | A | B | C | D | E | F |
|----|--------|---|-----------|--------|------------------|------------|
| 25 | 67005 | Chilena No. 4 (Chilito 30), Amended, Reamended | 47, Mines | 557 | 42, Mines 225 | 261 160 |
| 26 | 67006 | Chilena No. 5 (Chilito 32), Amended, Reamended | 47, Mines | 558 | 42, Mines 225 | 262 161 |
| 27 | 67007 | Chilena No. 2 (Chilito 33), Amended, Reamended | 47, Mines | 555 | 42, Mines 225 | 263 162 |
| 28 | 67008 | Chilito No. 42 | 238 | 465 | | |
| 29 | 67009 | Ethel | 41, Mines | 12 | | |
| 30 | 67010 | Spring | 47, Mines | 121 | | |
| 31 | 67011 | Drusilla | 47, Mines | 93 | | |
| 32 | 67012 | Fanny | 47, Mines | 94 | | |
| 33 | 67013 | Chilito No. 9, Amended, Reamended | 47, Mines | 586 | 224 225 | 335 143 |
| 34 | 67014 | Black Eagle No. 1 | 49, Mines | 550 | | |
| 35 | 67015 | Black Eagle No. 2 | 49, Mines | 550 | | |
| 36 | 67016 | Black Eagle No. 3 | 49, Mines | 551 | | |
| 37 | 67017 | Black Eagle No. 4 | 49, Mines | 551 | | |
| 38 | 67018 | Black Eagle No. 5 | 49, Mines | 551 | | |
| 39 | 67019 | Black Eagle No. 6 | 49, Mines | 552 | | |
| 40 | 67020 | Fraction No. 6, Amended, Reamended | 160 | 511 | 226 250 | 538 456 |
| 41 | 67021 | Dick No. 17 | 62 | 354 | | |
| 42 | 67022 | Dick No. 18 | 62 | 355 | | |
| 43 | 67023 | Dick No. 19 | 62 | 356 | | |
| 44 | 67024 | Dick No. 20 | 62 | 357 | | |
| 45 | 314545 | Steamboat 1 | 829 | 934-36 | | |
| 46 | 314546 | Steamboat 2 | 829 | 937-39 | | |
| 47 | 314547 | Steamboat 3 | 829 | 940-42 | | |
| 48 | 314548 | Steamboat 4 | 829 | 943-45 | | |
| 49 | 314549 | Steamboat 5 | 829 | 946-48 | | |
| 50 | 314550 | Steamboat 6 | 829 | 949-51 | | |
| 51 | 314551 | Steamboat 7 | 829 | 952-54 | | |
| 52 | 314552 | Steamboat 8 | 829 | 955-57 | | |
| 53 | 314553 | Steamboat 9 | 829 | 958-60 | | |
| 54 | 314554 | Steamboat 10 | 829 | 961-63 | | |
| 55 | 314555 | Steamboat 11 | 829 | 964-66 | | |
| 56 | 314556 | Steamboat 12 | 829 | 967-69 | | |
| 57 | 314557 | Steamboat 13 | 829 | 970-72 | | |
| 58 | 314558 | Steamboat 14 | 829 | 973-75 | | |

10
2006

2006 AUG 16 8:47

RECEIVED
CLM. AZ STATE OFFICE

EXHIBIT A

Unpatented lode claims located in Banner Mining District, Gila Co., Arizona

| | A | B | C | D | E | F |
|----|--------|--------------|-----|----------|---|---|
| 59 | 314559 | Steamboat 15 | 829 | 976-78 | | |
| 60 | 314560 | Steamboat 16 | 829 | 979-81 | | |
| 61 | 314561 | Steamboat 17 | 829 | 982-84 | | |
| 62 | 314562 | Steamboat 18 | 829 | 985-87 | | |
| 63 | 314563 | Steamboat 19 | 829 | 988-90 | | |
| 64 | 314564 | Steamboat 20 | 829 | 991-93 | | |
| 65 | 314565 | Steamboat 21 | 829 | 994-96 | | |
| 66 | 314566 | Steamboat 22 | 829 | 997-99 | | |
| 67 | 314567 | Steamboat 23 | 829 | 1000-02 | | |
| 68 | 314568 | Steamboat 24 | 830 | 1001-03 | | |
| 69 | 314569 | Steamboat 25 | 830 | 1004-06 | | |
| 70 | 314570 | Steamboat 26 | 830 | 1007-09 | | |
| 71 | 314571 | Steamboat 27 | 830 | 10 to 12 | | |
| 72 | 314572 | Steamboat 28 | 830 | 13-15 | | |
| 73 | 314573 | Steamboat 29 | 830 | 16-18 | | |
| 74 | 314574 | Steamboat 30 | 830 | 19-21 | | |
| 75 | 314575 | Steamboat 31 | 830 | 22-24 | | |
| 76 | 314576 | Steamboat 32 | 830 | 25-27 | | |
| 77 | 314577 | Steamboat 33 | 830 | 28-30 | | |
| 78 | 314578 | Steamboat 34 | 830 | 31-33 | | |
| 79 | 314579 | Steamboat 35 | 830 | 54-56 | | |
| 80 | 314580 | Steamboat 36 | 830 | 37-39 | | |
| 81 | 314581 | Steamboat 37 | 830 | 40-42 | | |
| 82 | 314582 | Steamboat 38 | 830 | 43-45 | | |
| 83 | 314583 | Steamboat 39 | 830 | 46-48 | | |
| 84 | 314584 | Steamboat 40 | 830 | 49-51 | | |
| 85 | 314585 | Steamboat 41 | 830 | 52-54 | | |
| 86 | 314586 | Steamboat 42 | 830 | 55-57 | | |
| 87 | 314587 | Steamboat 43 | 830 | 58-60 | | |
| 88 | 314588 | Steamboat 44 | 830 | 61-63 | | |
| 89 | 314589 | Steamboat 45 | 830 | 64-66 | | |
| 90 | 314590 | Steamboat 46 | 830 | 67-69 | | |
| 91 | 314591 | Steamboat 47 | 830 | 70-72 | | |
| 92 | 314592 | Steamboat 48 | 830 | 73-75 | | |
| 93 | 314593 | Steamboat 49 | 830 | 76-78 | | |
| 94 | 314594 | Steamboat 50 | 830 | 79-81 | | |
| 95 | 314595 | Steamboat 51 | 830 | 82-84 | | |
| 96 | 314596 | Steamboat 52 | 830 | 85-87 | | |
| 97 | 314597 | Steamboat 53 | 830 | 88-90 | | |

PHOENIX, AZ

2006 AUG 16 4:48

RECEIVED
 U.S. STATE OFFICE

EXHIBIT A

Unpatented lode claims located in Banner Mining District, Gila Co., Arizona

| | A | B | C | D | E | F |
|-----|--------|--------------|-----|---------|---|---|
| 98 | 314598 | Steamboat 54 | 830 | 91-93 | | |
| 99 | 314599 | Steamboat 55 | 830 | 94-96 | | |
| 100 | 314600 | Steamboat 56 | 830 | 97-99 | | |
| 101 | 314601 | Steamboat 57 | 830 | 100-02 | | |
| 102 | 314602 | Steamboat 58 | 830 | 103-05 | | |
| 103 | 314603 | Steamboat 59 | 830 | 106-08 | | |
| 104 | 314604 | Steamboat 60 | 830 | 109-111 | | |
| 105 | 314605 | Steamboat 61 | 830 | 112-14 | | |
| 106 | 314606 | Steamboat 62 | 830 | 115-17 | | |
| 107 | 314607 | Steamboat 63 | 830 | 118-20 | | |
| 108 | 314608 | Steamboat 64 | 830 | 121-23 | | |
| 109 | 314609 | Steamboat 65 | 830 | 124-26 | | |
| 110 | 314610 | Steamboat 66 | 830 | 127-29 | | |
| 111 | 314611 | Steamboat 67 | 830 | 130-32 | | |
| 112 | 314612 | Steamboat 68 | 830 | 133-35 | | |
| 113 | 314613 | Steamboat 69 | 830 | 136-38 | | |

PHOENIX, AZ

2006 AUG 16 8:48

RECEIVED
U.S. STATE OFFICE

EXHIBIT A

Unpatented Lode Claims and Mill Site Claims:
Pinal Co., AZ Pioneer-Mineral Creek-Cochran-Copper Butte-Riverside Mining Districts

| 1 2 | A | B | C | D | E | F |
|--------|----------------|----------------------------|-------------|------|-------------------|------|
| | AMC SERIAL No. | CLAIM NAME | BOOK/DOCKET | PAGE | AMENDED REAMENDED | |
| | | | | | BK/DOC | PAGE |
| 3 | 1186 | Teapot No. 11 | 850 | 617 | | |
| 4 | 1187 | Teapot No. 12 | 850 | 618 | | |
| 5 | 67025 | Wedge No. 1 | 431 | 418 | | |
| 6 | 67026 | Adobe, Amended | 52, Mines | 493 | 372 | 493 |
| 7 | 67027 | A Hunch No. 2, Amended | 70, Mines | 151 | 213 | 35 |
| 8 | 67028 | A Hunch No. 3, Amended | 70, Mines | 488 | 213 | 36 |
| 9 | 67029 | A Hunch No. 4 Amended | 73, Mines | 267 | 213 | 37 |
| 10 | 67030 | A Hunch No. 5, Amended | 73, Mines | 268 | 213 | 38 |
| 11 | 67031 | A Hunch No. 6, Amended | 73, Mines | 269 | 213 | 39 |
| 12 | 67032 | A Hunch No. 7, Amended | 78, Mines | 241 | 213 | 40 |
| 13 | 67033 | Canyon No. 6 | 364 | 200 | | |
| 14 | 67035 | Carnation | 30, Mines | 499 | | |
| 15 | 67036 | Chest | 35, Mines | 197 | | |
| 16 | 67037 | Chloride Gulch, Amended | 15, Mines | 219 | 36, Mines | 591 |
| 17 | 67038 | Combination | 30, Mines | 499 | | |
| 18 | 67039 | Contact No. 3 | 32, Mines | 531 | | |
| 19 | 67040 | Copper Ace No. 1 | 264 | 537 | | |
| 20 | 67041 | Copper Ace No. 2 | 264 | 538 | | |
| 21 | 67042 | Copper Ace No. 3 | 264 | 539 | | |
| 22 | 67043 | Copper Ace No. 4 | 264 | 540 | | |
| 23 | 67045 | Copper Zone No. 4, Amended | 24, Mines | 543 | 372 | 491 |
| 24 | 67046 | Copper Zone No. 5, Amended | 24, Mines | 544 | 372 | 492 |
| 25 | 67047 | Happy Vale | 35, Mines | 421 | | |
| 26 | 67048 | Led | 35, Mines | 301 | | |
| 27 | 67049 | Major | 32, Mines | 531 | | |
| 28 | 67050 | Major No. 2 | 32, Mines | 532 | | |
| 29 | 67051 | Major No. 3 | 32, Mines | 533 | | |
| 30 | 67052 | Major No. 4 | 35, Mines | 421 | | |
| 31 | 67053 | Major No. 5 | 46, Mines | 26 | | |
| 32 | 67054 | Major No. 6 | 46, Mines | 27 | | |
| 33 | 67055 | Mescal No. 1, Amended | 188 | 564 | 193 | 425 |
| 34 | 67056 | Mescal No. 2 | 188 | 565 | | |
| 35 | 67057 | Mescal No. 3 | 188 | 566 | | |
| 36 | 67058 | Mescal No. 4 | 188 | 567 | | |
| 37 | 67059 | Mescal No. 5 | 189 | 328 | | |
| 38 | 67060 | Mescal No. 6 | 188 | 568 | | |

2006 AUG 16 4 8:48

RECEIVED
AZ STATE OFFICE

RE 8/21-22/06

EXHIBIT A

Unpatented Lode Claims and Mill Site Claims:

Pinal Co., AZ Pioneer-Mineral Creek-Cochran-Copper Butte-Riverside Mining Districts

| | A | B | C | D | E | F |
|----|-------|------------------------|-----|-----|-----|-----|
| 39 | 67061 | Mescal No. 7 | 188 | 569 | | |
| 40 | 67062 | Mescal No. 8 | 189 | 55 | | |
| 41 | 67063 | Mescal No. 9 | 189 | 56 | | |
| 42 | 67064 | Mescal No. 10 | 189 | 57 | | |
| 43 | 67065 | Mescal No. 11 | 189 | 58 | | |
| 44 | 67066 | Mescal No. 12 | 189 | 59 | | |
| 45 | 67067 | Mescal No. 13 | 189 | 60 | | |
| 46 | 67068 | Mescal No. 14 | 189 | 61 | | |
| 47 | 67069 | Mescal No. 15 | 189 | 62 | | |
| 48 | 67070 | Mescal No. 16 | 189 | 329 | | |
| 49 | 67071 | Mescal No. 17 | 189 | 63 | | |
| 50 | 67072 | Mescal No. 18 | 189 | 199 | | |
| 51 | 67073 | Mescal No. 19 | 189 | 64 | | |
| 52 | 67074 | Mescal No. 20 | 189 | 65 | | |
| 53 | 67075 | Mescal No. 21 | 189 | 210 | | |
| 54 | 67076 | Mescal No. 22 | 189 | 201 | | |
| 55 | 67077 | Mescal No. 23 | 189 | 202 | | |
| 56 | 67078 | Mescal No. 24 | 189 | 203 | | |
| 57 | 67079 | Mescal No. 25 | 189 | 204 | | |
| 58 | 67080 | Mescal No. 26, Amended | 189 | 205 | 194 | 528 |
| 59 | 67081 | Mescal No. 27 | 194 | 529 | | |
| 60 | 67082 | Mescal No. 28 | 194 | 530 | | |
| 61 | 67083 | Mescal No. 29 | 194 | 531 | | |
| 62 | 67084 | Mescal No. 30 | 194 | 532 | | |
| 63 | 67085 | Mescal No. 31 | 194 | 533 | | |
| 64 | 67086 | Mescal No. 32 | 194 | 534 | | |
| 65 | 67087 | Mescal No. 33 | 194 | 535 | | |
| 66 | 67088 | Mescal No. 34 | 194 | 536 | | |
| 67 | 67089 | Mescal No. 35 | 194 | 537 | | |
| 68 | 67090 | Mescal No. 36 | 194 | 538 | | |
| 69 | 67091 | Mescal No. 37 | 194 | 539 | | |
| 70 | 67092 | Mescal No. 38 | 194 | 540 | | |
| 71 | 67093 | Mescal No. 39 | 194 | 541 | | |
| 72 | 67094 | Mescal No. 40 | 195 | 564 | | |
| 73 | 67095 | Mescal No. 41 | 195 | 565 | | |
| 74 | 67096 | Mescal No. 42 | 195 | 566 | | |
| 75 | 67097 | Mescal No. 43 | 197 | 230 | | |
| 76 | 67098 | Mescal No. 44 | 197 | 231 | | |
| 77 | 67099 | Mescal No. 45 | 197 | 232 | | |

PHOENIX, AZ

2006 AUG 16 A 8:48

RECEIVED
STATE OFFICE

EXHIBIT A

Unpatented Lode Claims and Mill Site Claims: Pinal Co., AZ Pioneer-Mineral Creek-Cochran-Copper Butte-Riverside Mining Districts

| | A | B | C | D | E | F |
|-----|-------|--------------------------|-----------|-----|------|---------|
| 78 | 67100 | Mescal No. 46 | 197 | 233 | | |
| 79 | 67101 | Mescal No. 47, Amended | 197 | 234 | 1869 | 910-911 |
| 80 | 67103 | Mescal No. 49, Amended | 197 | 236 | 1869 | 914 |
| 81 | 67104 | Mescal No. 50, Amended | 195 | 562 | 1869 | 916 |
| 82 | 67105 | Mescal No. 51 | 195 | 563 | | |
| 83 | 67106 | Mesquite No. 1 | 197 | 228 | | |
| 84 | 67107 | Mesquite No. 2 | 197 | 229 | | |
| 85 | 67108 | Odessa | 35, Mines | 422 | | |
| 86 | 67109 | Olive | 35, Mines | 198 | | |
| 87 | 67110 | Recall | 35, Mines | 198 | | |
| 88 | 67111 | Rustler No. 1 | 364 | 196 | | |
| 89 | 67112 | Rustler No. 2 | 364 | 197 | | |
| 90 | 67113 | Rustler No. 3 | 364 | 198 | | |
| 91 | 67114 | Rustler No. 4 | 364 | 199 | | |
| 92 | 67115 | Silverball (SilverBall) | 39, Mines | 457 | | |
| 93 | 67116 | Silver King | 31, Mines | 495 | | |
| 94 | 67117 | Silver Lead | 31, Mines | 496 | | |
| 95 | 67118 | Silver Leaf (SilverLeap) | 31, Mines | 497 | | |
| 96 | 67119 | Silver Leap No. 3 | 32, Mines | 530 | | |
| 97 | 67120 | Silver Queen | 31, Mines | 496 | | |
| 98 | 67121 | Silver Threads | 31, Mines | 497 | | |
| 99 | 67122 | Star | 31, Mines | 494 | | |
| 100 | 67123 | Would be Expert | 31, Mines | 302 | | |
| 101 | 67124 | Erman No. 1, Amended | 537 | 209 | 974 | 163 |
| 102 | 67125 | Erman No. 2, Amended | 537 | 210 | 974 | 165 |
| 103 | 67126 | Erman No. 3, Amended | 537 | 211 | 974 | 167 |
| 104 | 67127 | Erman No. 4, Amended | 537 | 212 | 974 | 169 |
| 105 | 67128 | Erman No. 5, Amended | 537 | 213 | 974 | 171 |
| 106 | 67129 | Erman No. 6, Amended | 537 | 214 | 974 | 173 |
| 107 | 67130 | Erman No. 7, Amended | 537 | 215 | 974 | 175 |
| 108 | 67131 | Erman No. 8, Amended | 537 | 216 | 974 | 177 |
| 109 | 67132 | Erman No. 9, Amended | 537 | 217 | 974 | 179 |
| 110 | 67133 | Erman No. 10, Amended | 537 | 218 | 974 | 181 |
| 111 | 67134 | Erman No. 11, Amended | 537 | 219 | 974 | 183 |
| 112 | 67135 | Erman No. 12, Amended | 537 | 220 | 974 | 185 |
| 113 | 67136 | Erman No. 13, Amended | 537 | 221 | 974 | 187 |
| 114 | 67137 | Erman No. 14, Amended | 537 | 222 | 974 | 189 |
| 115 | 67138 | Erman No. 15, Amended | 537 | 223 | 974 | 191 |
| 116 | 67139 | Erman No. 16, Amended | 537 | 224 | 974 | 193 |

67139

2006 AUG 19 8:48

RECEIVED
D.L.M. AZ STATE OFFICE

EXHIBIT A

Unpatented Lode Claims and Mill Site Claims:

Pinal Co., AZ Pioneer-Mineral Creek-Cochran-Copper Butte-Riverside Mining Districts

| | A | B | C | D | E | F |
|-----|-------|-------------------------|-----|-----|------|---------|
| 117 | 67140 | Erman No. 17, Amended | 537 | 225 | 974 | 195 |
| 118 | 67141 | Erman No. 18, Amended | 537 | 226 | 974 | 197 |
| 119 | 67142 | Erman No. 19, Amended | 537 | 227 | 974 | 199 |
| 120 | 67143 | Erman No. 20, Amended | 537 | 228 | 974 | 201 |
| 121 | 67144 | Erman No. 21, Amended | 537 | 229 | 974 | 203 |
| 122 | 67145 | Erman No. 22, Amended | 537 | 230 | 974 | 205 |
| 123 | 67146 | Erman No. 23, Amended | 537 | 231 | 974 | 207 |
| 124 | 67147 | Erman No. 24, Amended | 537 | 232 | 974 | 209 |
| 125 | 67148 | Erman No. 25, Amended | 537 | 233 | 974 | 211 |
| 126 | 67149 | Erman No. 26, Amended | 537 | 234 | 974 | 213 |
| 127 | 67150 | Erman No. 27, Amended | 537 | 235 | 974 | 215 |
| 128 | 67151 | Erman No. 28, Amended | 537 | 236 | 974 | 217 |
| 129 | 67152 | Erman No. 29, Amended | 537 | 237 | 974 | 219 |
| 130 | 67153 | Erman No. 30, Amended | 542 | 378 | 974 | 221 |
| 131 | 67154 | Erman No. 31, Amended | 542 | 379 | 974 | 223 |
| 132 | 67155 | River No. 4 | 673 | 389 | | |
| 133 | 67156 | River No. 5 | 673 | 390 | | |
| 134 | 67157 | River No. 6 | 673 | 391 | | |
| 135 | 67158 | River No. 7 | 673 | 392 | | |
| 136 | 67159 | River No. 8 | 673 | 393 | | |
| 137 | 67160 | River No. 9 | 673 | 394 | | |
| 138 | 67161 | River No. 13 | 673 | 398 | | |
| 139 | 67162 | River No. 14 | 673 | 399 | | |
| 140 | 67163 | River No. 15 | 673 | 400 | | |
| 141 | 67164 | River No. 16 | 673 | 401 | | |
| 142 | 67165 | River No. 17 | 673 | 402 | | |
| 143 | 67166 | River No. 18 | 673 | 403 | | |
| 144 | 67167 | River No. 22 | 673 | 404 | | |
| 145 | 67168 | River No. 23 | 673 | 405 | | |
| 146 | 67169 | River No. 24 | 673 | 406 | | |
| 147 | 67170 | River No. 25 | 673 | 407 | | |
| 148 | 67171 | River No. 26 | 673 | 408 | | |
| 149 | 67172 | River No. 27 | 673 | 409 | | |
| 150 | 67173 | Southern No. 1 | 297 | 230 | | |
| 151 | 67174 | Southern No. 2 | 297 | 231 | | |
| 152 | 67175 | Southern No. 3 | 297 | 232 | | |
| 153 | 67176 | Southern No. 4 | 297 | 233 | | |
| 154 | 67177 | Southern No. 5, Amended | 297 | 234 | 1869 | 940-941 |
| 155 | 67178 | Southern No. 6, Amended | 297 | 235 | 1869 | 942-943 |

PHOENIX, AZ

2006 AUG 16 A 8:48

RECEIVED
MILL AZ STATE OFFICE

EXHIBIT A

Unpatented Lode Claims and Mill Site Claims: Pinal Co., AZ Pioneer-Mineral Creek-Cochran-Copper Butte-Riverside Mining Districts

| | A | B | C | D | E | F |
|-----|-------|--|-----------|-----|-------------|----------------|
| 156 | 67179 | Southern No. 7 | 334 | 532 | | |
| 157 | 67180 | Southern No. 8, Amended | 334 | 533 | 1869 | 944-945 |
| 158 | 67181 | Ray Southern 1 | 47, Mines | 462 | | |
| 159 | 67182 | Ray Southern 5, Amended | 47, Mines | 463 | 1869 | 918-919 |
| 160 | 67183 | Ray Southern 6, Amended | 47, Mines | 464 | 1869 | 920-921 |
| 161 | 67184 | Ray Southern 7, Amended | 47, Mines | 465 | 1869 | 922-923 |
| 162 | 67187 | Ray Southern 10, Amended | 47, Mines | 468 | 1869 | 924-925 |
| 163 | 67188 | Ray Southern 11, Amended | 47, Mines | 469 | 297 | 236 |
| 164 | 67189 | Ray Southern 12, Amended | 47, Mines | 470 | 1869 | 926-927 |
| 165 | 67193 | Ray Southern 16 | 55, Mines | 355 | | |
| 166 | 67195 | Ray Southern 17, Amended | 56, Mines | 527 | 1869 | 934-935 |
| 167 | 67196 | Ray Southern 39, Amended, Reamended | 155 | 134 | 360 1869 | 522 636-637 |
| 168 | 67197 | Ray Southern 40, Amended, Reamended | 155 | 86 | 360 1869 | 523 938-939 |
| 169 | 67198 | Ray Southern 41, Amended | 155 | 87 | 360 | 524 |
| 170 | 67199 | Ray Southern 42, Amended | 158 | 88 | 360 | 525 |
| 171 | 67249 | Bur No. 1, Amended | 719 | 609 | 974 | 225 |
| 172 | 67250 | Bur No. 2, Amended | 719 | 610 | 974 | 227 |
| 173 | 67251 | Bur No. 3, Amended | 719 | 611 | 974 | 229 |
| 174 | 67252 | Bur No. 4, Amended | 719 | 612 | 974 | 231 |
| 175 | 67253 | Bur No. 5, Amended | 719 | 613 | 974 | 233 |
| 176 | 67254 | Bur No. 6, Amended | 719 | 614 | 974 | 235 |
| 177 | 67255 | Bur No. 7, Amended | 719 | 615 | 974 | 237 |
| 178 | 67256 | Bur No. 8, Amended | 719 | 616 | 974 | 239 |
| 179 | 67257 | Bur No. 9, Amended | 719 | 617 | 974 | 241 |
| 180 | 67258 | Bur No. 10, Amended, Reamended | 719 | 618 | 974 1890 | 243 405-406 |
| 181 | 67259 | Bur No. 11, Amended | 719 | 619 | 974 | 245 |
| 182 | 67260 | Bur No. 12, Amended, Reamended | 719 | 620 | 974 1890 | 247 407-408 |
| 183 | 67261 | Bur No. 13, Amended | 719 | 621 | 974 | 249 |
| 184 | 67262 | Bur No. 14, Amended, Reamended | 719 | 622 | 974 1890 | 251 409-410 |
| 185 | 67263 | Bur No. 15, Amended | 719 | 623 | 974 | 253 |
| 186 | 67264 | Bur No. 16, Amended, Reamended | 719 | 624 | 974 1890 | 255 411-412 |
| 187 | 67265 | Bur No. 17, Amended, Reamended | 719 | 625 | 974 1890 | 257 413-414 |

2006 AUG 16 8:48

RECEIVED
S.L.M. AZ STATE OFFICE

EXHIBIT A

Unpatented Lode Claims and Mill Site Claims:

Pinal Co., AZ Pioneer-Mineral Creek-Cochran-Copper Butte-Riverside Mining Districts

| | A | B | C | D | E | F |
|-----|-------|-----------------------------------|-----|-----|-------------|----------------|
| 188 | 67266 | Bur No. 18, Amended, Reamended | 719 | 626 | 974 1890 | 259 415-416 |
| 189 | 67267 | Bur No. 19, Amended, Reamended | 719 | 627 | 974 1890 | 261 417-418 |
| 190 | 67268 | Bur No. 20, Amended, Reamended | 719 | 628 | 974 1890 | 263 419-420 |
| 191 | 67269 | Bur No. 22, Amended, Reamended | 719 | 630 | 974 1869 | 265 946-947 |
| 192 | 67271 | Bur No. 24, Amended, Reamended | 719 | 632 | 974 1869 | 269 948-949 |
| 193 | 67273 | Bur No. 26, Amended, Reamended | 719 | 634 | 974 1869 | 273 950-951 |
| 194 | 67275 | Bur No. 28, Amended, Reamended | 719 | 636 | 974 1869 | 277 952-953 |
| 195 | 67277 | Bur No. 30, Amended, Reamended | 719 | 638 | 974 1869 | 281 954-955 |
| 196 | 67278 | Bur No. 31, Amended | 719 | 639 | 974 | 283 |
| 197 | 67279 | Bur No. 32, Amended, Reamended | 719 | 640 | 974 1869 | 285 956-957 |
| 198 | 67280 | Bur No. 33, Amended | 719 | 641 | 974 | 287 |
| 199 | 67281 | Bur No. 34, Amended, Reamended | 719 | 642 | 974 1869 | 289 970-971 |
| 200 | 67284 | Bur No. 37, Amended | 719 | 645 | 974 | 295 |
| 201 | 67286 | Bur No. 39, Amended | 719 | 647 | 974 | 299 |
| 202 | 67287 | Bur No. 40, Amended, Reamended | 719 | 648 | 974 1869 | 301 978-979 |
| 203 | 67288 | Bur No. 41, Amended | 719 | 649 | 974 | 303 |
| 204 | 67289 | Bur No. 43, Amended | 720 | 591 | 974 | 305 |
| 205 | 67290 | Bur No. 45, Amended | 719 | 651 | 974 | 307 |
| 206 | 67291 | Bur No. 46, Amended | 719 | 652 | 974 | 309 |
| 207 | 67292 | Bur No. 47, Amended | 719 | 653 | 974 | 311 |
| 208 | 67293 | Bur No. 48, Amended | 719 | 654 | 974 | 313 |
| 209 | 67294 | Bur No. 49, Amended | 719 | 655 | 974 | 315 |
| 210 | 67295 | Bur No. 50, Amended | 719 | 656 | 974 | 317 |
| 211 | 67296 | Bur No. 51, Amended, Reamended | 719 | 657 | 974 1890 | 319 421-422 |
| 212 | 67297 | Bur No. 52, Amended | 719 | 658 | 974 | 321 |
| 213 | 67298 | Bur No. 53, Amended, Reamended | 719 | 659 | 974 1890 | 323 423-424 |

2006 AUG 16 8:49

RECEIVED
B.L.M. AZ STATE OFFICE

EXHIBIT A

Unpatented Lode Claims and Mill Site Claims: Pinal Co., AZ Pioneer-Mineral Creek-Cochran-Copper Butte-Riverside Mining Districts

| | A | B | C | D | E | F |
|-----|-------|-----------------------------------|-----|-----|-------------|----------------|
| 214 | 67299 | Bur No. 54, Amended | 719 | 660 | 974 | 325 |
| 215 | 67300 | Bur No. 55, Amended, Reamended | 719 | 661 | 974 1890 | 327 425-426 |
| 216 | 67301 | Bur No. 56, Amended | 719 | 662 | 974 | 329 |
| 217 | 67302 | Bur No. 57, Amended, Reamended | 719 | 663 | 974 1890 | 331 427-428 |
| 218 | 67303 | Bur No. 58, Amended | 719 | 664 | 974 | 333 |
| 219 | 67304 | Bur No. 59, Amended, Reamended | 719 | 665 | 974 1890 | 335 429-430 |
| 220 | 67305 | Bur No. 60, Amended, Reamended | 719 | 666 | 974 1890 | 337 431-432 |
| 221 | 67306 | Bur No. 61, Amended, Reamended | 719 | 667 | 974 1890 | 339 433-434 |
| 222 | 67307 | Bur No. 62, Amended, Reamended | 719 | 668 | 974 1890 | 341 435-436 |
| 223 | 67308 | Bur No. 63, Amended, Reamended | 719 | 669 | 974 1890 | 343 437-438 |
| 224 | 67309 | Bur No. 64, Amended, Reamended | 719 | 670 | 974 1890 | 345 439-440 |
| 225 | 67310 | Bur No. 65, Amended, Reamended | 719 | 671 | 974 1890 | 347 441-442 |
| 226 | 67311 | Bur No. 66, Amended | 719 | 672 | 974 | 349 |
| 227 | 67312 | Bur No. 67, Amended, Reamended | 719 | 673 | 974 1890 | 351 443-444 |
| 228 | 67313 | Bur No. 68, Amended | 719 | 674 | 974 | 353 |
| 229 | 67314 | Bur No. 69, Amended, Reamended | 719 | 675 | 974 1890 | 355 445-446 |
| 230 | 67315 | Bur No. 71, Amended | 719 | 677 | 974 | 357 |
| 231 | 67316 | Bur No. 73, Amended | 719 | 679 | 974 | 359 |
| 232 | 67317 | Bur No. 75, Amended | 719 | 681 | 974 | 361 |
| 233 | 67318 | Bur No. 77, Amended, Reamended | 719 | 683 | 974 1869 | 363 980-981 |
| 234 | 67321 | Bur No. 83, Amended, Reamended | 719 | 689 | 974 1869 | 369 984-985 |
| 235 | 67322 | Bur No. 86, Amended | 719 | 690 | 974 | 371 |
| 236 | 67323 | Bur No. 87, Amended | 719 | 691 | 974 | 373 |
| 237 | 67324 | Bur No. 88, Amended | 719 | 692 | 974 | 375 |
| 238 | 67325 | Bur No. 89, Amended | 719 | 693 | 974 | 377 |
| 239 | 67326 | Bur No. 90, Amended | 719 | 694 | 974 | 379 |

12/16

2006 AUG 16 A 8:49

RECEIVED
BLM, AZ STATE OFFICE

PHOENIX, AZ

EXHIBIT A

Unpatented Lode Claims and Mill Site Claims: Pinal Co., AZ Pioneer-Mineral Creek-Cochran-Copper Butte-Riverside Mining Districts

| | A | B | C | D | E | F |
|-----|-------|----------------------|-----------|-----|-----|-----|
| 240 | 67327 | Bur No. 91, Amended | 719 | 695 | 974 | 381 |
| 241 | 67328 | Bur No. 92, Amended | 719 | 696 | 974 | 383 |
| 242 | 67329 | Bur No. 93, Amended | 719 | 697 | 974 | 385 |
| 243 | 67330 | Bur No. 94, Amended | 719 | 698 | 974 | 387 |
| 244 | 67331 | Bur No. 95, Amended | 719 | 699 | 974 | 389 |
| 245 | 67332 | Bur No. 116, Amended | 719 | 718 | 974 | 391 |
| 246 | 67333 | Bur No. 117, Amended | 719 | 719 | 974 | 393 |
| 247 | 67334 | Bur No. 118, Amended | 719 | 720 | 974 | 395 |
| 248 | 67335 | Bur No. 119, Amended | 719 | 721 | 974 | 397 |
| 249 | 67336 | Bur No. 120, Amended | 719 | 722 | 974 | 399 |
| 250 | 67337 | Bur No. 121, Amended | 719 | 723 | 974 | 401 |
| 251 | 67338 | Bur No. 122, Amended | 719 | 724 | 974 | 403 |
| 252 | 67339 | Bur No. 123, Amended | 719 | 725 | 974 | 405 |
| 253 | 67340 | Bur No. 124, Amended | 719 | 726 | 974 | 407 |
| 254 | 67341 | Bur No. 125, Amended | 719 | 727 | 974 | 409 |
| 255 | 67342 | Bur No. 126, Amended | 719 | 728 | 974 | 411 |
| 256 | 67343 | Bur No. 127, Amended | 719 | 729 | 974 | 413 |
| 257 | 67344 | Bur No. 128, Amended | 719 | 730 | 974 | 415 |
| 258 | 67345 | Bur No. 129, Amended | 719 | 731 | 974 | 417 |
| 259 | 67346 | Bur No. 130, Amended | 719 | 732 | 974 | 419 |
| 260 | 67349 | Belgravia No. 1 | 536 | 29 | | |
| 261 | 67350 | Belgravia No. 2 | 536 | 30 | | |
| 262 | 67351 | Belgravia No. 3 | 536 | 31 | | |
| 263 | 67352 | Belgravia No. 4 | 536 | 32 | | |
| 264 | 67353 | Belgravia No. 5 | 536 | 33 | | |
| 265 | 67354 | Belgravia No. 6 | 536 | 34 | | |
| 266 | 67355 | Belgravia No. 7 | 536 | 35 | | |
| 267 | 67356 | Belgravia No. 8 | 536 | 36 | | |
| 268 | 67357 | Belgravia No. 9 | 536 | 37 | | |
| 269 | 67358 | Belgravia No. 10 | 536 | 38 | | |
| 270 | 67359 | Belgravia No. 11 | 536 | 39 | | |
| 271 | 67360 | Belgravia No. 12 | 536 | 40 | | |
| 272 | 67361 | Belgravia No. 13 | 536 | 41 | | |
| 273 | 67362 | Belgravia No. 14 | 536 | 42 | | |
| 274 | 67363 | Belgravia No. 15 | 536 | 43 | | |
| 275 | 67364 | Belgravia No. 16 | 536 | 44 | | |
| 276 | 67365 | Livingston No. 2 | 133 | 196 | | |
| 277 | 67366 | New Year No. 3 | 57, Mines | 575 | | |
| 278 | 67367 | New Year No. 4 | 57, Mines | 576 | | |

2006 AUG 16 A 8:49

RECEIVED
ALM, AZ STATE OFFICE

EXHIBIT A

Unpatented Lode Claims and Mill Site Claims: Pinal Co., AZ Pioneer-Mineral Creek-Cochran-Copper Butte-Riverside Mining Districts

| | A | B | C | D | E | F |
|-----|-------|---------------------------|-----------|-----|-----|-----|
| 279 | 67368 | New Year No. 5 | 57, Mines | 577 | | |
| 280 | 67369 | New Year No. 6 | 57, Mines | 578 | | |
| 281 | 67370 | New Year No. 7 | 57, Mines | 579 | | |
| 282 | 67371 | New Year No. 8 | 57, Mines | 580 | | |
| 283 | 67372 | New Year No. 9 | 57, Mines | 581 | | |
| 284 | 67373 | Portland 5 | 683 | 163 | | |
| 285 | 67374 | Portland 6 | 683 | 164 | | |
| 286 | 67375 | Portland 7 | 683 | 166 | | |
| 287 | 67376 | Portland No. 8 | 720 | 592 | | |
| 288 | 67377 | Portland No. 9 | 720 | 593 | | |
| 289 | 67378 | Portland No. 10 | 720 | 594 | | |
| 290 | 67379 | Portland No. 11 | 720 | 595 | | |
| 291 | 67380 | Portland No. 12 | 720 | 596 | | |
| 292 | 67381 | Portland No. 13 | 720 | 597 | | |
| 293 | 67382 | Portland No. 14 | 720 | 598 | | |
| 294 | 67383 | Portland No. 15 | 720 | 599 | | |
| 295 | 67384 | Portland No. 16 | 720 | 600 | | |
| 296 | 67385 | Teapot No. 1 | 834 | 692 | | |
| 297 | 67386 | Teapot No. 2 | 834 | 693 | | |
| 298 | 67387 | Teapot No. 3 | 834 | 694 | | |
| 299 | 67388 | Teapot No. 4 | 834 | 695 | | |
| 300 | 67389 | Teapot No. 5 | 834 | 696 | | |
| 301 | 67390 | Teapot No. 6 | 834 | 697 | | |
| 302 | 67391 | Teapot No. 7 | 834 | 698 | | |
| 303 | 67392 | Teapot No. 8 | 834 | 699 | | |
| 304 | 67393 | Teapot No. 9 | 834 | 700 | | |
| 305 | 67394 | Teapot No. 10 | 834 | 701 | | |
| 306 | 67395 | Red Hills No. 1, Amended | 129 | 129 | 152 | 393 |
| 307 | 67396 | Red Hills No. 2, Amended | 129 | 130 | 152 | 394 |
| 308 | 67397 | Red Hills No. 3, Amended | 129 | 131 | 152 | 395 |
| 309 | 67398 | Red Hills No. 4, Amended | 129 | 132 | 491 | 46 |
| 310 | 67399 | Red Hills No. 5, Amended | 129 | 133 | 491 | 47 |
| 311 | 67400 | Red Hills No. 6 | 129 | 134 | | |
| 312 | 67401 | Red Hills No. 7 | 129 | 135 | | |
| 313 | 67402 | Red Hills No. 8 | 133 | 195 | | |
| 314 | 67403 | Red Hills No. 9, Amended | 129 | 137 | 132 | 177 |
| 315 | 67404 | Red Hills No. 11, Amended | 129 | 139 | 132 | 178 |
| 316 | 67405 | Red Hills Fraction | 487 | 394 | | |
| 317 | 67406 | Red Bluff | 495 | 504 | | |

2006 AUG 19 8 49

RECEIVED
S.T.M. AZ STATE OFFICE

EXHIBIT A

Unpatented Lode Claims and Mill Site Claims: Pinal Co., AZ Pioneer-Mineral Creek-Cochran-Copper Butte-Riverside Mining Districts

| | A | B | C | D | E | F |
|-----|-------|-------------------|-----|-----|---|---|
| 318 | 67407 | West No. 1 | 520 | 971 | | |
| 319 | 67408 | West No. 2 | 520 | 972 | | |
| 320 | 67409 | West No. 3 | 520 | 973 | | |
| 321 | 67410 | West No. 4 | 520 | 974 | | |
| 322 | 67411 | West No. 5 | 520 | 975 | | |
| 323 | 67412 | West No. 6 | 520 | 976 | | |
| 324 | 67413 | West No. 7 | 520 | 977 | | |
| 325 | 67414 | West No. 8 | 520 | 978 | | |
| 326 | 67415 | West No. 9 | 520 | 979 | | |
| 327 | 67416 | West No. 10 | 520 | 980 | | |
| 328 | 67417 | West No. 11 | 520 | 981 | | |
| 329 | 67418 | West No. 12 | 520 | 982 | | |
| 330 | 67419 | West No. 13 | 520 | 983 | | |
| 331 | 67420 | West No. 14 | 520 | 984 | | |
| 332 | 67421 | West No. 15 | 520 | 985 | | |
| 333 | 67422 | West No. 16 | 520 | 986 | | |
| 334 | 67423 | West No. 17 | 520 | 987 | | |
| 335 | 67424 | West No. 18 | 520 | 988 | | |
| 336 | 67425 | West No. 19 | 520 | 989 | | |
| 337 | 67426 | West No. 20 | 520 | 990 | | |
| 338 | 67427 | West No. 21 | 520 | 991 | | |
| 339 | 67428 | Blue Hills No. 1 | 280 | 374 | | |
| 340 | 67429 | Blue Hills No. 2 | 280 | 375 | | |
| 341 | 67430 | Blue Hills No. 3 | 280 | 376 | | |
| 342 | 67431 | Blue Hills No. 4 | 280 | 377 | | |
| 343 | 67432 | Blue Hills No. 5 | 280 | 378 | | |
| 344 | 67433 | Blue Hills No. 6 | 280 | 379 | | |
| 345 | 67434 | Blue Hills No. 7 | 280 | 380 | | |
| 346 | 67435 | Blue Hills No. 8 | 280 | 381 | | |
| 347 | 67436 | Blue Hills No. 9 | 280 | 382 | | |
| 348 | 67437 | Blue Hills No. 10 | 280 | 383 | | |
| 349 | 67438 | Blue Hills No. 11 | 280 | 384 | | |
| 350 | 67439 | Blue Hills No. 12 | 280 | 385 | | |
| 351 | 67441 | Ray No. 2 | 545 | 102 | | |
| 352 | 67443 | Ray No. 4 | 545 | 104 | | |
| 353 | 67444 | Ray No. 5 | 545 | 105 | | |
| 354 | 67445 | Ray No. 6 | 545 | 106 | | |
| 355 | 67446 | Ray No. 7 | 545 | 107 | | |
| 356 | 67447 | Ray No. 8 | 545 | 108 | | |

2004 AUG 19 8:49

RECEIVED
G.L.M. AZ STATE OFFICE

EXHIBIT A

Unpatented Lode Claims and Mill Site Claims: Pinal Co., AZ Pioneer-Mineral Creek-Cochran-Copper Butte-Riverside Mining Districts

| | A | B | C | D | E | F |
|-----|-------|------------|-----|-----|---|---|
| 357 | 67448 | Ray No. 9 | 545 | 109 | | |
| 358 | 67449 | Ray No. 10 | 545 | 110 | | |
| 359 | 67450 | Ray No. 11 | 545 | 111 | | |
| 360 | 67451 | Ray No. 12 | 545 | 112 | | |
| 361 | 67452 | Ray No. 13 | 545 | 113 | | |
| 362 | 67453 | Ray No. 14 | 545 | 114 | | |
| 363 | 67454 | Ray No. 15 | 552 | 367 | | |
| 364 | 67455 | Ray No. 16 | 545 | 116 | | |
| 365 | 67456 | Ray No. 17 | 545 | 117 | | |
| 366 | 67457 | Ray No. 18 | 545 | 118 | | |
| 367 | 67459 | Ray No. 20 | 545 | 120 | | |
| 368 | 67460 | Ray No. 21 | 545 | 121 | | |
| 369 | 67461 | Ray No. 22 | 552 | 381 | | |
| 370 | 67462 | Ray No. 23 | 545 | 122 | | |
| 371 | 67463 | Ray No. 24 | 552 | 382 | | |
| 372 | 67464 | Ray No. 25 | 545 | 123 | | |
| 373 | 67465 | Ray No. 26 | 552 | 383 | | |
| 374 | 67466 | Ray No. 27 | 545 | 124 | | |
| 375 | 67467 | Ray No. 28 | 552 | 384 | | |
| 376 | 67468 | Ray No. 29 | 545 | 125 | | |
| 377 | 67469 | Ray No. 30 | 552 | 385 | | |
| 378 | 67470 | Ray No. 31 | 552 | 386 | | |
| 379 | 67471 | Ray No. 32 | 552 | 387 | | |
| 380 | 67472 | Ray No. 33 | 552 | 388 | | |
| 381 | 67473 | Ray No. 34 | 552 | 389 | | |
| 382 | 67474 | Ray No. 35 | 545 | 126 | | |
| 383 | 67475 | Ray No. 36 | 545 | 127 | | |
| 384 | 67476 | Ray No. 37 | 545 | 128 | | |
| 385 | 67477 | Ray No. 38 | 545 | 129 | | |
| 386 | 67478 | Ray No. 39 | 545 | 130 | | |
| 387 | 67479 | Ray No. 40 | 545 | 131 | | |
| 388 | 67480 | Ray No. 41 | 545 | 132 | | |
| 389 | 67481 | Ray No. 42 | 545 | 133 | | |
| 390 | 67482 | Ray No. 43 | 552 | 390 | | |
| 391 | 67483 | Ray No. 44 | 552 | 391 | | |
| 392 | 67484 | Ray No. 45 | 552 | 392 | | |
| 393 | 67485 | Ray No. 46 | 552 | 393 | | |
| 394 | 67486 | Ray No. 47 | 552 | 394 | | |
| 395 | 67487 | Ray No. 48 | 552 | 395 | | |

2006 AUG 16 A 8:49

RECEIVED
CLM. AZ STATE OFFICE

EXHIBIT A

Unpatented Lode Claims and Mill Site Claims: Pinal Co., AZ Pioneer-Mineral Creek-Cochran-Copper Butte-Riverside Mining Districts

| | A | B | C | D | E | F |
|-----|-------|------------|-----|-----|---|---|
| 396 | 67488 | Ray No. 49 | 546 | 444 | | |
| 397 | 67489 | Ray No. 50 | 546 | 445 | | |
| 398 | 67490 | Ray No. 51 | 546 | 446 | | |
| 399 | 67491 | Ray No. 52 | 546 | 447 | | |
| 400 | 67492 | Ray No. 53 | 546 | 448 | | |
| 401 | 67493 | Ray No. 54 | 546 | 449 | | |
| 402 | 67494 | Ray No. 55 | 546 | 450 | | |
| 403 | 67495 | Ray No. 56 | 546 | 451 | | |
| 404 | 67496 | Ray No. 57 | 546 | 452 | | |
| 405 | 67497 | Ray No. 58 | 546 | 453 | | |
| 406 | 67498 | Ray No. 59 | 546 | 454 | | |
| 407 | 67499 | Ray No. 60 | 552 | 396 | | |
| 408 | 67500 | Ray No. 61 | 548 | 185 | | |
| 409 | 67501 | Ray No. 62 | 548 | 186 | | |
| 410 | 67502 | Ray No. 63 | 548 | 187 | | |
| 411 | 67503 | Ray No. 64 | 548 | 188 | | |
| 412 | 67504 | Ray No. 65 | 548 | 189 | | |
| 413 | 67505 | Ray No. 66 | 548 | 190 | | |
| 414 | 67506 | Ray No. 67 | 548 | 191 | | |
| 415 | 67507 | Ray No. 68 | 548 | 192 | | |
| 416 | 67508 | Ray No. 69 | 548 | 193 | | |
| 417 | 67509 | Ray No. 70 | 548 | 194 | | |
| 418 | 67510 | Ray No. 71 | 548 | 195 | | |
| 419 | 67511 | Ray No. 72 | 548 | 196 | | |
| 420 | 67512 | Ray No. 73 | 552 | 370 | | |
| 421 | 67513 | Ray No. 74 | 552 | 371 | | |
| 422 | 67514 | Ray No. 75 | 552 | 372 | | |
| 423 | 67515 | Ray No. 76 | 552 | 373 | | |
| 424 | 67516 | Ray No. 77 | 552 | 374 | | |
| 425 | 67517 | Ray No. 78 | 552 | 375 | | |
| 426 | 67518 | Ray No. 79 | 552 | 376 | | |
| 427 | 67519 | Ray No. 80 | 552 | 377 | | |
| 428 | 67520 | Ray No. 81 | 552 | 378 | | |
| 429 | 67521 | Ray No. 82 | 552 | 379 | | |
| 430 | 67522 | Ray No. 83 | 552 | 380 | | |
| 431 | 67523 | Ray No. 84 | 758 | 967 | | |
| 432 | 67524 | Ray No. 85 | 758 | 968 | | |
| 433 | 67525 | Ray No. 86 | 758 | 969 | | |
| 434 | 67526 | Ray No. 87 | 758 | 970 | | |

PHOENIX, AZ

2006 AUG 16 A 8:49

RECEIVED
D.L.M. AZ STATE OFFICE

EXHIBIT A

Unpatented Lode Claims and Mill Site Claims: Pinal Co., AZ Pioneer-Mineral Creek-Cochran-Copper Butte-Riverside Mining Districts

| | A | B | C | D | E | F |
|-----|--------|-------------|------|---------|---|---|
| 435 | 67527 | Ray No. 88 | 758 | 971 | | |
| 436 | 67528 | Ray No. 89 | 758 | 972 | | |
| 437 | 67529 | Ray No. 90 | 758 | 973 | | |
| 438 | 67530 | Ray No. 91 | 758 | 974 | | |
| 439 | 67531 | Ray No. 92 | 758 | 975 | | |
| 440 | 67532 | Ray No. 93 | 758 | 976 | | |
| 441 | 67533 | Ray No. 94 | 758 | 977 | | |
| 442 | 67534 | Ray No. 95 | 758 | 978 | | |
| 443 | 67535 | Ray No. 96 | 758 | 979 | | |
| 444 | 67536 | Ray No. 97 | 758 | 980 | | |
| 445 | 67538 | Ray No. 99 | 785 | 780 | | |
| 446 | 67539 | Ray No. 100 | 785 | 781 | | |
| 447 | 67540 | Ray No. 101 | 785 | 782 | | |
| 448 | 138158 | Pat No. 1 | 1076 | 304 | | |
| 449 | 138159 | Pat No. 2 | 1076 | 306 | | |
| 450 | 138160 | Pat No. 3 | 1076 | 308 | | |
| 451 | 138161 | Pat No. 4 | 1076 | 310 | | |
| 452 | 138162 | Nat No. 1 | 1075 | 699-700 | | |
| 453 | 138163 | Nat No. 2 | 1075 | 701-702 | | |
| 454 | 138164 | Nat No. 3 | 1075 | 703-704 | | |
| 455 | 138165 | Nat No. 4 | 1075 | 705-706 | | |
| 456 | 141524 | RMD No. 39 | 1083 | 493 | | |
| 457 | 141525 | RMD No. 40 | 1083 | 495 | | |
| 458 | 141526 | RMD No. 41 | 1083 | 497 | | |
| 459 | 141527 | RMD No. 42 | 1083 | 499 | | |
| 460 | 141528 | RMD No. 43 | 1083 | 501 | | |
| 461 | 141529 | RMD No. 44 | 1083 | 503 | | |
| 462 | 141530 | RMD No. 45 | 1083 | 505 | | |
| 463 | 141531 | RMD No. 46 | 1083 | 507 | | |
| 464 | 141532 | RMD No. 47 | 1083 | 509 | | |
| 465 | 141533 | RMD No. 48 | 1083 | 511 | | |
| 466 | 141534 | RMD No. 49 | 1083 | 513 | | |
| 467 | 141535 | RMD No. 50 | 1083 | 515 | | |
| 468 | 141536 | RMD No. 51 | 1083 | 517 | | |
| 469 | 141537 | RMD No. 52 | 1083 | 519 | | |
| 470 | 141538 | RMD No. 53 | 1083 | 521 | | |
| 471 | 141539 | RMD No. 54 | 1083 | 523 | | |
| 472 | 141540 | RMD No. 55 | 1083 | 525 | | |
| 473 | 141541 | RMD No. 56 | 1083 | 527 | | |

PHOENIX, AZ

2006 AUG 16 A 8:49

RECEIVED
B.L.M. AZ STATE OFFICE

EXHIBIT A

Unpatented Lode Claims and Mill Site Claims: Pinal Co., AZ Pioneer-Mineral Creek-Cochran-Copper Butte-Riverside Mining Districts

| | A | B | C | D | E | F |
|-----|--------|-----------------|------|-----|------|-----|
| 474 | 141542 | RMD No. 57 | 1083 | 529 | | |
| 475 | 141543 | RMD No. 58 | 1083 | 531 | | |
| 476 | 141544 | RMD No. 59 | 1083 | 533 | | |
| 477 | 141545 | RMD No. 60 | 1083 | 535 | | |
| 478 | 141546 | RMD No. 61 | 1083 | 537 | | |
| 479 | 141547 | RMD No. 62 | 1083 | 539 | | |
| 480 | 141548 | RMD No. 63 | 1083 | 541 | | |
| 481 | 141549 | RMD No. 64 | 1083 | 543 | | |
| 482 | 141550 | RMD No. 65 | 1083 | 545 | | |
| 483 | 141551 | RMD No. 66 | 1083 | 547 | | |
| 484 | 141552 | RMD No. 67 | 1083 | 549 | | |
| 485 | 141553 | RMD No. 68 | 1083 | 551 | | |
| 486 | 141554 | RMD No. 69 | 1083 | 553 | | |
| 487 | 141555 | RMD No. 70 | 1083 | 555 | | |
| 488 | 141622 | RMD No. 137 | 1083 | 689 | | |
| 489 | 141623 | RMD No. 138 | 1083 | 691 | | |
| 490 | 253275 | Buckeye 3 | 1359 | 963 | | |
| 491 | 253276 | Buckeye 4 | 1359 | 965 | | |
| 492 | 253277 | Buckeye 5 | 1359 | 967 | | |
| 493 | 253278 | Buckeye 10 | 1359 | 969 | | |
| 494 | 253279 | Somnambulant 1 | 1360 | 35 | | |
| 495 | 253280 | Somnambulant 2 | 1360 | 37 | | |
| 496 | 253281 | Somnambulant 3 | 1360 | 39 | | |
| 497 | 253282 | Somnambulant 4 | 1360 | 41 | | |
| 498 | 253283 | Somnambulant 5 | 1360 | 43 | | |
| 499 | 253284 | Somnambulant 6 | 1360 | 45 | | |
| 500 | 253285 | Somnambulant 7 | 1360 | 47 | | |
| 501 | 253286 | Somnambulant 8 | 1360 | 49 | | |
| 502 | 253287 | Somnambulant 9 | 1360 | 51 | | |
| 503 | 253288 | Somnambulant 10 | 1360 | 53 | | |
| 504 | 253289 | Somnambulant 11 | 1360 | 55 | | |
| 505 | 253290 | Somnambulant 12 | 1360 | 57 | | |
| 506 | 253291 | Somnambulant 13 | 1360 | 59 | | |
| 507 | 253292 | Somnambulant 14 | 1360 | 61 | | |
| 508 | 253293 | Sue 37 | 1360 | 63 | | |
| 509 | 253294 | Sue 38, Amended | 1360 | 65 | 1381 | 883 |
| 510 | 253295 | Sue 39 | 1360 | 67 | | |
| 511 | 253296 | Sue 40, Amended | 1360 | 69 | 1381 | 885 |
| 512 | 253297 | Sue 41, Amended | 1360 | 71 | 1381 | 887 |

PHOENIX, AZ

2006 AUG 16 A 8:49

RECEIVED
STATE OFFICE

EXHIBIT A

Unpatented Lode Claims and Mill Site Claims:
Pinal Co., AZ Pioneer-Mineral Creek-Cochran-Copper Butte-Riverside Mining Districts

| | A | B | C | D | E | F |
|-----|--------|-----------------|------|-----|------|-----|
| 513 | 253298 | Sue 42, Amended | 1360 | 73 | 1381 | 889 |
| 514 | 253299 | Sue 43, Amended | 1360 | 75 | 1381 | 891 |
| 515 | 253300 | Sue 44 | 1360 | 77 | | |
| 516 | 253301 | Sue 45, Amended | 1360 | 79 | 1381 | 893 |
| 517 | 253302 | Sue 46 | 1360 | 81 | | |
| 518 | 253303 | Sue 48 | 1360 | 83 | | |
| 519 | 253304 | Sue 49 | 1360 | 85 | | |
| 520 | 253305 | Sue 50 | 1360 | 87 | | |
| 521 | 253306 | Sue 51 | 1360 | 89 | | |
| 522 | 253307 | Sue 52 | 1360 | 91 | | |
| 523 | 253308 | Sue 53 | 1360 | 93 | | |
| 524 | 253309 | Sue 54 | 1360 | 95 | | |
| 525 | 253310 | Sue 55 | 1360 | 97 | | |
| 526 | 253311 | Sue 56 | 1360 | 99 | | |
| 527 | 253312 | Sue 57 | 1360 | 101 | | |
| 528 | 253313 | Sue 58 | 1360 | 103 | | |
| 529 | 253314 | Sue 59 | 1360 | 105 | | |
| 530 | 253315 | Sue 60 | 1360 | 107 | | |
| 531 | 253316 | Sue 61 | 1360 | 109 | | |
| 532 | 253317 | Sue 62 | 1360 | 111 | | |
| 533 | 253318 | Sue 63 | 1360 | 113 | | |
| 534 | 253319 | Sue 64 | 1360 | 115 | | |
| 535 | 253321 | Sue 66 | 1360 | 119 | | |
| 536 | 253322 | Sue 67 | 1360 | 121 | | |
| 537 | 253324 | Sue 69 | 1360 | 125 | | |
| 538 | 253326 | Sue 71 | 1360 | 129 | | |
| 539 | 253327 | Sue 72 | 1360 | 131 | | |
| 540 | 253328 | Sue 73 | 1360 | 133 | | |
| 541 | 253329 | Sue 74 | 1360 | 135 | | |
| 542 | 253330 | Sue 75 | 1360 | 137 | | |
| 543 | 253331 | Sue 76 | 1360 | 139 | | |
| 544 | 253332 | Sue 77 | 1360 | 141 | | |
| 545 | 253333 | Sue 78 | 1360 | 143 | | |
| 546 | 253334 | Sue 79 | 1360 | 145 | | |
| 547 | 253335 | Sue 80 | 1360 | 147 | | |
| 548 | 253336 | Sue 81 | 1360 | 149 | | |
| 549 | 253337 | Sue 82 | 1360 | 151 | | |
| 550 | 253338 | Sue 83 | 1360 | 153 | | |
| 551 | 253339 | Sue 84 | 1360 | 155 | | |

PHOENIX, AZ

2006 AUG 19 8:50

RECEIVED
T.M. AZ STATE OFFICE

EXHIBIT A

Unpatented Lode Claims and Mill Site Claims: Pinal Co., AZ Pioneer-Mineral Creek-Cochran-Copper Butte-Riverside Mining Districts

| | A | B | C | D | E | F |
|-----|--------|----------------|------|-----|------|-----|
| 552 | 253340 | Sue 85 | 1360 | 157 | | |
| 553 | 253341 | Sue 86 | 1360 | 159 | | |
| 554 | 253342 | Sue 87 | 1360 | 161 | | |
| 555 | 253343 | Sue 88 | 1360 | 163 | | |
| 556 | 253344 | Sue 89 | 1360 | 165 | | |
| 557 | 253345 | Sue 90 | 1360 | 167 | | |
| 558 | 253346 | Sue 91 | 1360 | 169 | | |
| 559 | 253347 | Sue 92 | 1360 | 171 | | |
| 560 | 253348 | Sue 93 | 1360 | 173 | | |
| 561 | 253349 | Sue 94 | 1360 | 175 | | |
| 562 | 253350 | Sue 95 | 1360 | 177 | | |
| 563 | 253351 | Sue 96 | 1360 | 179 | | |
| 564 | 253352 | Sue 97 | 1360 | 181 | | |
| 565 | 253353 | Sue 98 | 1360 | 183 | | |
| 566 | 253354 | Sue 99 | 1360 | 185 | | |
| 567 | 253355 | Sue 100 | 1360 | 187 | | |
| 568 | 253356 | Sue 101 | 1360 | 189 | | |
| 569 | 253357 | Sue 102 | 1360 | 191 | | |
| 570 | 253358 | Sue 103 | 1360 | 193 | | |
| 571 | 253359 | Sue 104 | 1360 | 195 | | |
| 572 | 253360 | Sue 105 | 1360 | 197 | | |
| 573 | 253361 | Sue 116 | 1360 | 199 | | |
| 574 | 253362 | Sue 117 | 1360 | 201 | | |
| 575 | 253363 | Sue 118 | 1360 | 203 | | |
| 576 | 253364 | Sue 119 | 1360 | 205 | | |
| 577 | 253365 | Sue 201 | 1360 | 207 | | |
| 578 | 253366 | TW 12 | 1360 | 241 | | |
| 579 | 253367 | TW 13 | 1360 | 243 | | |
| 580 | 253368 | TW 14, Amended | 1360 | 245 | 1381 | 901 |
| 581 | 253369 | TW 15 | 1360 | 247 | | |
| 582 | 253370 | TW 16 | 1360 | 249 | | |
| 583 | 253371 | TW 17 | 1360 | 251 | | |
| 584 | 253372 | TW 18 | 1360 | 253 | | |
| 585 | 253373 | TW 19 | 1360 | 255 | | |
| 586 | 253374 | TW 20 | 1360 | 257 | | |
| 587 | 253375 | TW 21 | 1360 | 259 | | |
| 588 | 253376 | TW 22 | 1360 | 261 | | |
| 589 | 253377 | TW 23 | 1360 | 263 | | |
| 590 | 253378 | TW 24 | 1360 | 265 | | |

2006 AUG 19 8:50

RECEIVED
STATE OFFICE

EXHIBIT A

Unpatented Lode Claims and Mill Site Claims: Pinal Co., AZ Pioneer-Mineral Creek-Cochran-Copper Butte-Riverside Mining Districts

| | A | B | C | D | E | F |
|-----|--------|-------|------|-----|---|---|
| 591 | 253379 | TW 25 | 1360 | 267 | | |
| 592 | 253380 | TW 26 | 1360 | 269 | | |
| 593 | 253381 | TW 29 | 1360 | 271 | | |
| 594 | 253382 | TW 30 | 1360 | 273 | | |
| 595 | 253383 | TW 31 | 1360 | 275 | | |
| 596 | 253384 | TW 32 | 1360 | 277 | | |
| 597 | 253385 | TW 33 | 1360 | 279 | | |
| 598 | 253386 | TW 34 | 1360 | 281 | | |
| 599 | 253387 | TW 35 | 1360 | 283 | | |
| 600 | 253388 | TW 36 | 1360 | 285 | | |
| 601 | 253389 | TW 37 | 1360 | 287 | | |
| 602 | 253390 | TW 38 | 1360 | 289 | | |
| 603 | 253391 | TW 39 | 1360 | 291 | | |
| 604 | 253392 | TW 40 | 1360 | 293 | | |
| 605 | 253393 | TW 41 | 1360 | 295 | | |
| 606 | 253394 | TW 42 | 1360 | 297 | | |
| 607 | 253395 | TW 43 | 1360 | 299 | | |
| 608 | 253396 | TW 44 | 1360 | 301 | | |
| 609 | 253397 | TW 45 | 1360 | 303 | | |
| 610 | 253398 | TW 46 | 1360 | 305 | | |
| 611 | 253399 | TW 47 | 1360 | 307 | | |
| 612 | 253400 | TW 48 | 1360 | 309 | | |
| 613 | 253401 | TW 49 | 1360 | 311 | | |
| 614 | 253402 | TW 50 | 1360 | 313 | | |
| 615 | 253403 | TW 51 | 1360 | 315 | | |
| 616 | 253404 | TW 52 | 1360 | 317 | | |
| 617 | 253405 | TW 53 | 1360 | 319 | | |
| 618 | 253406 | TW 54 | 1360 | 321 | | |
| 619 | 253407 | TW 55 | 1360 | 323 | | |
| 620 | 253408 | TW 56 | 1360 | 325 | | |
| 621 | 253409 | TW 57 | 1360 | 327 | | |
| 622 | 253410 | TW 58 | 1360 | 329 | | |
| 623 | 253411 | TW 59 | 1360 | 331 | | |
| 624 | 253412 | TW 60 | 1360 | 333 | | |
| 625 | 253413 | TW 61 | 1360 | 335 | | |
| 626 | 253414 | TW 62 | 1360 | 337 | | |
| 627 | 253415 | TW 63 | 1360 | 339 | | |
| 628 | 253416 | TW 64 | 1360 | 341 | | |
| 629 | 253417 | TW 65 | 1360 | 343 | | |

2006 AUG 16 8:50

RECEIVED
STATE OF ARIZONA
DEPARTMENT OF REVENUE

EXHIBIT A

Unpatented Lode Claims and Mill Site Claims:

Pinal Co., AZ Pioneer-Mineral Creek-Cochran-Copper Butte-Riverside Mining Districts

| | A | B | C | D | E | F |
|-----|--------|-------------------|------|-----|------|-----|
| 630 | 253418 | TW 66 | 1360 | 345 | | |
| 631 | 253419 | TW 67 | 1360 | 347 | | |
| 632 | 253420 | TW 68 | 1360 | 349 | | |
| 633 | 253421 | TW 69 | 1360 | 351 | | |
| 634 | 253422 | TW 70 | 1360 | 353 | | |
| 635 | 253423 | TW 71 | 1360 | 355 | | |
| 636 | 253424 | TW 72 | 1360 | 357 | | |
| 637 | 253425 | TW 73 | 1360 | 359 | | |
| 638 | 253426 | TW 74 | 1360 | 361 | | |
| 639 | 253427 | TW 75 | 1360 | 363 | | |
| 640 | 253428 | TW 102 | 1360 | 365 | | |
| 641 | 253429 | TW 103 | 1360 | 367 | | |
| 642 | 253430 | TW 104 | 1360 | 369 | | |
| 643 | 253456 | Copper Butte 20 | 1359 | 975 | | |
| 644 | 253457 | Copper Butte 21 | 1359 | 977 | | |
| 645 | 253460 | Terra 1 | 1360 | 209 | | |
| 646 | 253461 | Terra 2, Amended | 1360 | 211 | 1381 | 895 |
| 647 | 253462 | Terra 3 | 1360 | 213 | | |
| 648 | 253463 | Terra 4 | 1360 | 215 | | |
| 649 | 253464 | Terra 5 | 1360 | 217 | | |
| 650 | 253467 | Terra 8 | 1360 | 223 | | |
| 651 | 253468 | Terra 9 | 1360 | 225 | | |
| 652 | 253469 | Terra 10 | 1360 | 227 | | |
| 653 | 253470 | Terra 11 | 1360 | 229 | | |
| 654 | 253471 | Terra 12 | 1360 | 231 | | |
| 655 | 253472 | Terra 13 | 1360 | 233 | | |
| 656 | 253473 | Terra 14, Amended | 1360 | 235 | 1381 | 897 |
| 657 | 253474 | Terra 15, Amended | 1360 | 237 | 1381 | 899 |
| 658 | 253475 | Terra 16 | 1360 | 239 | | |
| 659 | 253476 | Walnut Canyon 1 | 1360 | 295 | | |
| 660 | 253477 | Walnut Canyon 2 | 1360 | 393 | | |
| 661 | 253478 | Walnut Canyon 3 | 1360 | 391 | | |
| 662 | 253479 | Walnut Canyon 4 | 1360 | 389 | | |
| 663 | 253480 | Walnut Canyon 5 | 1360 | 387 | | |
| 664 | 253481 | Walnut Canyon 6 | 1360 | 385 | | |
| 665 | 253482 | Walnut Canyon 7 | 1360 | 383 | | |
| 666 | 253483 | Walnut Canyon 8 | 1360 | 381 | | |
| 667 | 253485 | Walnut Canyon 14 | 1360 | 377 | | |
| 668 | 253486 | Walnut Canyon 15 | 1360 | 375 | | |

2006 AUG 16 A 8:50

RECEIVED
CLM, AZ STATE OFFICE

EXHIBIT A

Unpatented Lode Claims and Mill Site Claims: Pinal Co., AZ Pioneer-Mineral Creek-Cochran-Copper Butte-Riverside Mining Districts

| | A | B | C | D | E | F |
|-----|--------|------------------|------|---------|---|---|
| 669 | 253487 | Walnut Canyon 18 | 1360 | 373 | | |
| 670 | 253488 | Walnut Canyon 19 | 1360 | 371 | | |
| 671 | 277468 | AX-A No. 1 | 1487 | 178-179 | | |
| 672 | 277469 | AX-A No. 2 | 1487 | 180-181 | | |
| 673 | 277470 | AX-A No. 3 | 1487 | 182-183 | | |
| 674 | 277471 | AX-A No. 4 | 1487 | 184-185 | | |
| 675 | 277472 | AX-A No. 5 | 1487 | 186-187 | | |
| 676 | 277474 | AX-A No. 7 | 1487 | 190-191 | | |
| 677 | 277498 | AX-A No. 31 | 1487 | 074-075 | | |
| 678 | 277499 | AX-A No. 32 | 1487 | 076-077 | | |
| 679 | 277500 | AX-A No. 33 | 1487 | 078-079 | | |
| 680 | 277501 | AX-A No. 34 | 1487 | 080-081 | | |
| 681 | 277503 | AX-A No. 36 | 1487 | 084-085 | | |
| 682 | 277505 | AX-A No. 38 | 1487 | 088-089 | | |
| 683 | 277507 | AX-A No. 40 | 1487 | 092-093 | | |
| 684 | 277522 | AX-A No. 55 | 1487 | 122-123 | | |
| 685 | 277523 | AX-A No. 56 | 1487 | 124-125 | | |
| 686 | 277524 | AX-A No. 57 | 1487 | 126-127 | | |
| 687 | 277525 | AX-A No. 58 | 1487 | 128-129 | | |
| 688 | 277526 | AX-A No. 59 | 1487 | 130-131 | | |
| 689 | 277527 | AX-A No. 60 | 1487 | 132-133 | | |
| 690 | 277528 | AX-A No. 61 | 1487 | 134-135 | | |
| 691 | 277529 | AX-A No. 62 | 1487 | 136-137 | | |
| 692 | 277530 | AX-A No. 63 | 1487 | 138-139 | | |
| 693 | 277531 | AX-A No. 64 | 1487 | 140-141 | | |
| 694 | 277532 | AX-A No. 65 | 1487 | 142-143 | | |
| 695 | 277533 | AX-A No. 66 | 1487 | 144-145 | | |
| 696 | 277534 | AX-A No. 67 | 1487 | 146-147 | | |
| 697 | 277535 | AX-A No. 68 | 1487 | 148-149 | | |
| 698 | 277536 | AX-A No. 69 | 1487 | 150-151 | | |
| 699 | 277537 | AX-A No. 70 | 1487 | 152-153 | | |
| 700 | 277538 | AX-A No. 71 | 1487 | 154-155 | | |
| 701 | 277540 | AX-A No. 73 | 1487 | 158-159 | | |
| 702 | 277542 | AX-A No. 75 | 1487 | 162-163 | | |
| 703 | 277544 | AX-A No. 77 | 1487 | 166-167 | | |
| 704 | 277550 | AXER No. 1 | 1487 | 238-239 | | |
| 705 | 277551 | AXER No. 2 | 1487 | 240-241 | | |
| 706 | 277552 | AXER No. 3 | 1487 | 242-243 | | |
| 707 | 277553 | AXER No. 4 | 1487 | 244-245 | | |

2006 AUG 16 A 8:50

RECEIVED
CLM, AZ STATE OFFICE

EXHIBIT A

Unpatented Lode Claims and Mill Site Claims: Pinal Co., AZ Pioneer-Mineral Creek-Cochran-Copper Butte-Riverside Mining Districts

| | A | B | C | D | E | F |
|-----|--------|-------------|------|---------|---|---|
| 708 | 277554 | AXER No. 5 | 1487 | 246-247 | | |
| 709 | 277555 | AXER No. 6 | 1487 | 248-249 | | |
| 710 | 277556 | AXER No. 7 | 1487 | 250-251 | | |
| 711 | 277557 | AXER No. 8 | 1487 | 252-253 | | |
| 712 | 277558 | AXER No. 9 | 1487 | 254-255 | | |
| 713 | 277559 | AXER No. 10 | 1487 | 256-257 | | |
| 714 | 277560 | AXER No. 11 | 1487 | 258-259 | | |
| 715 | 277561 | AXER No. 12 | 1487 | 260-261 | | |
| 716 | 277562 | AXER No. 13 | 1487 | 262-263 | | |
| 717 | 277563 | AXER No. 14 | 1487 | 264-265 | | |
| 718 | 277564 | AXER No. 15 | 1487 | 266-267 | | |
| 719 | 277565 | AXER No. 16 | 1487 | 268-269 | | |
| 720 | 277566 | AXER No. 17 | 1487 | 270-271 | | |
| 721 | 277567 | AXER No. 18 | 1487 | 272-273 | | |
| 722 | 277568 | AXER No. 19 | 1487 | 274-275 | | |
| 723 | 277569 | AXER No. 20 | 1487 | 276-277 | | |
| 724 | 277570 | AXER No. 21 | 1487 | 278-279 | | |
| 725 | 277571 | AXER No. 22 | 1487 | 280-281 | | |
| 726 | 277572 | AXER No. 23 | 1487 | 282-283 | | |
| 727 | 277573 | AXER No. 24 | 1487 | 284-285 | | |
| 728 | 277574 | AXER No. 25 | 1487 | 286-287 | | |
| 729 | 277575 | AXER No. 26 | 1487 | 288-289 | | |
| 730 | 277576 | AXER No. 27 | 1487 | 290-291 | | |
| 731 | 277577 | AXER No. 28 | 1487 | 292-293 | | |
| 732 | 277578 | AXER No. 29 | 1487 | 294-295 | | |
| 733 | 277579 | AXER No. 30 | 1487 | 296-297 | | |
| 734 | 277580 | AXER No. 31 | 1487 | 298-299 | | |
| 735 | 277581 | AXER No. 32 | 1487 | 300-301 | | |
| 736 | 277582 | AXER No. 33 | 1487 | 302-303 | | |
| 737 | 277583 | AXER No. 34 | 1487 | 304-305 | | |
| 738 | 277584 | AXER No. 35 | 1487 | 306-307 | | |
| 739 | 277585 | AXER No. 36 | 1487 | 308-309 | | |
| 740 | 277586 | AXER No. 37 | 1487 | 310-311 | | |
| 741 | 277587 | AXER No. 38 | 1487 | 312-313 | | |
| 742 | 277588 | AXER No. 39 | 1487 | 314-315 | | |
| 743 | 277589 | AXER No. 40 | 1487 | 316-317 | | |
| 744 | 277590 | AXER No. 41 | 1487 | 318-319 | | |
| 745 | 277591 | AXER No. 42 | 1487 | 320-321 | | |
| 746 | 277592 | AXER No. 43 | 1487 | 322-323 | | |

2006 AUG 16 A 8:50

RECEIVED
STATE OFFICE

EXHIBIT A

Unpatented Lode Claims and Mill Site Claims: Pinal Co., AZ Pioneer-Mineral Creek-Cochran-Copper Butte-Riverside Mining Districts

| | A | B | C | D | E | F |
|-----|--------|-------------|------|---------|---|---|
| 747 | 277593 | AXER No. 44 | 1487 | 324-325 | | |
| 748 | 277594 | AXER No. 45 | 1487 | 326-327 | | |
| 749 | 277595 | AXER No. 46 | 1487 | 328-329 | | |
| 750 | 277596 | AXER No. 47 | 1487 | 330-331 | | |
| 751 | 277597 | AXER No. 48 | 1487 | 332-333 | | |
| 752 | 277598 | AXER No. 49 | 1487 | 334-335 | | |
| 753 | 277599 | AXER No. 50 | 1487 | 336-337 | | |
| 754 | 277600 | AXER No. 51 | 1487 | 338-339 | | |
| 755 | 277601 | AXER No. 52 | 1487 | 340-341 | | |
| 756 | 277602 | AXER No. 53 | 1487 | 342-343 | | |
| 757 | 277603 | AXER No. 54 | 1487 | 344-345 | | |
| 758 | 277604 | AXER No. 55 | 1487 | 346-347 | | |
| 759 | 277605 | AXER No. 56 | 1487 | 348-349 | | |
| 760 | 277606 | AXER No. 57 | 1487 | 350-351 | | |
| 761 | 277607 | AXER No. 58 | 1487 | 352-353 | | |
| 762 | 277608 | AXER No. 59 | 1487 | 354-355 | | |
| 763 | 277609 | AXER No. 60 | 1487 | 356-357 | | |
| 764 | 277610 | AXER No. 61 | 1487 | 358-359 | | |
| 765 | 277611 | AXER No. 62 | 1487 | 360-361 | | |
| 766 | 277612 | AXER No. 63 | 1487 | 362-363 | | |
| 767 | 277613 | AXER No. 64 | 1487 | 364-365 | | |
| 768 | 277614 | AXER No. 65 | 1487 | 366-367 | | |
| 769 | 277615 | AXER No. 66 | 1487 | 368-369 | | |
| 770 | 277616 | AXER No. 67 | 1487 | 370-371 | | |
| 771 | 277617 | AXER No. 68 | 1487 | 372-373 | | |
| 772 | 277618 | AXER No. 69 | 1487 | 374-375 | | |
| 773 | 277619 | AXER No. 70 | 1487 | 376-377 | | |
| 774 | 277620 | AXER No. 71 | 1487 | 378-379 | | |
| 775 | 277621 | AXER No. 72 | 1487 | 380-381 | | |
| 776 | 277622 | AXER No. 73 | 1487 | 382-383 | | |
| 777 | 277623 | AXER No. 74 | 1487 | 384-385 | | |
| 778 | 277624 | AXER No. 75 | 1487 | 386-387 | | |
| 779 | 277625 | AXER No. 76 | 1487 | 388-389 | | |
| 780 | 277626 | AXER No. 77 | 1487 | 390-391 | | |
| 781 | 277627 | AXER No. 78 | 1487 | 392-393 | | |
| 782 | 277628 | AXER No. 79 | 1487 | 394-395 | | |
| 783 | 277629 | AXER No. 80 | 1487 | 396-397 | | |
| 784 | 277630 | AXER No. 81 | 1487 | 398-399 | | |
| 785 | 277631 | AXER No. 82 | 1487 | 400-401 | | |

2006 AUG 16 A 8:50

RECEIVED
BLM, AZ STATE OFFICE

EXHIBIT A

Unpatented Lode Claims and Mill Site Claims: Pinal Co., AZ Pioneer-Mineral Creek-Cochran-Copper Butte-Riverside Mining Districts

| | A | B | C | D | E | F |
|-----|--------|--------------|------|---------|---|---|
| 786 | 277632 | AXER No. 83 | 1487 | 402-403 | | |
| 787 | 277633 | AXER No. 84 | 1487 | 404-405 | | |
| 788 | 277634 | AXER No. 85 | 1487 | 406-407 | | |
| 789 | 277635 | AXER No. 86 | 1487 | 408-409 | | |
| 790 | 277636 | AXER No. 87 | 1487 | 410-411 | | |
| 791 | 277637 | AXER No. 88 | 1487 | 412-413 | | |
| 792 | 277638 | AXER No. 89 | 1487 | 414-415 | | |
| 793 | 277639 | AXER No. 90 | 1487 | 416-417 | | |
| 794 | 277640 | AXER No. 91 | 1487 | 418-419 | | |
| 795 | 277641 | AXER No. 92 | 1487 | 420-421 | | |
| 796 | 277642 | AXER No. 93 | 1487 | 422-423 | | |
| 797 | 277643 | AXER No. 94 | 1487 | 424-425 | | |
| 798 | 277644 | AXER No. 95 | 1487 | 426-427 | | |
| 799 | 277645 | AXER No. 96 | 1487 | 428-429 | | |
| 800 | 277646 | AXER No. 97 | 1487 | 430-431 | | |
| 801 | 277647 | AXER No. 98 | 1487 | 432-433 | | |
| 802 | 277648 | AXER No. 99 | 1487 | 434-435 | | |
| 803 | 277649 | AXER No. 100 | 1487 | 436-437 | | |
| 804 | 277650 | AXER No. 101 | 1487 | 438-439 | | |
| 805 | 277651 | AXER No. 102 | 1487 | 440-441 | | |
| 806 | 277652 | AXER No. 103 | 1487 | 442-443 | | |
| 807 | 277653 | AXER No. 104 | 1487 | 444-445 | | |
| 808 | 277654 | AXER No. 105 | 1487 | 446-447 | | |
| 809 | 277655 | AXER No. 106 | 1487 | 448-449 | | |
| 810 | 277656 | AXER No. 107 | 1487 | 450-451 | | |
| 811 | 277657 | AXER No. 108 | 1487 | 452-453 | | |
| 812 | 277658 | AXER No. 109 | 1487 | 454-455 | | |
| 813 | 277659 | AXER No. 110 | 1487 | 456-457 | | |
| 814 | 277660 | AXER No. 111 | 1487 | 458-459 | | |
| 815 | 277661 | AXER No. 112 | 1487 | 460-461 | | |
| 816 | 277662 | AXER No. 113 | 1487 | 462-463 | | |
| 817 | 277663 | AXER No. 114 | 1487 | 464-465 | | |
| 818 | 277664 | AXER No. 115 | 1487 | 466-467 | | |
| 819 | 277665 | AXER No. 116 | 1487 | 468-469 | | |
| 820 | 277666 | AXER No. 117 | 1487 | 470-471 | | |
| 821 | 277667 | AXER No. 118 | 1487 | 472-473 | | |
| 822 | 277668 | AXER No. 119 | 1487 | 474-475 | | |
| 823 | 277669 | AXER No. 120 | 1487 | 476-477 | | |
| 824 | 277670 | AXER No. 121 | 1487 | 478-479 | | |

2006 AUG 19 8:50

RECEIVED
AZ STATE OFFICE

EXHIBIT A

Unpatented Lode Claims and Mill Site Claims: Pinal Co., AZ Pioneer-Mineral Creek-Cochran-Copper Butte-Riverside Mining Districts

| | A | B | C | D | E | F |
|-----|--------|-------------------|------|---------|------|---------|
| 825 | 277671 | AXER No. 122 | 1487 | 480-481 | | |
| 826 | 277672 | AXER No. 123 | 1487 | 482-483 | | |
| 827 | 277673 | AXER No. 124 | 1487 | 484-485 | | |
| 828 | 289373 | Butte #1 | 1553 | 378 | | |
| 829 | 289374 | Butte #2 | 1553 | 379 | | |
| 830 | 299654 | Raycon 46 | 1640 | 316-317 | | |
| 831 | 299656 | Raycon 48 | 1640 | 320-321 | | |
| 832 | 299658 | Raycon 50 | 1640 | 324-325 | | |
| 833 | 299660 | Raycon 52 | 1640 | 328-329 | | |
| 834 | 299662 | Raycon 54 | 1640 | 332-333 | | |
| 835 | 299664 | Raycon 56 | 1640 | 336-337 | | |
| 836 | 299673 | Raycon 65 | 1640 | 354-355 | | |
| 837 | 299674 | Raycon 66 | 1640 | 356-357 | | |
| 838 | 299675 | Raycon 67 | 1640 | 358-359 | | |
| 839 | 299676 | Raycon 68 | 1640 | 360-361 | | |
| 840 | 299677 | Raycon 69 | 1640 | 362-363 | | |
| 841 | 299678 | Raycon 70 | 1640 | 364-365 | | |
| 842 | 299693 | Raycon 85 | 1640 | 394-395 | | |
| 843 | 299694 | Raycon 86 | 1640 | 396-397 | | |
| 844 | 299695 | Raycon 87 | 1640 | 398-399 | | |
| 845 | 303735 | Elder 3 | 1671 | 22 | | |
| 846 | 303736 | Elder 4 | 1671 | 24 | | |
| 847 | 303737 | Elder 5 | 1671 | 26 | | |
| 848 | 303738 | Elder 6 | 1671 | 28 | | |
| 849 | 303739 | Elder 7 | 1671 | 30 | | |
| 850 | 303740 | Elder 8 | 1671 | 32 | | |
| 851 | 303741 | Elder 9 | 1671 | 34 | | |
| 852 | 303742 | Elder 10 | 1671 | 36 | | |
| 853 | 303743 | Elder 11 | 1671 | 38 | | |
| 854 | 303744 | Elder 12 | 1671 | 40 | | |
| 855 | 303747 | Elder 15, Amended | 1671 | 46 | 1869 | 964-965 |
| 856 | 303749 | Elder 17 | 1671 | 50 | | |
| 857 | 303751 | Elder 19 | 1671 | 54 | | |
| 858 | 303753 | Elder 21 | 1671 | 58 | | |
| 859 | 303755 | Elder 23 | 1671 | 62 | | |
| 860 | 303762 | Elder 30 | 1671 | 76 | | |
| 861 | 303763 | Elder 31 | 1671 | 78 | | |
| 862 | 303764 | Elder 32 | 1671 | 80 | | |
| 863 | 303765 | Elder 33 | 1671 | 82 | | |

PHOENIX, AZ

2006 AUG 16 8:50

RECEIVED
U.S. STATE OFFICE

EXHIBIT A

Unpatented Lode Claims and Mill Site Claims: Pinal Co., AZ Pioneer-Mineral Creek-Cochran-Copper Butte-Riverside Mining Districts

| | A | B | C | D | E | F |
|-----|--------|-------------------|------|---------|---|---|
| 864 | 303766 | Elder 34 | 1671 | 84 | | |
| 865 | 303767 | Elder 35 | 1671 | 86 | | |
| 866 | 303768 | Elder 36 | 1671 | 88 | | |
| 867 | 303769 | Elder 37 | 1671 | 90 | | |
| 868 | 303770 | Elder 38 | 1671 | 92 | | |
| 869 | 303771 | Elder 39 | 1671 | 94 | | |
| 870 | 303772 | Elder 48 | 1671 | 96 | | |
| 871 | 303773 | Elder 49 | 1671 | 98 | | |
| 872 | 303774 | Elder 50 | 1671 | 100 | | |
| 873 | 303775 | Elder 51 | 1671 | 102 | | |
| 874 | 303776 | Elder 52 | 1671 | 104 | | |
| 875 | 303777 | Elder 53 | 1671 | 106 | | |
| 876 | 303778 | Elder 54 | 1671 | 108 | | |
| 877 | 303779 | Elder 55 | 1671 | 110 | | |
| 878 | 303780 | Elder 56 | 1671 | 112 | | |
| 879 | 303781 | Elder 57 | 1671 | 114 | | |
| 880 | 315170 | Elder 2 | 1752 | 867 | | |
| 881 | 315171 | Elder 40 | 1752 | 869 | | |
| 882 | 315172 | Elder 41 | 1752 | 871 | | |
| 883 | 315173 | Elder 42 | 1752 | 873 | | |
| 884 | 315174 | Elder 43 | 1752 | 875 | | |
| 885 | 315175 | Elder 44 | 1752 | 877 | | |
| 886 | 315176 | Elder 45 | 1752 | 879 | | |
| 887 | 315177 | Elder 46 | 1752 | 881 | | |
| 888 | 315178 | Elder 47 | 1752 | 883 | | |
| 889 | 315179 | Elder 58 | 1752 | 885 | | |
| 890 | 315180 | Elder 59 | 1752 | 887 | | |
| 891 | 315181 | Elder 60 | 1752 | 889 | | |
| 892 | 315182 | Elder 61 | 1752 | 891 | | |
| 893 | 315183 | Elder 62 | 1752 | 962-963 | | |
| 894 | 315184 | Elder 63 | 1752 | 895 | | |
| 895 | 315185 | Elder 64 | 1752 | 897 | | |
| 896 | 315186 | Elder 65 | 1752 | 899 | | |
| 897 | 325895 | Sue 65 | 1869 | 958-959 | | |
| 898 | 325896 | Sue 70 | 1869 | 960-961 | | |
| 899 | 325897 | Mescal No. 48 | 1869 | 912-913 | | |
| 900 | 325898 | Ray Southern 14 | 1869 | 928-929 | | |
| 901 | 325899 | Ray Southern | 1869 | 930-931 | | |
| 902 | 325900 | Ray Southern 16-A | 1869 | 932-933 | | |

2006 AUG 16 A 8:50

RECEIVED
D.L.M. AZ STATE OFFICE

EXHIBIT A

Unpatented Lode Claims and Mill Site Claims: Pinal Co., AZ Pioneer-Mineral Creek-Cochran-Copper Butte-Riverside Mining Districts

| | A | B | C | D | E | F |
|-----|--------|-------------|------|---------|---|---|
| 903 | 325901 | Elder 13A | 1869 | 962-963 | | |
| 904 | 325902 | Elder 18A | 1869 | 966-967 | | |
| 905 | 325903 | Elder 22A | 1869 | 968-969 | | |
| 906 | 325904 | Bur No. 35 | 1869 | 972-973 | | |
| 907 | 325905 | Bur No. 36 | 1869 | 974-975 | | |
| 908 | 325906 | Bur No. 38 | 1869 | 976-977 | | |
| 909 | 325907 | Bur No. 81 | 1869 | 982-983 | | |
| 910 | 325908 | Ray No. 98 | 1869 | 986-987 | | |
| 911 | 333067 | LOT 5 | 2080 | 959-960 | | |
| 912 | 333068 | C.E. #1 | 2080 | 961-962 | | |
| 913 | 333069 | C.E. #2 | 2080 | 963-964 | | |
| 914 | 333070 | C.E. #3 | 2080 | 965-966 | | |
| 915 | 333071 | C.E. #4 | 2080 | 967-968 | | |
| 916 | 333072 | C.E. #5 | 2080 | 969-970 | | |
| 917 | 338178 | Nat No. 5 | 1996 | 3593 | | |
| 918 | 338179 | Nat No. 6 | 1996 | 3594 | | |
| 919 | 338180 | Nat No. 7 | 1196 | 3595 | | |
| 920 | 338181 | Nat No. 8 | 1996 | 3596 | | |
| 921 | 338182 | Nat No. 9 | 1996 | 3597 | | |
| 922 | 338183 | Nat No. 10 | 1996 | 3598 | | |
| 923 | 338184 | Nat No. 11 | 1996 | 3599 | | |
| 924 | 338185 | Nat No. 12 | 1996 | 3600 | | |
| 925 | 338186 | Nat No. 13 | 1996 | 3601 | | |
| 926 | 338187 | Nat No. 14 | 1996 | 3602 | | |
| 927 | 338188 | Nat No. 15 | 1996 | 3603 | | |
| 928 | 338189 | Nat No. 16 | 1996 | 3604 | | |
| 929 | 344575 | TORTILLA 1 | 1997 | 4762 | | |
| 930 | 344576 | TORTILLA 2 | 1997 | 4763 | | |
| 931 | 344577 | TORTILLA 3 | 1997 | 4764 | | |
| 932 | 344578 | TORTILLA 4 | 1997 | 4765 | | |
| 933 | 344579 | TORTILLA 5 | 1997 | 4766 | | |
| 934 | 344580 | TORTILLA 6 | 1997 | 4767 | | |
| 935 | 344581 | TORTILLA 7 | 1997 | 4768 | | |
| 936 | 344582 | TORTILLA 8 | 1997 | 4769 | | |
| 937 | 344583 | TORTILLA 9 | 1997 | 4770 | | |
| 938 | 344584 | TORTILLA 10 | 1997 | 4771 | | |
| 939 | 344585 | TORTILLA 11 | 1997 | 4772 | | |
| 940 | 344586 | TORTILLA 12 | 1997 | 4773 | | |
| 941 | 344587 | TORTILLA 13 | 1997 | 4774 | | |

344575
 Here
 on
 12-5

2006 AUG 16 A 8:50

RECEIVED
 U.S. STATE OFFICE

EXHIBIT A

Unpatented Lode Claims and Mill Site Claims: Pinal Co., AZ Pioneer-Mineral Creek-Cochran-Copper Butte-Riverside Mining Districts

| | A | B | C | D | E | F |
|-----|--------|--------------|------|------|---|---|
| 942 | 344588 | TORTILLA 14 | 1997 | 4775 | | |
| 943 | 344652 | TORTILLA 15 | 1997 | 6417 | | |
| 944 | 344653 | TORTILLA 16 | 1997 | 6418 | | |
| 945 | 344654 | TORTILLA 17 | 1997 | 6419 | | |
| 946 | 344655 | TORTILLA 18 | 1997 | 6420 | | |
| 947 | 344656 | TORTILLA 19 | 1997 | 6421 | | |
| 948 | 344657 | TORTILLA 20 | 1997 | 6422 | | |
| 949 | 344658 | TORTILLA 21 | 1997 | 6423 | | |
| 950 | 344659 | TORTILLA 22 | 1997 | 6424 | | |
| 951 | 344660 | TORTILLA 23 | 1997 | 6425 | | |
| 952 | 344661 | TORTILLA 24 | 1997 | 6426 | | |
| 953 | 344662 | TORTILLA 25 | 1997 | 6427 | | |
| 954 | 344663 | TORTILLA 26 | 1997 | 6428 | | |
| 955 | 344664 | TORTILLA 27 | 1997 | 6429 | | |
| 956 | 344665 | TORTILLA 28 | 1997 | 6430 | | |
| 957 | 344666 | TORTILLA 29 | 1997 | 6431 | | |
| 958 | 344667 | TORTILLA 30 | 1997 | 6432 | | |
| 959 | 344668 | TORTILLA 31 | 1997 | 6433 | | |
| 960 | 344669 | TORTILLA 32 | 1997 | 6434 | | |
| 961 | 344670 | TORTILLA 33 | 1997 | 6435 | | |
| 962 | 344671 | TORTILLA 34 | 1997 | 6436 | | |
| 963 | 344672 | TORTILLA 35 | 1997 | 6437 | | |
| 964 | 344673 | TORTILLA 36 | 1997 | 6438 | | |
| 965 | 344757 | HACKBERRY 45 | 1997 | 8632 | | |
| 966 | 344758 | HACKBERRY 46 | 1997 | 8633 | | |
| 967 | 344759 | HACKBERRY 47 | 1997 | 8634 | | |
| 968 | 344760 | HACKBERRY 48 | 1997 | 8635 | | |
| 969 | 344761 | HACKBERRY 49 | 1997 | 8636 | | |
| 970 | 344762 | HACKBERRY 50 | 1997 | 8637 | | |
| 971 | 344763 | HACKBERRY 51 | 1997 | 8638 | | |
| 972 | 344764 | HACKBERRY 52 | 1997 | 8639 | | |
| 973 | 344765 | HACKBERRY 53 | 1997 | 8640 | | |
| 974 | 344766 | HACKBERRY 54 | 1997 | 8641 | | |
| 975 | 344767 | HACKBERRY 55 | 1997 | 8642 | | |
| 976 | 344768 | HACKBERRY 56 | 1997 | 8643 | | |
| 977 | 344769 | HACKBERRY 57 | 1997 | 8644 | | |
| 978 | 344770 | HACKBERRY 58 | 1997 | 8645 | | |
| 979 | 344771 | HACKBERRY 59 | 1997 | 8646 | | |
| 980 | 344772 | HACKBERRY 60 | 1997 | 8647 | | |

PHOENIX, AZ

2006 AUG 16 A 8:51

RECEIVED
PLM, AZ STATE OFFICE

EXHIBIT A

Unpatented Lode Claims and Mill Site Claims:
Pinal Co., AZ Pioneer-Mineral Creek-Cochran-Copper Butte-Riverside Mining Districts

| | A | B | C | D | E | F |
|------|--------|--------------|------|-------|---|---|
| 981 | 344773 | HACKBERRY 61 | 1997 | 8648 | | |
| 982 | 344774 | HACKBERRY 62 | 1997 | 8649 | | |
| 983 | 345121 | HACKBERRY 63 | 1997 | 9613 | | |
| 984 | 345122 | HACKBERRY 64 | 1997 | 9614 | | |
| 985 | 345123 | HACKBERRY 65 | 1997 | 9615 | | |
| 986 | 345124 | HACKBERRY 66 | 1997 | 9616 | | |
| 987 | 345125 | HACKBERRY 67 | 1997 | 9617 | | |
| 988 | 345126 | HACKBERRY 68 | 1997 | 9618 | | |
| 989 | 345127 | HACKBERRY 69 | 1997 | 9619 | | |
| 990 | 345128 | HACKBERRY 70 | 1997 | 9620 | | |
| 991 | 345129 | HACKBERRY 71 | 1997 | 9621 | | |
| 992 | 345188 | HACKBERRY 1 | 1997 | 10513 | | |
| 993 | 345189 | HACKBERRY 2 | 1997 | 10514 | | |
| 994 | 345190 | HACKBERRY 3 | 1997 | 10515 | | |
| 995 | 345191 | HACKBERRY 4 | 1997 | 10516 | | |
| 996 | 345192 | HACKBERRY 5 | 1997 | 10517 | | |
| 997 | 345193 | HACKBERRY 6 | 1997 | 10518 | | |
| 998 | 345194 | HACKBERRY 7 | 1997 | 10519 | | |
| 999 | 345195 | HACKBERRY 8 | 1997 | 10520 | | |
| 1000 | 345196 | HACKBERRY 9 | 1997 | 10521 | | |
| 1001 | 345197 | HACKBERRY 10 | 1997 | 10522 | | |
| 1002 | 345198 | HACKBERRY 11 | 1997 | 10523 | | |
| 1003 | 345199 | HACKBERRY 12 | 1997 | 10524 | | |
| 1004 | 345200 | HACKBERRY 13 | 1997 | 10525 | | |
| 1005 | 345201 | HACKBERRY 14 | 1997 | 10526 | | |
| 1006 | 345202 | HACKBERRY 15 | 1997 | 10527 | | |
| 1007 | 345203 | HACKBERRY 16 | 1997 | 10528 | | |
| 1008 | 345204 | HACKBERRY 17 | 1997 | 10529 | | |
| 1009 | 345205 | HACKBERRY 18 | 1997 | 10530 | | |
| 1010 | 345206 | HACKBERRY 19 | 1997 | 10531 | | |
| 1011 | 345207 | HACKBERRY 20 | 1997 | 10532 | | |
| 1012 | 345208 | HACKBERRY 21 | 1997 | 10533 | | |
| 1013 | 345209 | HACKBERRY 22 | 1997 | 10534 | | |
| 1014 | 345210 | HACKBERRY 23 | 1997 | 10535 | | |
| 1015 | 345211 | HACKBERRY 24 | 1997 | 10536 | | |
| 1016 | 345212 | HACKBERRY 25 | 1997 | 10537 | | |
| 1017 | 345213 | HACKBERRY 26 | 1997 | 10538 | | |
| 1018 | 345214 | HACKBERRY 27 | 1997 | 10539 | | |
| 1019 | 345215 | HACKBERRY 28 | 1997 | 10540 | | |

2006 AUG 16 8:51

RECEIVED
BLM, AZ STATE OFFICE

EXHIBIT A

Unpatented Lode Claims and Mill Site Claims: Pinal Co., AZ Pioneer-Mineral Creek-Cochran-Copper Butte-Riverside Mining Districts

| | A | B | C | D | E | F |
|------|--------|--------------|------|-------|---|---|
| 1020 | 345216 | HACKBERRY 29 | 1997 | 10541 | | |
| 1021 | 345217 | HACKBERRY 30 | 1997 | 10542 | | |
| 1022 | 345218 | HACKBERRY 31 | 1997 | 10543 | | |
| 1023 | 345219 | HACKBERRY 32 | 1997 | 10544 | | |
| 1024 | 345220 | HACKBERRY 33 | 1997 | 10545 | | |
| 1025 | 345221 | HACKBERRY 34 | 1997 | 10546 | | |
| 1026 | 345222 | HACKBERRY 35 | 1997 | 10547 | | |
| 1027 | 345223 | HACKBERRY 36 | 1997 | 10548 | | |
| 1028 | 345224 | HACKBERRY 37 | 1997 | 10549 | | |
| 1029 | 345225 | HACKBERRY 38 | 1997 | 10550 | | |
| 1030 | 345226 | HACKBERRY 39 | 1997 | 10551 | | |
| 1031 | 345227 | HACKBERRY 40 | 1997 | 10552 | | |
| 1032 | 345228 | HACKBERRY 41 | 1997 | 10553 | | |
| 1033 | 345229 | HACKBERRY 42 | 1997 | 10554 | | |
| 1034 | 345230 | HACKBERRY 43 | 1997 | 10555 | | |
| 1035 | 345231 | HACKBERRY 44 | 1997 | 10556 | | |
| 1036 | 345354 | HACKBERRY 72 | 1997 | 13038 | | |
| 1037 | 345355 | HACKBERRY 73 | 1997 | 13039 | | |
| 1038 | 345356 | HACKBERRY 74 | 1997 | 13040 | | |
| 1039 | 345357 | HACKBERRY 75 | 1997 | 13041 | | |
| 1040 | 345358 | HACKBERRY 76 | 1997 | 13042 | | |
| 1041 | 345359 | HACKBERRY 77 | 1997 | 13043 | | |
| 1042 | 345360 | HACKBERRY 78 | 1997 | 13044 | | |
| 1043 | 345361 | HACKBERRY 79 | 1997 | 13045 | | |
| 1044 | 345362 | HACKBERRY 80 | 1997 | 13046 | | |
| 1045 | 345363 | HACKBERRY 81 | 1997 | 13047 | | |
| 1046 | 345364 | HACKBERRY 82 | 1997 | 13048 | | |
| 1047 | 345365 | HACKBERRY 83 | 1997 | 13049 | | |
| 1048 | 345366 | HACKBERRY 84 | 1997 | 13050 | | |
| 1049 | 345367 | HACKBERRY 85 | 1997 | 13051 | | |
| 1050 | 345368 | HACKBERRY 86 | 1997 | 13052 | | |
| 1051 | 345369 | HACKBERRY 87 | 1997 | 13053 | | |
| 1052 | 345370 | HACKBERRY 88 | 1997 | 13054 | | |
| 1053 | 345371 | HACKBERRY 89 | 1997 | 13055 | | |
| 1054 | 345372 | HACKBERRY 90 | 1997 | 13056 | | |
| 1055 | 345373 | HACKBERRY 91 | 1997 | 13057 | | |
| 1056 | 345374 | HACKBERRY 92 | 1997 | 13058 | | |
| 1057 | 345375 | HACKBERRY 93 | 1997 | 13059 | | |
| 1058 | 345376 | HACKBERRY 94 | 1997 | 13060 | | |

2006 AUG 16 8:51

RECEIVED
BLM, AZ STATE OFFICE

EXHIBIT A

Unpatented Lode Claims and Mill Site Claims: Pinal Co., AZ Pioneer-Mineral Creek-Cochran-Copper Butte-Riverside Mining Districts

| | A | B | C | D | E | F |
|------|--------|---------------|------|-------|---|---|
| 1059 | 345377 | HACKBERRY 95 | 1997 | 13061 | | |
| 1060 | 345378 | HACKBERRY 96 | 1997 | 13062 | | |
| 1061 | 345379 | HACKBERRY 97 | 1997 | 13063 | | |
| 1062 | 345380 | HACKBERRY 98 | 1997 | 13064 | | |
| 1063 | 345381 | HACKBERRY 99 | 1997 | 13065 | | |
| 1064 | 345382 | HACKBERRY 100 | 1997 | 13066 | | |
| 1065 | 345383 | HACKBERRY 101 | 1997 | 13067 | | |
| 1066 | 345384 | HACKBERRY 102 | 1997 | 13068 | | |
| 1067 | 345385 | HACKBERRY 103 | 1997 | 13069 | | |
| 1068 | 345386 | HACKBERRY 104 | 1997 | 13070 | | |
| 1069 | 345387 | HACKBERRY 105 | 1997 | 13071 | | |
| 1070 | 345388 | HACKBERRY 106 | 1997 | 13072 | | |
| 1071 | 345389 | HACKBERRY 107 | 1997 | 13073 | | |
| 1072 | 345629 | RUSTLER 1 | 1997 | 13769 | | |
| 1073 | 345630 | RUSTLER 2 | 1997 | 13770 | | |
| 1074 | 345631 | RUSTLER 3 | 1997 | 13771 | | |
| 1075 | 345632 | RUSTLER 4 | 1997 | 13772 | | |
| 1077 | 353756 | M. Tiger | 2000 | 30547 | | |

125
 165
 1000
 750
 125
 2125
 20575

PHOENIX, AZ
 2006 AUG 16 A 8:51
 RECEIVED
 STATE OFFICE

United States Department of the Interior
 Bureau of Land Management
 BUSINESS & SUPPORT SVCS DIV
 ONE N CENTRAL AVE
 PHOENIX, AZ 85004 -2203
 Phone: (602) 417-9200

Receipt

No: 1335854

| | |
|--|--|
| Transaction #: 1380979 | |
| Date of Transaction: 08/16/2006 | |
| CUSTOMER: | ASARCO LLC 1150 N 7TH AVE TUCSON, AZ 84705 |

| LINE # | QTY | DESCRIPTION | REMARKS | UNIT PRICE | TOTAL |
|---------------|------|--|-------------------|------------|---------------------|
| 1 | 1.00 | LOCATABLE MINERALS / MINING CLAIMS-NOT NEW-UNADJUD, ONE AUTH NO. ONLY / MINING CLAIM MONEY RECEIVED (455) CASES: AMC48401/\$148125.00 | MAINT 2007 (1185) | - n/a - | 148125.00 |
| TOTAL: | | | | | \$148,125.00 |

| PAYMENT INFORMATION | | | |
|---------------------|-----------|---|------------------------|
| 1 | AMOUNT: | \$148,125.00 | POSTMARKED: 08/14/2006 |
| | TYPE: | CHECK | RECEIVED: 08/16/2006 |
| | CHECK NO: | 0000325467 | |
| | NAME: | ASARCO LLC 1150 N 7TH AVE TUCSON AZ 84705 | |

| |
|---------|
| REMARKS |
| |

This receipt was generated by the automated BLM Collections and Billing System and is a paper representation of a portion of the official electronic record contained therein.

2006 MAINTENANCE ~~MS~~
ASARCO

LEAD CASES

AMC 1186
AMC 66892
AMC 141486
AMC 277468
AMC 299632
AMC 314545
AMC 315180
AMC 315185
AMC 325895
AMC 338178
AMC 344652
AMC 345121
AMC 345354
AMC 353756

LEAD CASES

AMC 48023
AMC 138158
AMC 253273
AMC 289373
AMC 303744
AMC 315170
AMC 315183
AMC 315186
AMC 333067
AMC 344575
AMC 344757
AMC 345188
AMC 345629



August 19, 2005

Ms. Dorie Morrison
Mining Claims Section
Arizona State Office
Bureau of Land Management
Department of the Interior
222 N. Central Avenue
Phoenix, AZ 85004-2203

1,185 claims x 125 = 148,125
TR

RE: Notice of Intent to Hold and Payment of Annual Claim Maintenance Fees

Dear Ms. Morrison:

This letter will serve as notice that ASARCO LLC, whose address for the purposes of this filing is P.O. Box 5747, Tucson, Arizona 85705, intends to hold the mining claims as described in Exhibit "A" attached hereto for the assessment year from September 1, 2005 to September 1, 2006, by payment of the annual claim maintenance fee of \$125 per claim and referenced by the BLM serial number. Also found in Exhibit "A" is the recording information for both Pinal and Gila Counties.

| Affidavit | Location | Fee Amount |
|-------------|--------------|--------------------|
| Ray Complex | Pinal County | \$134,375 |
| Ray Complex | Gila County | \$13,875 <i>OK</i> |
| | Total | \$148,250 |

If you have any questions or need further information, please call me at 520-798-7517.

Sincerely,

Jack Gracie
Jack Gracie
Mgr., Corporate Real Estate

Enclosures

Cc: Jack Garrity

RECEIVED
BUREAU OF
LAND MANAGEMENT
2005 AUG 22 P 1:15
ARIZONA
STATE OFFICE
PHOENIX, ARIZONA

ENTERED INTO COMPUTER

RE

Unpatented lode claims located in Banner Mining District, Gila Co., Arizona

| | A | B | C | D | E | F |
|----|----------------|--|--------------|------|--------------------|------------|
| 1 | AMC SERIAL NO. | CLAIM NAME | BOOK/ DOCKET | PAGE | AMENDED/ REAMENDED | |
| 2 | | | | | BK/DOC | PAGE |
| 3 | 48401 | Porphyry | 48 | 158 | | |
| 4 | 48402 | Quartzite | 48 | 158 | | |
| 5 | 48405 | Black Copper, Amended | 8 | 454 | 48 | 144 |
| 6 | 48406 | Blue Copper, Amended | 8 | 454 | 48 | 145 |
| 7 | 48413 | Keystone, Amended | 8 | 512 | 48 | 152 |
| 8 | 48418 | North Star, Amended | 8 | 429 | 48 | 157 |
| 9 | 48420 | Senator, Amended | 8 | 455 | 48 | 160 |
| 10 | 48428 | Tip Top, Amended | 16 | 118 | 48 | 166 |
| 11 | 66991 | Chilito No. 1, Amended | 47, Mines | 577 | 225 | 136 |
| 12 | 66992 | Chilito No. 2, Amended | 47, Mines | 580 | 225 | 137 |
| 13 | 66993 | Cobre Verde No. 8, Amended, Reamended (Chilito No. 3; Mines 42, 244) | 41, Mines | 464 | 224 225 | 334 138 |
| 14 | 66994 | Chilito No. 4, Amended | 47, Mines | 578 | 225 | 139 |
| 15 | 66995 | Chilito No. 41 | 225 | 170 | 225 | 139 |
| 16 | 66996 | Chilito No. 6, Amended, Reamended | 47, Mines | 581 | 42, Mines 225 | XX 140 |
| 17 | 66997 | Chilito No. 7, Amended, Reamended | 47, Mines | 582 | 42, Mines 225 | XXX 141 |
| 18 | 66998 | Chilito No. 8, Amended | 47, Mines | 583 | 225 | 142 |
| 19 | 66999 | Copper Glance No. 1 (Chilito 12), Amended, Reamended | 41, Mines | 464 | 42, Mines 225 | 246 145 |
| 20 | 67000 | Copper Glance No. 2 (Chilito 13), Amended, Reamended | 41, Mines | 465 | 42, Mines 225 | 247 146 |
| 21 | 67001 | Two Bridges (Chilito 14), Amended, Reamended | 47, Mines | 559 | 42, Mines 225 | 248 147 |
| 22 | 67002 | Evener (Chilito 15) | 47, Mines | 560 | 42, Mines 225 | 249 148 |
| 23 | 67003 | Copper Glance No. 7 (Chilito 19), Amended, Reamended | 41, Mines | 466 | 42, Mines 225 | 250 149 |
| 24 | 67004 | Chilena No. 3 (Chilito 29), Amended, Reamended | 47, Mines | 556 | 42, Mines 225 | 260 159 |

BUREAU OF LAND MANAGEMENT
 STATE OFFICE
 PHOENIX, ARIZONA

22/50

EXHIBIT A

Unpatented lode claims located in Banner Mining District, Gila Co., Arizona

| | A | B | C | D | E | F |
|----|--------|---|-----------|--------|------------------|------------|
| 25 | 67005 | Chilena No. 4 (Chilito 30), Amended, Reamended | 47, Mines | 557 | 42, Mines 225 | 261 160 |
| 26 | 67006 | Chilena No. 5 (Chilito 32), Amended, Reamended | 47, Mines | 558 | 42, Mines 225 | 262 161 |
| 27 | 67007 | Chilena No. 2 (Chilito 33), Amended, Reamended | 47, Mines | 555 | 42, Mines 225 | 263 162 |
| 28 | 67008 | Chilito No. 42 | 238 | 465 | | |
| 29 | 67009 | Ethel | 41, Mines | 12 | | |
| 30 | 67010 | Spring | 47, Mines | 121 | | |
| 31 | 67011 | Drusilla | 47, Mines | 93 | | |
| 32 | 67012 | Fanny | 47, Mines | 94 | | |
| 33 | 67013 | Chilito No. 9, Amended, Reamended | 47, Mines | 586 | 224 225 | 335 143 |
| 34 | 67014 | Black Eagle No. 1 | 49, Mines | 550 | | |
| 35 | 67015 | Black Eagle No. 2 | 49, Mines | 550 | | |
| 36 | 67016 | Black Eagle No. 3 | 49, Mines | 551 | | |
| 37 | 67017 | Black Eagle No. 4 | 49, Mines | 551 | | |
| 38 | 67018 | Black Eagle No. 5 | 49, Mines | 551 | | |
| 39 | 67019 | Black Eagle No. 6 | 49, Mines | 552 | | |
| 40 | 67020 | Fraction No. 6, Amended, Reamended | 160 | 511 | 226 250 | 538 456 |
| 41 | 67021 | Dick No. 17 | 62 | 354 | | |
| 42 | 67022 | Dick No. 18 | 62 | 355 | | |
| 43 | 67023 | Dick No. 19 | 62 | 356 | | |
| 44 | 67024 | Dick No. 20 | 62 | 357 | | |
| 45 | 314545 | Steamboat 1 | 829 | 934-36 | | |
| 46 | 314546 | Steamboat 2 | 829 | 937-39 | | |
| 47 | 314547 | Steamboat 3 | 829 | 940-42 | | |
| 48 | 314548 | Steamboat 4 | 829 | 943-45 | | |
| 49 | 314549 | Steamboat 5 | 829 | 946-48 | | |
| 50 | 314550 | Steamboat 6 | 829 | 949-51 | | |
| 51 | 314551 | Steamboat 7 | 829 | 952-54 | | |
| 52 | 314552 | Steamboat 8 | 829 | 955-57 | | |
| 53 | 314553 | Steamboat 9 | 829 | 958-60 | | |
| 54 | 314554 | Steamboat 10 | 829 | 961-63 | | |
| 55 | 314555 | Steamboat 11 | 829 | 964-66 | | |
| 56 | 314556 | Steamboat 12 | 829 | 967-69 | | |
| 57 | 314557 | Steamboat 13 | 829 | 970-72 | | |
| 58 | 314558 | Steamboat 14 | 829 | 973-75 | | |

2005 AUG 22 P 1:15
 LAND MAIL DELIVERY
 RECEIVED
 GILBERT
 ARIZONA

2/1/50

EXHIBIT A

Unpatented lode claims located in Banner Mining District, Gila Co., Arizona

| | A | B | C | D | E | F |
|----|--------|--------------|-----|----------|---|---|
| 59 | 314559 | Steamboat 15 | 829 | 976-78 | | |
| 60 | 314560 | Steamboat 16 | 829 | 979-81 | | |
| 61 | 314561 | Steamboat 17 | 829 | 982-84 | | |
| 62 | 314562 | Steamboat 18 | 829 | 985-87 | | |
| 63 | 314563 | Steamboat 19 | 829 | 988-90 | | |
| 64 | 314564 | Steamboat 20 | 829 | 991-93 | | |
| 65 | 314565 | Steamboat 21 | 829 | 994-96 | | |
| 66 | 314566 | Steamboat 22 | 829 | 997-99 | | |
| 67 | 314567 | Steamboat 23 | 829 | 1000-02 | | |
| 68 | 314568 | Steamboat 24 | 830 | 1001-03 | | |
| 69 | 314569 | Steamboat 25 | 830 | 1004-06 | | |
| 70 | 314570 | Steamboat 26 | 830 | 1007-09 | | |
| 71 | 314571 | Steamboat 27 | 830 | 10 to 12 | | |
| 72 | 314572 | Steamboat 28 | 830 | 13-15 | | |
| 73 | 314573 | Steamboat 29 | 830 | 16-18 | | |
| 74 | 314574 | Steamboat 30 | 830 | 19-21 | | |
| 75 | 314575 | Steamboat 31 | 830 | 22-24 | | |
| 76 | 314576 | Steamboat 32 | 830 | 25-27 | | |
| 77 | 314577 | Steamboat 33 | 830 | 28-30 | | |
| 78 | 314578 | Steamboat 34 | 830 | 31-33 | | |
| 79 | 314579 | Steamboat 35 | 830 | 54-56 | | |
| 80 | 314580 | Steamboat 36 | 830 | 37-39 | | |
| 81 | 314581 | Steamboat 37 | 830 | 40-42 | | |
| 82 | 314582 | Steamboat 38 | 830 | 43-45 | | |
| 83 | 314583 | Steamboat 39 | 830 | 46-48 | | |
| 84 | 314584 | Steamboat 40 | 830 | 49-51 | | |
| 85 | 314585 | Steamboat 41 | 830 | 52-54 | | |
| 86 | 314586 | Steamboat 42 | 830 | 55-57 | | |
| 87 | 314587 | Steamboat 43 | 830 | 58-60 | | |
| 88 | 314588 | Steamboat 44 | 830 | 61-63 | | |
| 89 | 314589 | Steamboat 45 | 830 | 64-66 | | |
| 90 | 314590 | Steamboat 46 | 830 | 67-69 | | |
| 91 | 314591 | Steamboat 47 | 830 | 70-72 | | |
| 92 | 314592 | Steamboat 48 | 830 | 73-75 | | |
| 93 | 314593 | Steamboat 49 | 830 | 76-78 | | |
| 94 | 314594 | Steamboat 50 | 830 | 79-81 | | |
| 95 | 314595 | Steamboat 51 | 830 | 82-84 | | |
| 96 | 314596 | Steamboat 52 | 830 | 85-87 | | |
| 97 | 314597 | Steamboat 53 | 830 | 88-90 | | |

2005 AUG 22 P 1:15
 STATE OFFICE
 ARIZONA
 LAND MANAGEMENT

2/10

EXHIBIT A

Unpatented lode claims located in Banner Mining District, Gila Co., Arizona

| | A | B | C | D | E | F |
|-----|--------|--------------|-----|---------|---|---|
| 98 | 314598 | Steamboat 54 | 830 | 91-93 | | |
| 99 | 314599 | Steamboat 55 | 830 | 94-96 | | |
| 100 | 314600 | Steamboat 56 | 830 | 97-99 | | |
| 101 | 314601 | Steamboat 57 | 830 | 100-02 | | |
| 102 | 314602 | Steamboat 58 | 830 | 103-05 | | |
| 103 | 314603 | Steamboat 59 | 830 | 106-08 | | |
| 104 | 314604 | Steamboat 60 | 830 | 109-111 | | |
| 105 | 314605 | Steamboat 61 | 830 | 112-14 | | |
| 106 | 314606 | Steamboat 62 | 830 | 115-17 | | |
| 107 | 314607 | Steamboat 63 | 830 | 118-20 | | |
| 108 | 314608 | Steamboat 64 | 830 | 121-23 | | |
| 109 | 314609 | Steamboat 65 | 830 | 124-26 | | |
| 110 | 314610 | Steamboat 66 | 830 | 127-29 | | |
| 111 | 314611 | Steamboat 67 | 830 | 130-32 | | |
| 112 | 314612 | Steamboat 68 | 830 | 133-35 | | |
| 113 | 314613 | Steamboat 69 | 830 | 136-38 | | |

ARIZONA
STATE OFFICE
PHOENIX, ARIZONA

2005 AUG 22 P 1:16

RECEIVED
BUREAU OF
LAND MANAGEMENT

EXHIBIT A

Patented Lode Claims and Mill Sites:
Pinal Co., AZ Pioneer-Mineral Creek-Cochran-Copper Butte-Riverside Mining Districts

| | A | B | C | D | E | F |
|----|-------------------|----------------------------|-----------------|------|----------------------|------|
| 1 | AMC SERIAL No. | CLAIM NAME | BOOK/ DOCKET | PAGE | AMENDED REAMENDED | |
| 2 | | | | | BK/DOC | PAGE |
| 3 | 1186 | Teapot No. 11 | 850 | 617 | | |
| 4 | 1187 | Teapot No. 12 | 850 | 618 | | |
| 5 | 67025 | Wedge No. 1 | 431 | 418 | | |
| 6 | 67026 | Adobe, Amended | 52, Mines | 493 | 372 | 493 |
| 7 | 67027 | A Hunch No. 2, Amended | 70, Mines | 151 | 213 | 35 |
| 8 | 67028 | A Hunch No. 3, Amended | 70, Mines | 488 | 213 | 36 |
| 9 | 67029 | A Hunch No. 4 Amended | 73, Mines | 267 | 213 | 37 |
| 10 | 67030 | A Hunch No. 5, Amended | 73, Mines | 268 | 213 | 38 |
| 11 | 67031 | A Hunch No. 6, Amended | 73, Mines | 269 | 213 | 39 |
| 12 | 67032 | A Hunch No. 7, Amended | 78, Mines | 241 | 213 | 40 |
| 13 | 67033 | Canyon No. 6 | 364 | 200 | | |
| 14 | 67035 | Carnation | 30, Mines | 499 | | |
| 15 | 67036 | Chest | 35, Mines | 197 | | |
| 16 | 67037 | Chloride Gulch, Amended | 15, Mines | 219 | 36, Mines | 591 |
| 17 | 67038 | Combination | 30, Mines | 499 | | |
| 18 | 67039 | Contact No. 3 | 32, Mines | 531 | | |
| 19 | 67040 | Copper Ace No. 1 | 264 | 537 | | |
| 20 | 67041 | Copper Ace No. 2 | 264 | 538 | | |
| 21 | 67042 | Copper Ace No. 3 | 264 | 539 | | |
| 22 | 67043 | Copper Ace No. 4 | 264 | 540 | | |
| 23 | 67045 | Copper Zone No. 4, Amended | 24, Mines | 543 | 372 | 491 |
| 24 | 67046 | Copper Zone No. 5, Amended | 24, Mines | 544 | 372 | 492 |
| 25 | 67047 | Happy Vale | 35, Mines | 421 | | |
| 26 | 67048 | Led | 35, Mines | 301 | | |
| 27 | 67049 | Major | 32, Mines | 531 | | |
| 28 | 67050 | Major No. 2 | 32, Mines | 532 | | |
| 29 | 67051 | Major No. 3 | 32, Mines | 533 | | |
| 30 | 67052 | Major No. 4 | 35, Mines | 421 | | |
| 31 | 67053 | Major No. 5 | 46, Mines | 26 | | |
| 32 | 67054 | Major No. 6 | 46, Mines | 27 | | |
| 33 | 67055 | Mescal No. 1, Amended | 188 | 564 | | |
| 34 | 67056 | Mescal No. 2 | 188 | 565 | | |
| 35 | 67057 | Mescal No. 3 | 188 | 566 | | |
| 36 | 67058 | Mescal No. 4 | 188 | 567 | | |
| 37 | 67059 | Mescal No. 5 | 189 | 328 | | |

AMENDMENT
 STATE OF ARIZONA
 PIONEER-MINERAL CREEK-COCHRAN-COPPER BUTTE-RIVERSIDE
 DISTRICTS
 2005 AUG 22 11:16
 LAND DEPARTMENT

EXHIBIT A

Unpatented Lode Claims and Mill Site Claims: Pinal Co., AZ Pioneer-Mineral Creek-Cochran-Copper Butte-Riverside Mining Districts

| | A | B | C | D | E | F |
|----|-------|------------------------|-----|-----|-----|---|
| 38 | 67060 | Mescal No. 6 | 188 | 568 | | |
| 39 | 67061 | Mescal No. 7 | 188 | 569 | | |
| 40 | 67062 | Mescal No. 8 | 189 | 55 | | |
| 41 | 67063 | Mescal No. 9 | 189 | 56 | | |
| 42 | 67064 | Mescal No. 10 | 189 | 57 | | |
| 43 | 67065 | Mescal No. 11 | 189 | 58 | | |
| 44 | 67066 | Mescal No. 12 | 189 | 59 | | |
| 45 | 67067 | Mescal No. 13 | 189 | 60 | | |
| 46 | 67068 | Mescal No. 14 | 189 | 61 | | |
| 47 | 67069 | Mescal No. 15 | 189 | 62 | | |
| 48 | 67070 | Mescal No. 16 | 189 | 329 | | |
| 49 | 67071 | Mescal No. 17 | 189 | 63 | | |
| 50 | 67072 | Mescal No. 18 | 189 | 199 | | |
| 51 | 67073 | Mescal No. 19 | 189 | 64 | | |
| 52 | 67074 | Mescal No. 20 | 189 | 65 | | |
| 53 | 67075 | Mescal No. 21 | 189 | 210 | | |
| 54 | 67076 | Mescal No. 22 | 189 | 201 | | |
| 55 | 67077 | Mescal No. 23 | 189 | 202 | | |
| 56 | 67078 | Mescal No. 24 | 189 | 203 | | |
| 57 | 67079 | Mescal No. 25 | 189 | 204 | | |
| 58 | 67080 | Mescal No. 26, Amended | 189 | 205 | 194 | |
| 59 | 67081 | Mescal No. 27 | 194 | 529 | | |
| 60 | 67082 | Mescal No. 28 | 194 | 530 | | |
| 61 | 67083 | Mescal No. 29 | 194 | 531 | | |
| 62 | 67084 | Mescal No. 30 | 194 | 532 | | |
| 63 | 67085 | Mescal No. 31 | 194 | 533 | | |
| 64 | 67086 | Mescal No. 32 | 194 | 534 | | |
| 65 | 67087 | Mescal No. 33 | 194 | 535 | | |
| 66 | 67088 | Mescal No. 34 | 194 | 536 | | |
| 67 | 67089 | Mescal No. 35 | 194 | 537 | | |
| 68 | 67090 | Mescal No. 36 | 194 | 538 | | |
| 69 | 67091 | Mescal No. 37 | 194 | 539 | | |
| 70 | 67092 | Mescal No. 38 | 194 | 540 | | |
| 71 | 67093 | Mescal No. 39 | 194 | 541 | | |
| 72 | 67094 | Mescal No. 40 | 195 | 564 | | |
| 73 | 67095 | Mescal No. 41 | 195 | 565 | | |
| 74 | 67096 | Mescal No. 42 | 195 | 566 | | |
| 75 | 67097 | Mescal No. 43 | 197 | 230 | | |

PAID
 AUG 22 1916
 LAND DEPARTMENT
 PINAL CO. ARIZONA

528

310

EXHIBIT A

Unpatented Lode Claims and Mill Site Claims:

Pinal Co., AZ Pioneer-Mineral Creek-Cochran-Copper Butte-Riverside Mining Districts

| | A | B | C | D | E | F |
|-----|-------|--------------------------|-----------|-----|------|---------|
| 76 | 67098 | Mescal No. 44 | 197 | 231 | | |
| 77 | 67099 | Mescal No. 45 | 197 | 232 | | |
| 78 | 67100 | Mescal No. 46 | 197 | 233 | | |
| 79 | 67101 | Mescal No. 47, Amended | 197 | 234 | 1869 | 910-911 |
| 80 | 67103 | Mescal No. 49, Amended | 197 | 236 | 1869 | 914 |
| 81 | 67104 | Mescal No. 50, Amended | 195 | 562 | 1869 | 916 |
| 82 | 67105 | Mescal No. 51 | 195 | 563 | | |
| 83 | 67106 | Mesquite No. 1 | 197 | 228 | | |
| 84 | 67107 | Mesquite No. 2 | 197 | 229 | | |
| 85 | 67108 | Odessa | 35, Mines | 422 | | |
| 86 | 67109 | Olive | 35, Mines | 198 | | |
| 87 | 67110 | Recall | 35, Mines | 198 | | |
| 88 | 67111 | Rustler No. 1 | 364 | 196 | | |
| 89 | 67112 | Rustler No. 2 | 364 | 197 | | |
| 90 | 67113 | Rustler No. 3 | 364 | 198 | | |
| 91 | 67114 | Rustler No. 4 | 364 | 199 | | |
| 92 | 67115 | Silverball (SilverBall) | 39, Mines | 457 | | |
| 93 | 67116 | Silver King | 31, Mines | 495 | | |
| 94 | 67117 | Silver Lead | 31, Mines | 496 | | |
| 95 | 67118 | Silver Leaf (SilverLeap) | 31, Mines | 497 | | |
| 96 | 67119 | Silver Leap No. 3 | 32, Mines | 530 | | |
| 97 | 67120 | Silver Queen | 31, Mines | 496 | | |
| 98 | 67121 | Silver Threads | 31, Mines | 497 | | |
| 99 | 67122 | Star | 31, Mines | 494 | | |
| 100 | 67123 | Would be Expert | 31, Mines | 302 | | |
| 101 | 67124 | Erman No. 1, Amended | 537 | 209 | 974 | 163 |
| 102 | 67125 | Erman No. 2, Amended | 537 | 210 | 974 | 165 |
| 103 | 67126 | Erman No. 3, Amended | 537 | 211 | 974 | 167 |
| 104 | 67127 | Erman No. 4, Amended | 537 | 212 | 974 | 169 |
| 105 | 67128 | Erman No. 5, Amended | 537 | 213 | 974 | 171 |
| 106 | 67129 | Erman No. 6, Amended | 537 | 214 | 974 | 173 |
| 107 | 67130 | Erman No. 7, Amended | 537 | 215 | 974 | 175 |
| 108 | 67131 | Erman No. 8, Amended | 537 | 216 | 974 | 177 |
| 109 | 67132 | Erman No. 9, Amended | 537 | 217 | 974 | 179 |
| 110 | 67133 | Erman No. 10, Amended | 537 | 218 | 974 | 181 |
| 111 | 67134 | Erman No. 11, Amended | 537 | 219 | 974 | 183 |
| 112 | 67135 | Erman No. 12, Amended | 537 | 220 | 974 | 185 |
| 113 | 67136 | Erman No. 13, Amended | 537 | 221 | 974 | 187 |
| 114 | 67137 | Erman No. 14, Amended | 537 | 222 | 974 | 189 |

2005 APR 22 P 1 15
 LAND RECLAMATION DISTRICT
 PINAL COUNTY, ARIZONA
 EXP. 1/1/01

1/10

EXHIBIT A

Unpatented Lode Claims and Mill Site Claims:

Pinal Co., AZ Pioneer-Mineral Creek-Cochran-Copper Butte-Riverside Mining Districts

| | A | B | C | D | E | F |
|-----|-------|-----------------------|-----|-----|-----|-----|
| 115 | 67138 | Erman No. 15, Amended | 537 | 223 | 974 | 191 |
| 116 | 67139 | Erman No. 16, Amended | 537 | 224 | 974 | 193 |
| 117 | 67140 | Erman No. 17, Amended | 537 | 225 | 974 | 195 |
| 118 | 67141 | Erman No. 18, Amended | 537 | 226 | 974 | 197 |
| 119 | 67142 | Erman No. 19, Amended | 537 | 227 | 974 | 199 |
| 120 | 67143 | Erman No. 20, Amended | 537 | 228 | 974 | 201 |
| 121 | 67144 | Erman No. 21, Amended | 537 | 229 | 974 | 203 |
| 122 | 67145 | Erman No. 22, Amended | 537 | 230 | 974 | 205 |
| 123 | 67146 | Erman No. 23, Amended | 537 | 231 | 974 | 207 |
| 124 | 67147 | Erman No. 24, Amended | 537 | 232 | 974 | 209 |
| 125 | 67148 | Erman No. 25, Amended | 537 | 233 | 974 | 211 |
| 126 | 67149 | Erman No. 26, Amended | 537 | 234 | 974 | 213 |
| 127 | 67150 | Erman No. 27, Amended | 537 | 235 | 974 | 215 |
| 128 | 67151 | Erman No. 28, Amended | 537 | 236 | 974 | 217 |
| 129 | 67152 | Erman No. 29, Amended | 537 | 237 | 974 | 219 |
| 130 | 67153 | Erman No. 30, Amended | 542 | 378 | 974 | 221 |
| 131 | 67154 | Erman No. 31, Amended | 542 | 379 | 974 | 223 |
| 132 | 67155 | River No. 4 | 673 | 389 | | |
| 133 | 67156 | River No. 5 | 673 | 390 | | |
| 134 | 67157 | River No. 6 | 673 | 391 | | |
| 135 | 67158 | River No. 7 | 673 | 392 | | |
| 136 | 67159 | River No. 8 | 673 | 393 | | |
| 137 | 67160 | River No. 9 | 673 | 394 | | |
| 138 | 67161 | River No. 13 | 673 | 398 | | |
| 139 | 67162 | River No. 14 | 673 | 399 | | |
| 140 | 67163 | River No. 15 | 673 | 400 | | |
| 141 | 67164 | River No. 16 | 673 | 401 | | |
| 142 | 67165 | River No. 17 | 673 | 402 | | |
| 143 | 67166 | River No. 18 | 673 | 403 | | |
| 144 | 67167 | River No. 22 | 673 | 404 | | |
| 145 | 67168 | River No. 23 | 673 | 405 | | |
| 146 | 67169 | River No. 24 | 673 | 406 | | |
| 147 | 67170 | River No. 25 | 673 | 407 | | |
| 148 | 67171 | River No. 26 | 673 | 408 | | |
| 149 | 67172 | River No. 27 | 673 | 409 | | |
| 150 | 67173 | Southern No. 1 | 297 | 230 | | |
| 151 | 67174 | Southern No. 2 | 297 | 231 | | |
| 152 | 67175 | Southern No. 3 | 297 | 232 | | |
| 153 | 67176 | Southern No. 4 | 297 | 233 | | |

ARIZONA
 STATE DEPT OF
 MINES & REVENUE
 PHOENIX, ARIZONA
 2005 AUG 22 P 1:16

39/5

EXHIBIT A

Unpatented Lode Claims and Mill Site Claims:

Pinal Co., AZ Pioneer-Mineral Creek-Cochran-Copper Butte-Riverside Mining Districts

| | A | B | C | D | E | F |
|-----|-------|--|-----------|-----|-------------|----------------|
| 154 | 67177 | Southern No. 5, Amended | 297 | 234 | 1869 | 940-941 |
| 155 | 67178 | Southern No. 6, Amended | 297 | 235 | 1869 | 942-943 |
| 156 | 67179 | Southern No. 7 | 334 | 532 | | |
| 157 | 67180 | Southern No. 8, Amended | 334 | 533 | 1869 | 944-945 |
| 158 | 67181 | Ray Southern 1 | 47, Mines | 462 | | |
| 159 | 67182 | Ray Southern 5, Amended | 47, Mines | 463 | 1869 | 918-919 |
| 160 | 67183 | Ray Southern 6, Amended | 47, Mines | 464 | 1869 | 920-921 |
| 161 | 67184 | Ray Southern 7, Amended | 47, Mines | 465 | 1869 | 922-923 |
| 162 | 67187 | Ray Southern 10, Amended | 47, Mines | 468 | 1869 | 924-925 |
| 163 | 67188 | Ray Southern 11, Amended | 47, Mines | 469 | 297 | 236 |
| 164 | 67189 | Ray Southern 12, Amended | 47, Mines | 470 | 1869 | 926-927 |
| 165 | 67193 | Ray Southern 16 | 55, Mines | 355 | | |
| 166 | 67195 | Ray Southern 17, Amended | 56, Mines | 527 | 1869 | 934-935 |
| 167 | 67196 | Ray Southern 39, Amended, Reamended | 155 | 134 | 360 1869 | 522 636-637 |
| 168 | 67197 | Ray Southern 40, Amended, Reamended | 155 | 86 | 360 1869 | 523 938-939 |
| 169 | 67198 | Ray Southern 41, Amended | 155 | 87 | 360 | 524 |
| 170 | 67199 | Ray Southern 42, Amended | 158 | 88 | 360 | 525 |
| 171 | 67249 | Bur No. 1, Amended | 719 | 609 | 974 | 225 |
| 172 | 67250 | Bur No. 2, Amended | 719 | 610 | 974 | 227 |
| 173 | 67251 | Bur No. 3, Amended | 719 | 611 | 974 | 229 |
| 174 | 67252 | Bur No. 4, Amended | 719 | 612 | 974 | 231 |
| 175 | 67253 | Bur No. 5, Amended | 719 | 613 | 974 | 233 |
| 176 | 67254 | Bur No. 6, Amended | 719 | 614 | 974 | 235 |
| 177 | 67255 | Bur No. 7, Amended | 719 | 615 | 974 | 237 |
| 178 | 67256 | Bur No. 8, Amended | 719 | 616 | 974 | 239 |
| 179 | 67257 | Bur No. 9, Amended | 719 | 617 | 974 | 241 |
| 180 | 67258 | Bur No. 10, Amended, Reamended | 719 | 618 | 974 1890 | 243 405-406 |
| 181 | 67259 | Bur No. 11, Amended | 719 | 619 | 974 | 245 |
| 182 | 67260 | Bur No. 12, Amended, Reamended | 719 | 620 | 974 1890 | 247 407-408 |
| 183 | 67261 | Bur No. 13, Amended | 719 | 621 | 974 | 249 |
| 184 | 67262 | Bur No. 14, Amended, Reamended | 719 | 622 | 974 1890 | 251 409-410 |
| 185 | 67263 | Bur No. 15, Amended | 719 | 623 | 974 | 253 |

32/5c

EXHIBIT A

Unpatented Lode Claims and Mill Site Claims: Pinal Co., AZ Pioneer-Mineral Creek-Cochran-Copper Butte-Riverside Mining Districts

| | A | B | C | D | E | F |
|-----|-------|-----------------------------------|-----|-----|-------------|----------------|
| 186 | 67264 | Bur No. 16, Amended, Reamended | 719 | 624 | 974 1890 | 255 411-412 |
| 187 | 67265 | Bur No. 17, Amended, Reamended | 719 | 625 | 974 1890 | 257 413-414 |
| 188 | 67266 | Bur No. 18, Amended, Reamended | 719 | 626 | 974 1890 | 259 415-416 |
| 189 | 67267 | Bur No. 19, Amended, Reamended | 719 | 627 | 974 1890 | 261 417-418 |
| 190 | 67268 | Bur No. 20, Amended, Reamended | 719 | 628 | 974 1890 | 263 419-420 |
| 191 | 67269 | Bur No. 22, Amended, Reamended | 719 | 630 | 974 1869 | 265 946-947 |
| 192 | 67271 | Bur No. 24, Amended, Reamended | 719 | 632 | 974 1869 | 269 948-949 |
| 193 | 67273 | Bur No. 26, Amended, Reamended | 719 | 634 | 974 1869 | 273 950-951 |
| 194 | 67275 | Bur No. 28, Amended, Reamended | 719 | 636 | 974 1869 | 277 952-953 |
| 195 | 67277 | Bur No. 30, Amended, Reamended | 719 | 638 | 974 1869 | 281 954-955 |
| 196 | 67278 | Bur No. 31, Amended | 719 | 639 | 974 1869 | 283 956-957 |
| 197 | 67279 | Bur No. 32, Amended, Reamended | 719 | 640 | 974 1869 | 285 956-957 |
| 198 | 67280 | Bur No. 33, Amended | 719 | 641 | 974 | 287 |
| 199 | 67281 | Bur No. 34, Amended, Reamended | 719 | 642 | 974 1869 | 289 970-971 |
| 200 | 67284 | Bur No. 37, Amended | 719 | 645 | 974 | 295 |
| 201 | 67286 | Bur No. 39, Amended | 719 | 647 | 974 | 299 |
| 202 | 67287 | Bur No. 40, Amended, Reamended | 719 | 648 | 974 1869 | 301 978-979 |
| 203 | 67288 | Bur No. 41, Amended | 719 | 649 | 974 | 303 |
| 204 | 67289 | Bur No. 43, Amended | 720 | 591 | 974 | 305 |
| 205 | 67290 | Bur No. 45, Amended | 719 | 651 | 974 | 307 |
| 206 | 67291 | Bur No. 46, Amended | 719 | 652 | 974 | 309 |
| 207 | 67292 | Bur No. 47, Amended | 719 | 653 | 974 | 311 |
| 208 | 67293 | Bur No. 48, Amended | 719 | 654 | 974 | 313 |
| 209 | 67294 | Bur No. 49, Amended | 719 | 655 | 974 | 315 |
| 210 | 67295 | Bur No. 50, Amended | 719 | 656 | 974 | 317 |

25/82

EXHIBIT A

Unpatented Lode Claims and Mill Site Claims:

Pinal Co., AZ Pioneer-Mineral Creek-Cochran-Copper Butte-Riverside Mining Districts

| | A | B | C | D | E | F |
|-----|-------|-----------------------------------|-----|-----|-------------|----------------|
| 211 | 67296 | Bur No. 51, Amended, Reamended | 719 | 657 | 974 1890 | 319 421-422 |
| 212 | 67297 | Bur No. 52, Amended | 719 | 658 | 974 | 321 |
| 213 | 67298 | Bur No. 53, Amended, Reamended | 719 | 659 | 974 1890 | 323 423-424 |
| 214 | 67299 | Bur No. 54, Amended | 719 | 660 | 974 | 325 |
| 215 | 67300 | Bur No. 55, Amended, Reamended | 719 | 661 | 974 1890 | 327 425-426 |
| 216 | 67301 | Bur No. 56, Amended | 719 | 662 | 974 | 329 |
| 217 | 67302 | Bur No. 57, Amended, Reamended | 719 | 663 | 974 1890 | 331 427-428 |
| 218 | 67303 | Bur No. 58, Amended | 719 | 664 | 974 | 333 |
| 219 | 67304 | Bur No. 59, Amended, Reamended | 719 | 665 | 974 1890 | 335 429-430 |
| 220 | 67305 | Bur No. 60, Amended, Reamended | 719 | 666 | 974 1890 | 337 431-432 |
| 221 | 67306 | Bur No. 61, Amended, Reamended | 719 | 667 | 974 1890 | 339 433-434 |
| 222 | 67307 | Bur No. 62, Amended, Reamended | 719 | 668 | 974 1890 | 341 435-436 |
| 223 | 67308 | Bur No. 63, Amended, Reamended | 719 | 669 | 974 1890 | 343 437-438 |
| 224 | 67309 | Bur No. 64, Amended, Reamended | 719 | 670 | 974 1890 | 345 439-440 |
| 225 | 67310 | Bur No. 65, Amended, Reamended | 719 | 671 | 974 1890 | 347 441-442 |
| 226 | 67311 | Bur No. 66, Amended | 719 | 672 | 974 | 349 |
| 227 | 67312 | Bur No. 67, Amended, Reamended | 719 | 673 | 974 1890 | 351 443-444 |
| 228 | 67313 | Bur No. 68, Amended | 719 | 674 | 974 | 353 |
| 229 | 67314 | Bur No. 69, Amended, Reamended | 719 | 675 | 974 1890 | 355 445-446 |
| 230 | 67315 | Bur No. 71, Amended | 719 | 677 | 974 | 357 |
| 231 | 67316 | Bur No. 73, Amended | 719 | 679 | 974 | 359 |
| 232 | 67317 | Bur No. 75, Amended | 719 | 681 | 974 | 361 |
| 233 | 67318 | Bur No. 77, Amended, Reamended | 719 | 683 | 974 1869 | 363 980-981 |
| 234 | 67321 | Bur No. 83, Amended, Reamended | 719 | 689 | 974 1869 | 369 984-985 |

2/1/00

EXHIBIT A

Unpatented Lode Claims and Mill Site Claims: Pinal Co., AZ Pioneer-Mineral Creek-Cochran-Copper Butte-Riverside Mining Districts

| | A | B | C | D | E | F |
|-----|-------|----------------------|-----|-----|-----|-----|
| 235 | 67322 | Bur No. 86, Amended | 719 | 690 | 974 | 371 |
| 236 | 67323 | Bur No. 87, Amended | 719 | 691 | 974 | 373 |
| 237 | 67324 | Bur No. 88, Amended | 719 | 692 | 974 | 375 |
| 238 | 67325 | Bur No. 89, Amended | 719 | 693 | 974 | 377 |
| 239 | 67326 | Bur No. 90, Amended | 719 | 694 | 974 | 379 |
| 240 | 67327 | Bur No. 91, Amended | 719 | 695 | 974 | 381 |
| 241 | 67328 | Bur No. 92, Amended | 719 | 696 | 974 | 383 |
| 242 | 67329 | Bur No. 93, Amended | 719 | 697 | 974 | 385 |
| 243 | 67330 | Bur No. 94, Amended | 719 | 698 | 974 | 387 |
| 244 | 67331 | Bur No. 95, Amended | 719 | 699 | 974 | 389 |
| 245 | 67332 | Bur No. 116, Amended | 719 | 718 | 974 | 391 |
| 246 | 67333 | Bur No. 117, Amended | 719 | 719 | 974 | 393 |
| 247 | 67334 | Bur No. 118, Amended | 719 | 720 | 974 | 395 |
| 248 | 67335 | Bur No. 119, Amended | 719 | 721 | 974 | 397 |
| 249 | 67336 | Bur No. 120, Amended | 719 | 722 | 974 | 399 |
| 250 | 67337 | Bur No. 121, Amended | 719 | 723 | 974 | 401 |
| 251 | 67338 | Bur No. 122, Amended | 719 | 724 | 974 | 403 |
| 252 | 67339 | Bur No. 123, Amended | 719 | 725 | 974 | 405 |
| 253 | 67340 | Bur No. 124, Amended | 719 | 726 | 974 | 407 |
| 254 | 67341 | Bur No. 125, Amended | 719 | 727 | 974 | 409 |
| 255 | 67342 | Bur No. 126, Amended | 719 | 728 | 974 | 411 |
| 256 | 67343 | Bur No. 127, Amended | 719 | 729 | 974 | 413 |
| 257 | 67344 | Bur No. 128, Amended | 719 | 730 | 974 | 415 |
| 258 | 67345 | Bur No. 129, Amended | 719 | 731 | 974 | 417 |
| 259 | 67346 | Bur No. 130, Amended | 719 | 732 | 974 | 419 |
| 260 | 67349 | Belgravia No. 1 | 536 | 29 | | |
| 261 | 67350 | Belgravia No. 2 | 536 | 30 | | |
| 262 | 67351 | Belgravia No. 3 | 536 | 31 | | |
| 263 | 67352 | Belgravia No. 4 | 536 | 32 | | |
| 264 | 67353 | Belgravia No. 5 | 536 | 33 | | |
| 265 | 67354 | Belgravia No. 6 | 536 | 34 | | |
| 266 | 67355 | Belgravia No. 7 | 536 | 35 | | |
| 267 | 67356 | Belgravia No. 8 | 536 | 36 | | |
| 268 | 67357 | Belgravia No. 9 | 536 | 37 | | |
| 269 | 67358 | Belgravia No. 10 | 536 | 38 | | |
| 270 | 67359 | Belgravia No. 11 | 536 | 39 | | |
| 271 | 67360 | Belgravia No. 12 | 536 | 40 | | |
| 272 | 67361 | Belgravia No. 13 | 536 | 41 | | |
| 273 | 67362 | Belgravia No. 14 | 536 | 42 | | |

PIONEER-MINERAL CREEK-COCHRAN-COPPER BUTTE-RIVERSIDE MINING DISTRICTS
 LAND MANAGEMENT
 PINAL CO. ARIZONA
 AUG 22 P 1:11

19/50

EXHIBIT A

Unpatented Lode Claims and Mill Site Claims:

Pinal Co., AZ Pioneer-Mineral Creek-Cochran-Copper Butte-Riverside Mining Districts

| | A | B | C | D | E | F |
|-----|-------|--------------------------|-----------|-----|-----|-----|
| 274 | 67363 | Belgravia No. 15 | 536 | 43 | | |
| 275 | 67364 | Belgravia No. 16 | 536 | 44 | | |
| 276 | 67365 | Livingston No. 2 | 133 | 196 | | |
| 277 | 67366 | New Year No. 3 | 57, Mines | 575 | | |
| 278 | 67367 | New Year No. 4 | 57, Mines | 576 | | |
| 279 | 67368 | New Year No. 5 | 57, Mines | 577 | | |
| 280 | 67369 | New Year No. 6 | 57, Mines | 578 | | |
| 281 | 67370 | New Year No. 7 | 57, Mines | 579 | | |
| 282 | 67371 | New Year No. 8 | 57, Mines | 580 | | |
| 283 | 67372 | New Year No. 9 | 57, Mines | 581 | | |
| 284 | 67373 | Portland 5 | 683 | 163 | | |
| 285 | 67374 | Portland 6 | 683 | 164 | | |
| 286 | 67375 | Portland 7 | 683 | 166 | | |
| 287 | 67376 | Portland No. 8 | 720 | 592 | | |
| 288 | 67377 | Portland No. 9 | 720 | 593 | | |
| 289 | 67378 | Portland No. 10 | 720 | 594 | | |
| 290 | 67379 | Portland No. 11 | 720 | 595 | | |
| 291 | 67380 | Portland No. 12 | 720 | 596 | | |
| 292 | 67381 | Portland No. 13 | 720 | 597 | | |
| 293 | 67382 | Portland No. 14 | 720 | 598 | | |
| 294 | 67383 | Portland No. 15 | 720 | 599 | | |
| 295 | 67384 | Portland No. 16 | 720 | 600 | | |
| 296 | 67385 | Teapot No. 1 | 834 | 692 | | |
| 297 | 67386 | Teapot No. 2 | 834 | 693 | | |
| 298 | 67387 | Teapot No. 3 | 834 | 694 | | |
| 299 | 67388 | Teapot No. 4 | 834 | 695 | | |
| 300 | 67389 | Teapot No. 5 | 834 | 696 | | |
| 301 | 67390 | Teapot No. 6 | 834 | 697 | | |
| 302 | 67391 | Teapot No. 7 | 834 | 698 | | |
| 303 | 67392 | Teapot No. 8 | 834 | 699 | | |
| 304 | 67393 | Teapot No. 9 | 834 | 700 | | |
| 305 | 67394 | Teapot No. 10 | 834 | 701 | | |
| 306 | 67395 | Red Hills No. 1, Amended | 129 | 129 | 152 | 393 |
| 307 | 67396 | Red Hills No. 2, Amended | 129 | 130 | 152 | 394 |
| 308 | 67397 | Red Hills No. 3, Amended | 129 | 131 | 152 | 395 |
| 309 | 67398 | Red Hills No. 4, Amended | 129 | 132 | 491 | 46 |
| 310 | 67399 | Red Hills No. 5, Amended | 129 | 133 | 491 | 47 |
| 311 | 67400 | Red Hills No. 6 | 129 | 134 | | |
| 312 | 67401 | Red Hills No. 7 | 129 | 135 | | |

LAND MINING DISTRICT
 PIONEER-MINERAL CREEK-COCHRAN-COPPER BUTTE-RIVERSIDE
 STATE OF ARIZONA
 PHOENIX, ARIZONA
 2005 NOV 22 P 11 16

Handwritten initials/signature

EXHIBIT A

Unpatented Lode Claims and Mill Site Claims: Pinal Co., AZ Pioneer-Mineral Creek-Cochran-Copper Butte-Riverside Mining Districts

| | A | B | C | D | E | F |
|-----|-------|---------------------------|-----|-----|-----|-----|
| 313 | 67402 | Red Hills No. 8 | 133 | 195 | | |
| 314 | 67403 | Red Hills No. 9, Amended | 129 | 137 | 132 | 177 |
| 315 | 67404 | Red Hills No. 11, Amended | 129 | 139 | 132 | 178 |
| 316 | 67405 | Red Hills Fraction | 487 | 394 | | |
| 317 | 67406 | Red Bluff | 495 | 504 | | |
| 318 | 67407 | West No. 1 | 520 | 971 | | |
| 319 | 67408 | West No. 2 | 520 | 972 | | |
| 320 | 67409 | West No. 3 | 520 | 973 | | |
| 321 | 67410 | West No. 4 | 520 | 974 | | |
| 322 | 67411 | West No. 5 | 520 | 975 | | |
| 323 | 67412 | West No. 6 | 520 | 976 | | |
| 324 | 67413 | West No. 7 | 520 | 977 | | |
| 325 | 67414 | West No. 8 | 520 | 978 | | |
| 326 | 67415 | West No. 9 | 520 | 979 | | |
| 327 | 67416 | West No. 10 | 520 | 980 | | |
| 328 | 67417 | West No. 11 | 520 | 981 | | |
| 329 | 67418 | West No. 12 | 520 | 982 | | |
| 330 | 67419 | West No. 13 | 520 | 983 | | |
| 331 | 67420 | West No. 14 | 520 | 984 | | |
| 332 | 67421 | West No. 15 | 520 | 985 | | |
| 333 | 67422 | West No. 16 | 520 | 986 | | |
| 334 | 67423 | West No. 17 | 520 | 987 | | |
| 335 | 67424 | West No. 18 | 520 | 988 | | |
| 336 | 67425 | West No. 19 | 520 | 989 | | |
| 337 | 67426 | West No. 20 | 520 | 990 | | |
| 338 | 67427 | West No. 21 | 520 | 991 | | |
| 339 | 67428 | Blue Hills No. 1 | 280 | 374 | | |
| 340 | 67429 | Blue Hills No. 2 | 280 | 375 | | |
| 341 | 67430 | Blue Hills No. 3 | 280 | 376 | | |
| 342 | 67431 | Blue Hills No. 4 | 280 | 377 | | |
| 343 | 67432 | Blue Hills No. 5 | 280 | 378 | | |
| 344 | 67433 | Blue Hills No. 6 | 280 | 379 | | |
| 345 | 67434 | Blue Hills No. 7 | 280 | 380 | | |
| 346 | 67435 | Blue Hills No. 8 | 280 | 381 | | |
| 347 | 67436 | Blue Hills No. 9 | 280 | 382 | | |
| 348 | 67437 | Blue Hills No. 10 | 280 | 383 | | |
| 349 | 67438 | Blue Hills No. 11 | 280 | 384 | | |
| 350 | 67439 | Blue Hills No. 12 | 280 | 385 | | |
| 351 | 67441 | Ray No. 2 | 545 | 102 | | |

RECEIVED
 LAND MANAGEMENT
 2005 AUG 22 P 1:11
 STATE OFFICE
 PIONEER, ARIZONA

29/0

EXHIBIT A

Unpatented Lode Claims and Mill Site Claims:

Pinal Co., AZ Pioneer-Mineral Creek-Cochran-Copper Butte-Riverside Mining Districts

| | A | B | C | D | E | F |
|-----|-------|------------|-----|-----|---|---|
| 352 | 67443 | Ray No. 4 | 545 | 104 | | |
| 353 | 67444 | Ray No. 5 | 545 | 105 | | |
| 354 | 67445 | Ray No. 6 | 545 | 106 | | |
| 355 | 67446 | Ray No. 7 | 545 | 107 | | |
| 356 | 67447 | Ray No. 8 | 545 | 108 | | |
| 357 | 67448 | Ray No. 9 | 545 | 109 | | |
| 358 | 67449 | Ray No. 10 | 545 | 110 | | |
| 359 | 67450 | Ray No. 11 | 545 | 111 | | |
| 360 | 67451 | Ray No. 12 | 545 | 112 | | |
| 361 | 67452 | Ray No. 13 | 545 | 113 | | |
| 362 | 67453 | Ray No. 14 | 545 | 114 | | |
| 363 | 67454 | Ray No. 15 | 552 | 367 | | |
| 364 | 67455 | Ray No. 16 | 545 | 116 | | |
| 365 | 67456 | Ray No. 17 | 545 | 117 | | |
| 366 | 67457 | Ray No. 18 | 545 | 118 | | |
| 367 | 67459 | Ray No. 20 | 545 | 120 | | |
| 368 | 67460 | Ray No. 21 | 545 | 121 | | |
| 369 | 67461 | Ray No. 22 | 552 | 381 | | |
| 370 | 67462 | Ray No. 23 | 545 | 122 | | |
| 371 | 67463 | Ray No. 24 | 552 | 382 | | |
| 372 | 67464 | Ray No. 25 | 545 | 123 | | |
| 373 | 67465 | Ray No. 26 | 552 | 383 | | |
| 374 | 67466 | Ray No. 27 | 545 | 124 | | |
| 375 | 67467 | Ray No. 28 | 552 | 384 | | |
| 376 | 67468 | Ray No. 29 | 545 | 125 | | |
| 377 | 67469 | Ray No. 30 | 552 | 385 | | |
| 378 | 67470 | Ray No. 31 | 552 | 386 | | |
| 379 | 67471 | Ray No. 32 | 552 | 387 | | |
| 380 | 67472 | Ray No. 33 | 552 | 388 | | |
| 381 | 67473 | Ray No. 34 | 552 | 389 | | |
| 382 | 67474 | Ray No. 35 | 545 | 126 | | |
| 383 | 67475 | Ray No. 36 | 545 | 127 | | |
| 384 | 67476 | Ray No. 37 | 545 | 128 | | |
| 385 | 67477 | Ray No. 38 | 545 | 129 | | |
| 386 | 67478 | Ray No. 39 | 545 | 130 | | |
| 387 | 67479 | Ray No. 40 | 545 | 131 | | |
| 388 | 67480 | Ray No. 41 | 545 | 132 | | |
| 389 | 67481 | Ray No. 42 | 545 | 133 | | |
| 390 | 67482 | Ray No. 43 | 552 | 390 | | |

RECEIVED
 DIVISION OF
 LAND MANAGEMENT
 2005 AUG 22 PM 1:11
 PIONEER, MINERAL
 STATE OF ARIZONA

37/56

EXHIBIT A

Unpatented Lode Claims and Mill Site Claims:

Pinal Co., AZ Pioneer-Mineral Creek-Cochran-Copper Butte-Riverside Mining Districts

| | A | B | C | D | E | F |
|-----|-------|------------|-----|-----|---|---|
| 391 | 67483 | Ray No. 44 | 552 | 391 | | |
| 392 | 67484 | Ray No. 45 | 552 | 392 | | |
| 393 | 67485 | Ray No. 46 | 552 | 393 | | |
| 394 | 67486 | Ray No. 47 | 552 | 394 | | |
| 395 | 67487 | Ray No. 48 | 552 | 395 | | |
| 396 | 67488 | Ray No. 49 | 546 | 444 | | |
| 397 | 67489 | Ray No. 50 | 546 | 445 | | |
| 398 | 67490 | Ray No. 51 | 546 | 446 | | |
| 399 | 67491 | Ray No. 52 | 546 | 447 | | |
| 400 | 67492 | Ray No. 53 | 546 | 448 | | |
| 401 | 67493 | Ray No. 54 | 546 | 449 | | |
| 402 | 67494 | Ray No. 55 | 546 | 450 | | |
| 403 | 67495 | Ray No. 56 | 546 | 451 | | |
| 404 | 67496 | Ray No. 57 | 546 | 452 | | |
| 405 | 67497 | Ray No. 58 | 546 | 453 | | |
| 406 | 67498 | Ray No. 59 | 546 | 454 | | |
| 407 | 67499 | Ray No. 60 | 552 | 396 | | |
| 408 | 67500 | Ray No. 61 | 548 | 185 | | |
| 409 | 67501 | Ray No. 62 | 548 | 186 | | |
| 410 | 67502 | Ray No. 63 | 548 | 187 | | |
| 411 | 67503 | Ray No. 64 | 548 | 188 | | |
| 412 | 67504 | Ray No. 65 | 548 | 189 | | |
| 413 | 67505 | Ray No. 66 | 548 | 190 | | |
| 414 | 67506 | Ray No. 67 | 548 | 191 | | |
| 415 | 67507 | Ray No. 68 | 548 | 192 | | |
| 416 | 67508 | Ray No. 69 | 548 | 193 | | |
| 417 | 67509 | Ray No. 70 | 548 | 194 | | |
| 418 | 67510 | Ray No. 71 | 548 | 195 | | |
| 419 | 67511 | Ray No. 72 | 548 | 196 | | |
| 420 | 67512 | Ray No. 73 | 552 | 370 | | |
| 421 | 67513 | Ray No. 74 | 552 | 371 | | |
| 422 | 67514 | Ray No. 75 | 552 | 372 | | |
| 423 | 67515 | Ray No. 76 | 552 | 373 | | |
| 424 | 67516 | Ray No. 77 | 552 | 374 | | |
| 425 | 67517 | Ray No. 78 | 552 | 375 | | |
| 426 | 67518 | Ray No. 79 | 552 | 376 | | |
| 427 | 67519 | Ray No. 80 | 552 | 377 | | |
| 428 | 67520 | Ray No. 81 | 552 | 378 | | |
| 429 | 67521 | Ray No. 82 | 552 | 379 | | |

RECEIVED
 LAND MANAGEMENT
 2005 AUG 22 P 11 16
 ARIZONA
 STATE OFFICE
 PHOENIX, ARIZONA

39/50

EXHIBIT A

Unpatented Lode Claims and Mill Site Claims:

Pinal Co., AZ Pioneer-Mineral Creek-Cochran-Copper Butte-Riverside Mining Districts

| | A | B | C | D | E | F |
|-----|--------|-------------|------|---------|---|---|
| 430 | 67522 | Ray No. 83 | 552 | 380 | | |
| 431 | 67523 | Ray No. 84 | 758 | 967 | | |
| 432 | 67524 | Ray No. 85 | 758 | 968 | | |
| 433 | 67525 | Ray No. 86 | 758 | 969 | | |
| 434 | 67526 | Ray No. 87 | 758 | 970 | | |
| 435 | 67527 | Ray No. 88 | 758 | 971 | | |
| 436 | 67528 | Ray No. 89 | 758 | 972 | | |
| 437 | 67529 | Ray No. 90 | 758 | 973 | | |
| 438 | 67530 | Ray No. 91 | 758 | 974 | | |
| 439 | 67531 | Ray No. 92 | 758 | 975 | | |
| 440 | 67532 | Ray No. 93 | 758 | 976 | | |
| 441 | 67533 | Ray No. 94 | 758 | 977 | | |
| 442 | 67534 | Ray No. 95 | 758 | 978 | | |
| 443 | 67535 | Ray No. 96 | 758 | 979 | | |
| 444 | 67536 | Ray No. 97 | 758 | 980 | | |
| 445 | 67538 | Ray No. 99 | 785 | 780 | | |
| 446 | 67539 | Ray No. 100 | 785 | 781 | | |
| 447 | 67540 | Ray No. 101 | 785 | 782 | | |
| 448 | 138158 | Pat No. 1 | 1076 | 304 | | |
| 449 | 138159 | Pat No. 2 | 1076 | 306 | | |
| 450 | 138160 | Pat No. 3 | 1076 | 308 | | |
| 451 | 138161 | Pat No. 4 | 1076 | 310 | | |
| 452 | 138162 | Nat No. 1 | 1075 | 699-700 | | |
| 453 | 138163 | Nat No. 2 | 1075 | 701-702 | | |
| 454 | 138164 | Nat No. 3 | 1075 | 703-704 | | |
| 455 | 138165 | Nat No. 4 | 1075 | 705-706 | | |
| 456 | 141524 | RMD No. 39 | 1083 | 493 | | |
| 457 | 141525 | RMD No. 40 | 1083 | 495 | | |
| 458 | 141526 | RMD No. 41 | 1083 | 497 | | |
| 459 | 141527 | RMD No. 42 | 1083 | 499 | | |
| 460 | 141528 | RMD No. 43 | 1083 | 501 | | |
| 461 | 141529 | RMD No. 44 | 1083 | 503 | | |
| 462 | 141530 | RMD No. 45 | 1083 | 505 | | |
| 463 | 141531 | RMD No. 46 | 1083 | 507 | | |
| 464 | 141532 | RMD No. 47 | 1083 | 509 | | |
| 465 | 141533 | RMD No. 48 | 1083 | 511 | | |
| 466 | 141534 | RMD No. 49 | 1083 | 513 | | |
| 467 | 141535 | RMD No. 50 | 1083 | 515 | | |
| 468 | 141536 | RMD No. 51 | 1083 | 517 | | |

RECEIVED
 DEPARTMENT OF
 LAND MANAGEMENT
 2005 AUG 22 2 11 PM
 PINAL COUNTY
 STATE OF ARIZONA

12/10

EXHIBIT A

Unpatented Lode Claims and Mill Site Claims:

Pitral Co., AZ Pioneer-Mineral Creek-Cochran-Copper Butte-Riverside Mining Districts

| | A | B | C | D | E | F |
|-----|--------|-----------------|------|-----|---|---|
| 469 | 141537 | RMD No. 52 | 1083 | 519 | | |
| 470 | 141538 | RMD No. 53 | 1083 | 521 | | |
| 471 | 141539 | RMD No. 54 | 1083 | 523 | | |
| 472 | 141540 | RMD No. 55 | 1083 | 525 | | |
| 473 | 141541 | RMD No. 56 | 1083 | 527 | | |
| 474 | 141542 | RMD No. 57 | 1083 | 529 | | |
| 475 | 141543 | RMD No. 58 | 1083 | 531 | | |
| 476 | 141544 | RMD No. 59 | 1083 | 533 | | |
| 477 | 141545 | RMD No. 60 | 1083 | 535 | | |
| 478 | 141546 | RMD No. 61 | 1083 | 537 | | |
| 479 | 141547 | RMD No. 62 | 1083 | 539 | | |
| 480 | 141548 | RMD No. 63 | 1083 | 541 | | |
| 481 | 141549 | RMD No. 64 | 1083 | 543 | | |
| 482 | 141550 | RMD No. 65 | 1083 | 545 | | |
| 483 | 141551 | RMD No. 66 | 1083 | 547 | | |
| 484 | 141552 | RMD No. 67 | 1083 | 549 | | |
| 485 | 141553 | RMD No. 68 | 1083 | 551 | | |
| 486 | 141554 | RMD No. 69 | 1083 | 553 | | |
| 487 | 141555 | RMD No. 70 | 1083 | 555 | | |
| 488 | 141622 | RMD No. 137 | 1083 | 689 | | |
| 489 | 141623 | RMD No. 138 | 1083 | 691 | | |
| 490 | 253275 | Buckeye 3 | 1359 | 963 | | |
| 491 | 253276 | Buckeye 4 | 1359 | 965 | | |
| 492 | 253277 | Buckeye 5 | 1359 | 967 | | |
| 493 | 253278 | Buckeye 10 | 1359 | 969 | | |
| 494 | 253279 | Somnambulant 1 | 1360 | 35 | | |
| 495 | 253280 | Somnambulant 2 | 1360 | 37 | | |
| 496 | 253281 | Somnambulant 3 | 1360 | 39 | | |
| 497 | 253282 | Somnambulant 4 | 1360 | 41 | | |
| 498 | 253283 | Somnambulant 5 | 1360 | 43 | | |
| 499 | 253284 | Somnambulant 6 | 1360 | 45 | | |
| 500 | 253285 | Somnambulant 7 | 1360 | 47 | | |
| 501 | 253286 | Somnambulant 8 | 1360 | 49 | | |
| 502 | 253287 | Somnambulant 9 | 1360 | 51 | | |
| 503 | 253288 | Somnambulant 10 | 1360 | 53 | | |
| 504 | 253289 | Somnambulant 11 | 1360 | 55 | | |
| 505 | 253290 | Somnambulant 12 | 1360 | 57 | | |
| 506 | 253291 | Somnambulant 13 | 1360 | 59 | | |
| 507 | 253292 | Somnambulant 14 | 1360 | 61 | | |

RECEIVED
 LAND MANAGEMENT
 DIVISION
 STATE OF ARIZONA
 PHOENIX, ARIZONA
 2005 JUN 22 P 1 16

39/20

EXHIBIT A

Unpatented Lode Claims and Mill Site Claims:

Pinal Co., AZ Pioneer-Mineral Creek-Cochran-Copper Butte-Riverside Mining Districts

| | A | B | C | D | E | F |
|-----|--------|-----------------|------|-----|------|-----|
| 508 | 253293 | Sue 37 | 1360 | 63 | | |
| 509 | 253294 | Sue 38, Amended | 1360 | 65 | 1381 | 883 |
| 510 | 253295 | Sue 39 | 1360 | 67 | | |
| 511 | 253296 | Sue 40, Amended | 1360 | 69 | 1381 | 885 |
| 512 | 253297 | Sue 41, Amended | 1360 | 71 | 1381 | 887 |
| 513 | 253298 | Sue 42, Amended | 1360 | 73 | 1381 | 889 |
| 514 | 253299 | Sue 43, Amended | 1360 | 75 | 1381 | 891 |
| 515 | 253300 | Sue 44 | 1360 | 77 | | |
| 516 | 253301 | Sue 45, Amended | 1360 | 79 | 1381 | 893 |
| 517 | 253302 | Sue 46 | 1360 | 81 | | |
| 518 | 253303 | Sue 48 | 1360 | 83 | | |
| 519 | 253304 | Sue 49 | 1360 | 85 | | |
| 520 | 253305 | Sue 50 | 1360 | 87 | | |
| 521 | 253306 | Sue 51 | 1360 | 89 | | |
| 522 | 253307 | Sue 52 | 1360 | 91 | | |
| 523 | 253308 | Sue 53 | 1360 | 93 | | |
| 524 | 253309 | Sue 54 | 1360 | 95 | | |
| 525 | 253310 | Sue 55 | 1360 | 97 | | |
| 526 | 253311 | Sue 56 | 1360 | 99 | | |
| 527 | 253312 | Sue 57 | 1360 | 101 | | |
| 528 | 253313 | Sue 58 | 1360 | 103 | | |
| 529 | 253314 | Sue 59 | 1360 | 105 | | |
| 530 | 253315 | Sue 60 | 1360 | 107 | | |
| 531 | 253316 | Sue 61 | 1360 | 109 | | |
| 532 | 253317 | Sue 62 | 1360 | 111 | | |
| 533 | 253318 | Sue 63 | 1360 | 113 | | |
| 534 | 253319 | Sue 64 | 1360 | 115 | | |
| 535 | 253321 | Sue 66 | 1360 | 119 | | |
| 536 | 253322 | Sue 67 | 1360 | 121 | | |
| 537 | 253324 | Sue 69 | 1360 | 125 | | |
| 538 | 253326 | Sue 71 | 1360 | 129 | | |
| 539 | 253327 | Sue 72 | 1360 | 131 | | |
| 540 | 253328 | Sue 73 | 1360 | 133 | | |
| 541 | 253329 | Sue 74 | 1360 | 135 | | |
| 542 | 253330 | Sue 75 | 1360 | 137 | | |
| 543 | 253331 | Sue 76 | 1360 | 139 | | |
| 544 | 253332 | Sue 77 | 1360 | 141 | | |
| 545 | 253333 | Sue 78 | 1360 | 143 | | |
| 546 | 253334 | Sue 79 | 1360 | 145 | | |

PINAL COUNTY ARIZONA
 LAND MANAGEMENT
 2005 AUG 22 P 1:16

Handwritten signature or initials

EXHIBIT A

Unpatented Lode Claims and Mill Site Claims:
Pinal Co., AZ Pioneer-Mineral Creek-Cochran-Copper Butte-Riverside Mining Districts

| | A | B | C | D | E | F |
|-----|--------|----------------|------|-----|------|-----|
| 547 | 253335 | Sue 80 | 1360 | 147 | | |
| 548 | 253336 | Sue 81 | 1360 | 149 | | |
| 549 | 253337 | Sue 82 | 1360 | 151 | | |
| 550 | 253338 | Sue 83 | 1360 | 153 | | |
| 551 | 253339 | Sue 84 | 1360 | 155 | | |
| 552 | 253340 | Sue 85 | 1360 | 157 | | |
| 553 | 253341 | Sue 86 | 1360 | 159 | | |
| 554 | 253342 | Sue 87 | 1360 | 161 | | |
| 555 | 253343 | Sue 88 | 1360 | 163 | | |
| 556 | 253344 | Sue 89 | 1360 | 165 | | |
| 557 | 253345 | Sue 90 | 1360 | 167 | | |
| 558 | 253346 | Sue 91 | 1360 | 169 | | |
| 559 | 253347 | Sue 92 | 1360 | 171 | | |
| 560 | 253348 | Sue 93 | 1360 | 173 | | |
| 561 | 253349 | Sue 94 | 1360 | 175 | | |
| 562 | 253350 | Sue 95 | 1360 | 177 | | |
| 563 | 253351 | Sue 96 | 1360 | 179 | | |
| 564 | 253352 | Sue 97 | 1360 | 181 | | |
| 565 | 253353 | Sue 98 | 1360 | 183 | | |
| 566 | 253354 | Sue 99 | 1360 | 185 | | |
| 567 | 253355 | Sue 100 | 1360 | 187 | | |
| 568 | 253356 | Sue 101 | 1360 | 189 | | |
| 569 | 253357 | Sue 102 | 1360 | 191 | | |
| 570 | 253358 | Sue 103 | 1360 | 193 | | |
| 571 | 253359 | Sue 104 | 1360 | 195 | | |
| 572 | 253360 | Sue 105 | 1360 | 197 | | |
| 573 | 253361 | Sue 116 | 1360 | 199 | | |
| 574 | 253362 | Sue 117 | 1360 | 201 | | |
| 575 | 253363 | Sue 118 | 1360 | 203 | | |
| 576 | 253364 | Sue 119 | 1360 | 205 | | |
| 577 | 253365 | Sue 201 | 1360 | 207 | | |
| 578 | 253366 | TW 12 | 1360 | 241 | | |
| 579 | 253367 | TW 13 | 1360 | 243 | | |
| 580 | 253368 | TW 14, Amended | 1360 | 245 | 1381 | 901 |
| 581 | 253369 | TW 15 | 1360 | 247 | | |
| 582 | 253370 | TW 16 | 1360 | 249 | | |
| 583 | 253371 | TW 17 | 1360 | 251 | | |
| 584 | 253372 | TW 18 | 1360 | 253 | | |
| 585 | 253373 | TW 19 | 1360 | 255 | | |

RECEIVED
 DEPARTMENT OF
 LAND MANAGEMENT
 2005 AUG 22 P 1 16
 ARIZONA
 STATE OFFICE
 PHOENIX, ARIZONA

580

EXHIBIT A

Unpatented Lode Claims and Mill Site Claims: Pinal Co., AZ Pioneer-Mineral Creek-Cochran-Copper Butte-Riverside Mining Districts

| | A | B | C | D | E | F |
|-----|--------|-------|------|-----|---|---|
| 586 | 253374 | TW 20 | 1360 | 257 | | |
| 587 | 253375 | TW 21 | 1360 | 259 | | |
| 588 | 253376 | TW 22 | 1360 | 261 | | |
| 589 | 253377 | TW 23 | 1360 | 263 | | |
| 590 | 253378 | TW 24 | 1360 | 265 | | |
| 591 | 253379 | TW 25 | 1360 | 267 | | |
| 592 | 253380 | TW 26 | 1360 | 269 | | |
| 593 | 253381 | TW 29 | 1360 | 271 | | |
| 594 | 253382 | TW 30 | 1360 | 273 | | |
| 595 | 253383 | TW 31 | 1360 | 275 | | |
| 596 | 253384 | TW 32 | 1360 | 277 | | |
| 597 | 253385 | TW 33 | 1360 | 279 | | |
| 598 | 253386 | TW 34 | 1360 | 281 | | |
| 599 | 253387 | TW 35 | 1360 | 283 | | |
| 600 | 253388 | TW 36 | 1360 | 285 | | |
| 601 | 253389 | TW 37 | 1360 | 287 | | |
| 602 | 253390 | TW 38 | 1360 | 289 | | |
| 603 | 253391 | TW 39 | 1360 | 291 | | |
| 604 | 253392 | TW 40 | 1360 | 293 | | |
| 605 | 253393 | TW 41 | 1360 | 295 | | |
| 606 | 253394 | TW 42 | 1360 | 297 | | |
| 607 | 253395 | TW 43 | 1360 | 299 | | |
| 608 | 253396 | TW 44 | 1360 | 301 | | |
| 609 | 253397 | TW 45 | 1360 | 303 | | |
| 610 | 253398 | TW 46 | 1360 | 305 | | |
| 611 | 253399 | TW 47 | 1360 | 307 | | |
| 612 | 253400 | TW 48 | 1360 | 309 | | |
| 613 | 253401 | TW 49 | 1360 | 311 | | |
| 614 | 253402 | TW 50 | 1360 | 313 | | |
| 615 | 253403 | TW 51 | 1360 | 315 | | |
| 616 | 253404 | TW 52 | 1360 | 317 | | |
| 617 | 253405 | TW 53 | 1360 | 319 | | |
| 618 | 253406 | TW 54 | 1360 | 321 | | |
| 619 | 253407 | TW 55 | 1360 | 323 | | |
| 620 | 253408 | TW 56 | 1360 | 325 | | |
| 621 | 253409 | TW 57 | 1360 | 327 | | |
| 622 | 253410 | TW 58 | 1360 | 329 | | |
| 623 | 253411 | TW 59 | 1360 | 331 | | |
| 624 | 253412 | TW 60 | 1360 | 333 | | |

PIONEER-MINERAL CREEK-COCHRAN-COPPER BUTTE-RIVERSIDE MINING DISTRICTS
 LAND MANAGEMENT
 AUG 22 11:11 AM
 PIONEER-MINERAL CREEK-COCHRAN-COPPER BUTTE-RIVERSIDE MINING DISTRICTS
 STATE OFFICE
 PHOENIX, ARIZONA

15/SC

EXHIBIT A

Unpatented Lode Claims and Mill Site Claims: Pinal Co., AZ Pioneer-Mineral Creek-Cochran-Copper Butte-Riverside Mining Districts

| | A | B | C | D | E | F |
|-----|--------|-------------------|------|-----|------|-----|
| 625 | 253413 | TW 61 | 1360 | 335 | | |
| 626 | 253414 | TW 62 | 1360 | 337 | | |
| 627 | 253415 | TW 63 | 1360 | 339 | | |
| 628 | 253416 | TW 64 | 1360 | 341 | | |
| 629 | 253417 | TW 65 | 1360 | 343 | | |
| 630 | 253418 | TW 66 | 1360 | 345 | | |
| 631 | 253419 | TW 67 | 1360 | 347 | | |
| 632 | 253420 | TW 68 | 1360 | 349 | | |
| 633 | 253421 | TW 69 | 1360 | 351 | | |
| 634 | 253422 | TW 70 | 1360 | 353 | | |
| 635 | 253423 | TW 71 | 1360 | 355 | | |
| 636 | 253424 | TW 72 | 1360 | 357 | | |
| 637 | 253425 | TW 73 | 1360 | 359 | | |
| 638 | 253426 | TW 74 | 1360 | 361 | | |
| 639 | 253427 | TW 75 | 1360 | 363 | | |
| 640 | 253428 | TW 102 | 1360 | 365 | | |
| 641 | 253429 | TW 103 | 1360 | 367 | | |
| 642 | 253430 | TW 104 | 1360 | 369 | | |
| 643 | 253456 | Copper Butte 20 | 1359 | 975 | | |
| 644 | 253457 | Copper Butte 21 | 1359 | 977 | | |
| 645 | 253460 | Terra 1 | 1360 | 209 | | |
| 646 | 253461 | Terra 2, Amended | 1360 | 211 | 1381 | 895 |
| 647 | 253462 | Terra 3 | 1360 | 213 | | |
| 648 | 253463 | Terra 4 | 1360 | 215 | | |
| 649 | 253464 | Terra 5 | 1360 | 217 | | |
| 650 | 253467 | Terra 8 | 1360 | 223 | | |
| 651 | 253468 | Terra 9 | 1360 | 225 | | |
| 652 | 253469 | Terra 10 | 1360 | 227 | | |
| 653 | 253470 | Terra 11 | 1360 | 229 | | |
| 654 | 253471 | Terra 12 | 1360 | 231 | | |
| 655 | 253472 | Terra 13 | 1360 | 233 | | |
| 656 | 253473 | Terra 14, Amended | 1360 | 235 | 1381 | 897 |
| 657 | 253474 | Terra 15, Amended | 1360 | 237 | 1381 | 899 |
| 658 | 253475 | Terra 16 | 1360 | 239 | | |
| 659 | 253476 | Walnut Canyon 1 | 1360 | 295 | | |
| 660 | 253477 | Walnut Canyon 2 | 1360 | 393 | | |
| 661 | 253478 | Walnut Canyon 3 | 1360 | 391 | | |
| 662 | 253479 | Walnut Canyon 4 | 1360 | 389 | | |
| 663 | 253480 | Walnut Canyon 5 | 1360 | 387 | | |

RECEIVED
 BUREAU OF
 LAND MANAGEMENT
 2005 AUG 22 P 1:16
 ARIZONA
 STATE OFFICE
 PHOENIX, ARIZONA

5/15

EXHIBIT A

Unpatented Lode Claims and Mill Site Claims:

Pinal Co., AZ Pioneer-Mineral Creek-Cochran-Copper Butte-Riverside Mining Districts

| | A | B | C | D | E | F |
|-----|--------|------------------|------|---------|---|---|
| 664 | 253481 | Walnut Canyon 6 | 1360 | 385 | | |
| 665 | 253482 | Walnut Canyon 7 | 1360 | 383 | | |
| 666 | 253483 | Walnut Canyon 8 | 1360 | 381 | | |
| 667 | 253485 | Walnut Canyon 14 | 1360 | 377 | | |
| 668 | 253486 | Walnut Canyon 15 | 1360 | 375 | | |
| 669 | 253487 | Walnut Canyon 18 | 1360 | 373 | | |
| 670 | 253488 | Walnut Canyon 19 | 1360 | 371 | | |
| 671 | 277468 | AX-A No. 1 | 1487 | 178-179 | | |
| 672 | 277469 | AX-A No. 2 | 1487 | 180-181 | | |
| 673 | 277470 | AX-A No. 3 | 1487 | 182-183 | | |
| 674 | 277471 | AX-A No. 4 | 1487 | 184-185 | | |
| 675 | 277472 | AX-A No. 5 | 1487 | 186-187 | | |
| 676 | 277474 | AX-A No. 7 | 1487 | 190-191 | | |
| 677 | 277498 | AX-A No. 31 | 1487 | 074-075 | | |
| 678 | 277499 | AX-A No. 32 | 1487 | 076-077 | | |
| 679 | 277500 | AX-A No. 33 | 1487 | 078-079 | | |
| 680 | 277501 | AX-A No. 34 | 1487 | 080-081 | | |
| 681 | 277503 | AX-A No. 36 | 1487 | 084-085 | | |
| 682 | 277505 | AX-A No. 38 | 1487 | 088-089 | | |
| 683 | 277507 | AX-A No. 40 | 1487 | 092-093 | | |
| 684 | 277522 | AX-A No. 55 | 1487 | 122-123 | | |
| 685 | 277523 | AX-A No. 56 | 1487 | 124-125 | | |
| 686 | 277524 | AX-A No. 57 | 1487 | 126-127 | | |
| 687 | 277525 | AX-A No. 58 | 1487 | 128-129 | | |
| 688 | 277526 | AX-A No. 59 | 1487 | 130-131 | | |
| 689 | 277527 | AX-A No. 60 | 1487 | 132-133 | | |
| 690 | 277528 | AX-A No. 61 | 1487 | 134-135 | | |
| 691 | 277529 | AX-A No. 62 | 1487 | 136-137 | | |
| 692 | 277530 | AX-A No. 63 | 1487 | 138-139 | | |
| 693 | 277531 | AX-A No. 64 | 1487 | 140-141 | | |
| 694 | 277532 | AX-A No. 65 | 1487 | 142-143 | | |
| 695 | 277533 | AX-A No. 66 | 1487 | 144-145 | | |
| 696 | 277534 | AX-A No. 67 | 1487 | 146-147 | | |
| 697 | 277535 | AX-A No. 68 | 1487 | 148-149 | | |
| 698 | 277536 | AX-A No. 69 | 1487 | 150-151 | | |
| 699 | 277537 | AX-A No. 70 | 1487 | 152-153 | | |
| 700 | 277538 | AX-A No. 71 | 1487 | 154-155 | | |
| 701 | 277540 | AX-A No. 73 | 1487 | 158-159 | | |
| 702 | 277542 | AX-A No. 75 | 1487 | 162-163 | | |

ARIZONA
 STATE OFFICE
 PHOENIX, ARIZONA
 BUREAU OF
 LAND MANAGEMENT
 2005 AUG 22 P 1:15

39/50

EXHIBIT A

Unpatented Lode Claims and Mill Site Claims: Pinal Co., AZ Pioneer-Mineral Creek-Cochran-Copper Butte-Riverside Mining Districts

| | A | B | C | D | E | F |
|-----|--------|-------------|------|---------|---|---|
| 703 | 277544 | AX-A No. 77 | 1487 | 166-167 | | |
| 704 | 277550 | AXER No. 1 | 1487 | 238-239 | | |
| 705 | 277551 | AXER No. 2 | 1487 | 240-241 | | |
| 706 | 277552 | AXER No. 3 | 1487 | 242-243 | | |
| 707 | 277553 | AXER No. 4 | 1487 | 244-245 | | |
| 708 | 277554 | AXER No. 5 | 1487 | 246-247 | | |
| 709 | 277555 | AXER No. 6 | 1487 | 248-249 | | |
| 710 | 277556 | AXER No. 7 | 1487 | 250-251 | | |
| 711 | 277557 | AXER No. 8 | 1487 | 252-253 | | |
| 712 | 277558 | AXER No. 9 | 1487 | 254-255 | | |
| 713 | 277559 | AXER No. 10 | 1487 | 256-257 | | |
| 714 | 277560 | AXER No. 11 | 1487 | 258-259 | | |
| 715 | 277561 | AXER No. 12 | 1487 | 260-261 | | |
| 716 | 277562 | AXER No. 13 | 1487 | 262-263 | | |
| 717 | 277563 | AXER No. 14 | 1487 | 264-265 | | |
| 718 | 277564 | AXER No. 15 | 1487 | 266-267 | | |
| 719 | 277565 | AXER No. 16 | 1487 | 268-269 | | |
| 720 | 277566 | AXER No. 17 | 1487 | 270-271 | | |
| 721 | 277567 | AXER No. 18 | 1487 | 272-273 | | |
| 722 | 277568 | AXER No. 19 | 1487 | 274-275 | | |
| 723 | 277569 | AXER No. 20 | 1487 | 276-277 | | |
| 724 | 277570 | AXER No. 21 | 1487 | 278-279 | | |
| 725 | 277571 | AXER No. 22 | 1487 | 280-281 | | |
| 726 | 277572 | AXER No. 23 | 1487 | 282-283 | | |
| 727 | 277573 | AXER No. 24 | 1487 | 284-285 | | |
| 728 | 277574 | AXER No. 25 | 1487 | 286-287 | | |
| 729 | 277575 | AXER No. 26 | 1487 | 288-289 | | |
| 730 | 277576 | AXER No. 27 | 1487 | 290-291 | | |
| 731 | 277577 | AXER No. 28 | 1487 | 292-293 | | |
| 732 | 277578 | AXER No. 29 | 1487 | 294-295 | | |
| 733 | 277579 | AXER No. 30 | 1487 | 296-297 | | |
| 734 | 277580 | AXER No. 31 | 1487 | 298-299 | | |
| 735 | 277581 | AXER No. 32 | 1487 | 300-301 | | |
| 736 | 277582 | AXER No. 33 | 1487 | 302-303 | | |
| 737 | 277583 | AXER No. 34 | 1487 | 304-305 | | |
| 738 | 277584 | AXER No. 35 | 1487 | 306-307 | | |
| 739 | 277585 | AXER No. 36 | 1487 | 308-309 | | |
| 740 | 277586 | AXER No. 37 | 1487 | 310-311 | | |
| 741 | 277587 | AXER No. 38 | 1487 | 312-313 | | |

2005 AUG 22 9 11 AM
 RECEIVED
 LAND MANAGEMENT
 ALZONA
 STATE OFFICE
 PHOENIX, ARIZONA

29/12

EXHIBIT A

Unpatented Lode Claims and Mill Site Claims: Pinal Co., AZ Pioneer-Mineral Creek-Cochran-Copper Butte-Riverside Mining Districts

| | A | B | C | D | E | F |
|-----|--------|-------------|------|---------|---|---|
| 742 | 277588 | AXER No. 39 | 1487 | 314-315 | | |
| 743 | 277589 | AXER No. 40 | 1487 | 316-317 | | |
| 744 | 277590 | AXER No. 41 | 1487 | 318-319 | | |
| 745 | 277591 | AXER No. 42 | 1487 | 320-321 | | |
| 746 | 277592 | AXER No. 43 | 1487 | 322-323 | | |
| 747 | 277593 | AXER No. 44 | 1487 | 324-325 | | |
| 748 | 277594 | AXER No. 45 | 1487 | 326-327 | | |
| 749 | 277595 | AXER No. 46 | 1487 | 328-329 | | |
| 750 | 277596 | AXER No. 47 | 1487 | 330-331 | | |
| 751 | 277597 | AXER No. 48 | 1487 | 332-333 | | |
| 752 | 277598 | AXER No. 49 | 1487 | 334-335 | | |
| 753 | 277599 | AXER No. 50 | 1487 | 336-337 | | |
| 754 | 277600 | AXER No. 51 | 1487 | 338-339 | | |
| 755 | 277601 | AXER No. 52 | 1487 | 340-341 | | |
| 756 | 277602 | AXER No. 53 | 1487 | 342-343 | | |
| 757 | 277603 | AXER No. 54 | 1487 | 344-345 | | |
| 758 | 277604 | AXER No. 55 | 1487 | 346-347 | | |
| 759 | 277605 | AXER No. 56 | 1487 | 348-349 | | |
| 760 | 277606 | AXER No. 57 | 1487 | 350-351 | | |
| 761 | 277607 | AXER No. 58 | 1487 | 352-353 | | |
| 762 | 277608 | AXER No. 59 | 1487 | 354-355 | | |
| 763 | 277609 | AXER No. 60 | 1487 | 356-357 | | |
| 764 | 277610 | AXER No. 61 | 1487 | 358-359 | | |
| 765 | 277611 | AXER No. 62 | 1487 | 360-361 | | |
| 766 | 277612 | AXER No. 63 | 1487 | 362-363 | | |
| 767 | 277613 | AXER No. 64 | 1487 | 364-365 | | |
| 768 | 277614 | AXER No. 65 | 1487 | 366-367 | | |
| 769 | 277615 | AXER No. 66 | 1487 | 368-369 | | |
| 770 | 277616 | AXER No. 67 | 1487 | 370-371 | | |
| 771 | 277617 | AXER No. 68 | 1487 | 372-373 | | |
| 772 | 277618 | AXER No. 69 | 1487 | 374-375 | | |
| 773 | 277619 | AXER No. 70 | 1487 | 376-377 | | |
| 774 | 277620 | AXER No. 71 | 1487 | 378-379 | | |
| 775 | 277621 | AXER No. 72 | 1487 | 380-381 | | |
| 776 | 277622 | AXER No. 73 | 1487 | 382-383 | | |
| 777 | 277623 | AXER No. 74 | 1487 | 384-385 | | |
| 778 | 277624 | AXER No. 75 | 1487 | 386-387 | | |
| 779 | 277625 | AXER No. 76 | 1487 | 388-389 | | |
| 780 | 277626 | AXER No. 77 | 1487 | 390-391 | | |

STATE OF ARIZONA
 DEPARTMENT OF MINES AND METALS
 PIONEER-MINERAL CREEK-COCHRAN-COPPER BUTTE-RIVERSIDE MINING DISTRICTS
 2005 AUG 22 11:11 AM

make

EXHIBIT A

Unpatented Lode Claims and Mill Site Claims: Pinal Co., AZ Pioneer-Mineral Creek-Cochran-Copper Butte-Riverside Mining Districts

| | A | B | C | D | E | F |
|-----|--------|--------------|------|---------|---|---|
| 781 | 277627 | AXER No. 78 | 1487 | 392-393 | | |
| 782 | 277628 | AXER No. 79 | 1487 | 394-395 | | |
| 783 | 277629 | AXER No. 80 | 1487 | 396-397 | | |
| 784 | 277630 | AXER No. 81 | 1487 | 398-399 | | |
| 785 | 277631 | AXER No. 82 | 1487 | 400-401 | | |
| 786 | 277632 | AXER No. 83 | 1487 | 402-403 | | |
| 787 | 277633 | AXER No. 84 | 1487 | 404-405 | | |
| 788 | 277634 | AXER No. 85 | 1487 | 406-407 | | |
| 789 | 277635 | AXER No. 86 | 1487 | 408-409 | | |
| 790 | 277636 | AXER No. 87 | 1487 | 410-411 | | |
| 791 | 277637 | AXER No. 88 | 1487 | 412-413 | | |
| 792 | 277638 | AXER No. 89 | 1487 | 414-415 | | |
| 793 | 277639 | AXER No. 90 | 1487 | 416-417 | | |
| 794 | 277640 | AXER No. 91 | 1487 | 418-419 | | |
| 795 | 277641 | AXER No. 92 | 1487 | 420-421 | | |
| 796 | 277642 | AXER No. 93 | 1487 | 422-423 | | |
| 797 | 277643 | AXER No. 94 | 1487 | 424-425 | | |
| 798 | 277644 | AXER No. 95 | 1487 | 426-427 | | |
| 799 | 277645 | AXER No. 96 | 1487 | 428-429 | | |
| 800 | 277646 | AXER No. 97 | 1487 | 430-431 | | |
| 801 | 277647 | AXER No. 98 | 1487 | 432-433 | | |
| 802 | 277648 | AXER No. 99 | 1487 | 434-435 | | |
| 803 | 277649 | AXER No. 100 | 1487 | 436-437 | | |
| 804 | 277650 | AXER No. 101 | 1487 | 438-439 | | |
| 805 | 277651 | AXER No. 102 | 1487 | 440-441 | | |
| 806 | 277652 | AXER No. 103 | 1487 | 442-443 | | |
| 807 | 277653 | AXER No. 104 | 1487 | 444-445 | | |
| 808 | 277654 | AXER No. 105 | 1487 | 446-447 | | |
| 809 | 277655 | AXER No. 106 | 1487 | 448-449 | | |
| 810 | 277656 | AXER No. 107 | 1487 | 450-451 | | |
| 811 | 277657 | AXER No. 108 | 1487 | 452-453 | | |
| 812 | 277658 | AXER No. 109 | 1487 | 454-455 | | |
| 813 | 277659 | AXER No. 110 | 1487 | 456-457 | | |
| 814 | 277660 | AXER No. 111 | 1487 | 458-459 | | |
| 815 | 277661 | AXER No. 112 | 1487 | 460-461 | | |
| 816 | 277662 | AXER No. 113 | 1487 | 462-463 | | |
| 817 | 277663 | AXER No. 114 | 1487 | 464-465 | | |
| 818 | 277664 | AXER No. 115 | 1487 | 466-467 | | |
| 819 | 277665 | AXER No. 116 | 1487 | 468-469 | | |

2009 AUG 22 10:11
 STATE OF ARIZONA
 LAND MANAGEMENT

29/50

EXHIBIT A

Unpatented Lode Claims and Mill Site Claims: Pinal Co., AZ Pioneer-Mineral Creek-Cochran-Copper Butte-Riverside Mining Districts

| | A | B | C | D | E | F |
|-----|--------|-------------------|------|---------|------|---------|
| 820 | 277666 | AXER No. 117 | 1487 | 470-471 | | |
| 821 | 277667 | AXER No. 118 | 1487 | 472-473 | | |
| 822 | 277668 | AXER No. 119 | 1487 | 474-475 | | |
| 823 | 277669 | AXER No. 120 | 1487 | 476-477 | | |
| 824 | 277670 | AXER No. 121 | 1487 | 478-479 | | |
| 825 | 277671 | AXER No. 122 | 1487 | 480-481 | | |
| 826 | 277672 | AXER No. 123 | 1487 | 482-483 | | |
| 827 | 277673 | AXER No. 124 | 1487 | 484-485 | | |
| 828 | 289373 | Butte #1 | 1553 | 378 | | |
| 829 | 289374 | Butte #2 | 1553 | 379 | | |
| 830 | 299654 | Raycon 46 | 1640 | 316-317 | | |
| 831 | 299656 | Raycon 48 | 1640 | 320-321 | | |
| 832 | 299658 | Raycon 50 | 1640 | 324-325 | | |
| 833 | 299660 | Raycon 52 | 1640 | 328-329 | | |
| 834 | 299662 | Raycon 54 | 1640 | 332-333 | | |
| 835 | 299664 | Raycon 56 | 1640 | 336-337 | | |
| 836 | 299673 | Raycon 65 | 1640 | 354-355 | | |
| 837 | 299674 | Raycon 66 | 1640 | 356-357 | | |
| 838 | 299675 | Raycon 67 | 1640 | 358-359 | | |
| 839 | 299676 | Raycon 68 | 1640 | 360-361 | | |
| 840 | 299677 | Raycon 69 | 1640 | 362-363 | | |
| 841 | 299678 | Raycon 70 | 1640 | 364-365 | | |
| 842 | 299693 | Raycon 85 | 1640 | 394-395 | | |
| 843 | 299694 | Raycon 86 | 1640 | 396-397 | | |
| 844 | 299695 | Raycon 87 | 1640 | 398-399 | | |
| 845 | 303735 | Elder 3 | 1671 | 22 | | |
| 846 | 303736 | Elder 4 | 1671 | 24 | | |
| 847 | 303737 | Elder 5 | 1671 | 26 | | |
| 848 | 303738 | Elder 6 | 1671 | 28 | | |
| 849 | 303739 | Elder 7 | 1671 | 30 | | |
| 850 | 303740 | Elder 8 | 1671 | 32 | | |
| 851 | 303741 | Elder 9 | 1671 | 34 | | |
| 852 | 303742 | Elder 10 | 1671 | 36 | | |
| 853 | 303743 | Elder 11 | 1671 | 38 | | |
| 854 | 303744 | Elder 12 | 1671 | 40 | | |
| 855 | 303747 | Elder 15, Amended | 1671 | 46 | 1869 | 964-965 |
| 856 | 303749 | Elder 17 | 1671 | 50 | | |
| 857 | 303751 | Elder 19 | 1671 | 54 | | |
| 858 | 303753 | Elder 21 | 1671 | 58 | | |

2005 AUG 22 P: 17
 ARIZONA
 STATE OFFICE
 LAND MANAGEMENT
 DIVISION

29/00

EXHIBIT A

Unpatented Lode Claims and Mill Site Claims:

Pinal Co., AZ Pioneer-Mineral Creek-Cochran-Copper Butte-Riverside Mining Districts

| | A | B | C | D | E | F |
|-----|-----------|----------|------|---------|---|---|
| 859 | 303755 1 | Elder 23 | 1671 | 62 | | |
| 860 | 303762 2 | Elder 30 | 1671 | 76 | | |
| 861 | 303763 3 | Elder 31 | 1671 | 78 | | |
| 862 | 303764 4 | Elder 32 | 1671 | 80 | | |
| 863 | 303765 5 | Elder 33 | 1671 | 82 | | |
| 864 | 303766 6 | Elder 34 | 1671 | 84 | | |
| 865 | 303767 7 | Elder 35 | 1671 | 86 | | |
| 866 | 303768 8 | Elder 36 | 1671 | 88 | | |
| 867 | 303769 9 | Elder 37 | 1671 | 90 | | |
| 868 | 303770 10 | Elder 38 | 1671 | 92 | | |
| 869 | 303771 11 | Elder 39 | 1671 | 94 | | |
| 870 | 303772 12 | Elder 48 | 1671 | 96 | | |
| 871 | 303773 13 | Elder 49 | 1671 | 98 | | |
| 872 | 303774 14 | Elder 50 | 1671 | 100 | | |
| 873 | 303775 15 | Elder 51 | 1671 | 102 | | |
| 874 | 303776 16 | Elder 52 | 1671 | 104 | | |
| 875 | 303777 17 | Elder 53 | 1671 | 106 | | |
| 876 | 303778 18 | Elder 54 | 1671 | 108 | | |
| 877 | 303779 19 | Elder 55 | 1671 | 110 | | |
| 878 | 303780 20 | Elder 56 | 1671 | 112 | | |
| 879 | 303781 21 | Elder 57 | 1671 | 114 | | |
| 880 | 315170 22 | Elder 2 | 1752 | 867 | | |
| 881 | 315171 23 | Elder 40 | 1752 | 869 | | |
| 882 | 315172 24 | Elder 41 | 1752 | 871 | | |
| 883 | 315173 25 | Elder 42 | 1752 | 873 | | |
| 884 | 315174 26 | Elder 43 | 1752 | 875 | | |
| 885 | 315175 27 | Elder 44 | 1752 | 877 | | |
| 886 | 315176 28 | Elder 45 | 1752 | 879 | | |
| 887 | 315177 29 | Elder 46 | 1752 | 881 | | |
| 888 | 315178 30 | Elder 47 | 1752 | 883 | | |
| 889 | 315179 31 | Elder 58 | 1752 | 885 | | |
| 890 | 315180 32 | Elder 59 | 1752 | 887 | | |
| 891 | 315181 33 | Elder 60 | 1752 | 889 | | |
| 892 | 315182 34 | Elder 61 | 1752 | 891 | | |
| 893 | 315183 35 | Elder 62 | 1752 | 962-963 | | |
| 894 | 315184 36 | Elder 63 | 1752 | 895 | | |
| 895 | 315185 37 | Elder 64 | 1752 | 897 | | |
| 896 | 315186 38 | Elder 65 | 1752 | 899 | | |

ARIZONA
 STATE OFFICE
 PIONEER-MINERAL CREEK-COCHRAN-COPPER BUTTE-RIVERSIDE
 MINING DISTRICTS
 AUG 22 11:11 AM
 LAND MANAGEMENT

38/50

EXHIBIT A

Unpatented Lode Claims and Mill Site Claims:
Pinal Co., AZ Pioneer-Mineral Creek-Cochran-Copper Butte-Riverside Mining Districts

| | A | B | C | D | E | F |
|-----|--------|-------------------|------|---------|---|---|
| 897 | 325895 | Sue 65 | 1869 | 958-959 | | |
| 898 | 325896 | Sue 70 | 1869 | 960-961 | | |
| 899 | 325897 | Mescal No. 48 | 1869 | 912-913 | | |
| 900 | 325898 | Ray Southern 14 | 1869 | 928-929 | | |
| 901 | 325899 | Ray Southern | 1869 | 930-931 | | |
| 902 | 325900 | Ray Southern 16-A | 1869 | 932-933 | | |
| 903 | 325901 | Elder 13A | 1869 | 962-963 | | |
| 904 | 325902 | Elder 18A | 1869 | 966-967 | | |
| 905 | 325903 | Elder 22A | 1869 | 968-969 | | |
| 906 | 325904 | Bur No. 35 | 1869 | 972-973 | | |
| 907 | 325905 | Bur No. 36 | 1869 | 974-975 | | |
| 908 | 325906 | Bur No. 38 | 1869 | 976-977 | | |
| 909 | 325907 | Bur No. 81 | 1869 | 982-983 | | |
| 910 | 325908 | Ray No. 98 | 1869 | 986-987 | | |
| 911 | 333067 | LOT 5 | 2080 | 959-960 | | |
| 912 | 333068 | C.E. #1 | 2080 | 961-962 | | |
| 913 | 333069 | C.E. #2 | 2080 | 963-964 | | |
| 914 | 333070 | C.E. #3 | 2080 | 965-966 | | |
| 915 | 333071 | C.E. #4 | 2080 | 967-968 | | |
| 916 | 333072 | C.E. #5 | 2080 | 969-970 | | |
| 917 | 338178 | Nat No. 5 | 1996 | 3593 | | |
| 918 | 338179 | Nat No. 6 | 1996 | 3594 | | |
| 919 | 338180 | Nat No. 7 | 1196 | 3595 | | |
| 920 | 338181 | Nat No. 8 | 1996 | 3596 | | |
| 921 | 338182 | Nat No. 9 | 1996 | 3597 | | |
| 922 | 338183 | Nat No. 10 | 1996 | 3598 | | |
| 923 | 338184 | Nat No. 11 | 1996 | 3599 | | |
| 924 | 338185 | Nat No. 12 | 1996 | 3600 | | |
| 925 | 338186 | Nat No. 13 | 1996 | 3601 | | |
| 926 | 338187 | Nat No. 14 | 1996 | 3602 | | |
| 927 | 338188 | Nat No. 15 | 1996 | 3603 | | |
| 928 | 338189 | Nat No. 16 | 1996 | 3604 | | |
| 929 | 344575 | TORTILLA 1 | 1997 | 4762 | | |
| 930 | 344576 | TORTILLA 2 | 1997 | 4763 | | |
| 931 | 344577 | TORTILLA 3 | 1997 | 4764 | | |
| 932 | 344578 | TORTILLA 4 | 1997 | 4765 | | |
| 933 | 344579 | TORTILLA 5 | 1997 | 4766 | | |
| 934 | 344580 | TORTILLA 6 | 1997 | 4767 | | |
| 935 | 344581 | TORTILLA 7 | 1997 | 4768 | | |

ARIZONA
 STATE OFFICE
 2005 AUG 22 P 1:17

BUREAU OF
 LAND MANAGEMENT

Handwritten signature or initials

EXHIBIT A

Unpatented Lode Claims and Mill Site Claims: Pinal Co., AZ Pioneer-Mineral Creek-Cochran-Copper Butte-Riverside Mining Districts

| | A | B | C | D | E | F |
|-----|--------|--------------|------|------|---|---|
| 936 | 344582 | TORTILLA 8 | 1997 | 4769 | | |
| 937 | 344583 | TORTILLA 9 | 1997 | 4770 | | |
| 938 | 344584 | TORTILLA 10 | 1997 | 4771 | | |
| 939 | 344585 | TORTILLA 11 | 1997 | 4772 | | |
| 940 | 344586 | TORTILLA 12 | 1997 | 4773 | | |
| 941 | 344587 | TORTILLA 13 | 1997 | 4774 | | |
| 942 | 344588 | TORTILLA 14 | 1997 | 4775 | | |
| 943 | 344652 | TORTILLA 15 | 1997 | 6417 | | |
| 944 | 344653 | TORTILLA 16 | 1997 | 6418 | | |
| 945 | 344654 | TORTILLA 17 | 1997 | 6419 | | |
| 946 | 344655 | TORTILLA 18 | 1997 | 6420 | | |
| 947 | 344656 | TORTILLA 19 | 1997 | 6421 | | |
| 948 | 344657 | TORTILLA 20 | 1997 | 6422 | | |
| 949 | 344658 | TORTILLA 21 | 1997 | 6423 | | |
| 950 | 344659 | TORTILLA 22 | 1997 | 6424 | | |
| 951 | 344660 | TORTILLA 23 | 1997 | 6425 | | |
| 952 | 344661 | TORTILLA 24 | 1997 | 6426 | | |
| 953 | 344662 | TORTILLA 25 | 1997 | 6427 | | |
| 954 | 344663 | TORTILLA 26 | 1997 | 6428 | | |
| 955 | 344664 | TORTILLA 27 | 1997 | 6429 | | |
| 956 | 344665 | TORTILLA 28 | 1997 | 6430 | | |
| 957 | 344666 | TORTILLA 29 | 1997 | 6431 | | |
| 958 | 344667 | TORTILLA 30 | 1997 | 6432 | | |
| 959 | 344668 | TORTILLA 31 | 1997 | 6433 | | |
| 960 | 344669 | TORTILLA 32 | 1997 | 6434 | | |
| 961 | 344670 | TORTILLA 33 | 1997 | 6435 | | |
| 962 | 344671 | TORTILLA 34 | 1997 | 6436 | | |
| 963 | 344672 | TORTILLA 35 | 1997 | 6437 | | |
| 964 | 344673 | TORTILLA 36 | 1997 | 6438 | | |
| 965 | 344757 | HACKBERRY 45 | 1997 | 8632 | | |
| 966 | 344758 | HACKBERRY 46 | 1997 | 8633 | | |
| 967 | 344759 | HACKBERRY 47 | 1997 | 8634 | | |
| 968 | 344760 | HACKBERRY 48 | 1997 | 8635 | | |
| 969 | 344761 | HACKBERRY 49 | 1997 | 8636 | | |
| 970 | 344762 | HACKBERRY 50 | 1997 | 8637 | | |
| 971 | 344763 | HACKBERRY 51 | 1997 | 8638 | | |
| 972 | 344764 | HACKBERRY 52 | 1997 | 8639 | | |
| 973 | 344765 | HACKBERRY 53 | 1997 | 8640 | | |
| 974 | 344766 | HACKBERRY 54 | 1997 | 8641 | | |

2005 AUG 22 PM 1:11
 ARIZONA
 STATE DEPT OF
 LAND & MINING
 BUREAU OF
 LAND ADMINISTRATION

39/82

EXHIBIT A

Unpatented Lode Claims and Mill Site Claims:

Pinal Co., AZ Pioneer-Mineral Creek-Cochran-Copper Butte-Riverside Mining Districts

| | A | B | C | D | E | F |
|------|--------|--------------|------|-------|---|---|
| 975 | 344767 | HACKBERRY 55 | 1997 | 8642 | | |
| 976 | 344768 | HACKBERRY 56 | 1997 | 8643 | | |
| 977 | 344769 | HACKBERRY 57 | 1997 | 8644 | | |
| 978 | 344770 | HACKBERRY 58 | 1997 | 8645 | | |
| 979 | 344771 | HACKBERRY 59 | 1997 | 8646 | | |
| 980 | 344772 | HACKBERRY 60 | 1997 | 8647 | | |
| 981 | 344773 | HACKBERRY 61 | 1997 | 8648 | | |
| 982 | 344774 | HACKBERRY 62 | 1997 | 8649 | | |
| 983 | 345121 | HACKBERRY 63 | 1997 | 9613 | | |
| 984 | 345122 | HACKBERRY 64 | 1997 | 9614 | | |
| 985 | 345123 | HACKBERRY 65 | 1997 | 9615 | | |
| 986 | 345124 | HACKBERRY 66 | 1997 | 9616 | | |
| 987 | 345125 | HACKBERRY 67 | 1997 | 9617 | | |
| 988 | 345126 | HACKBERRY 68 | 1997 | 9618 | | |
| 989 | 345127 | HACKBERRY 69 | 1997 | 9619 | | |
| 990 | 345128 | HACKBERRY 70 | 1997 | 9620 | | |
| 991 | 345129 | HACKBERRY 71 | 1997 | 9621 | | |
| 992 | 345188 | HACKBERRY 1 | 1997 | 10513 | | |
| 993 | 345189 | HACKBERRY 2 | 1997 | 10514 | | |
| 994 | 345190 | HACKBERRY 3 | 1997 | 10515 | | |
| 995 | 345191 | HACKBERRY 4 | 1997 | 10516 | | |
| 996 | 345192 | HACKBERRY 5 | 1997 | 10517 | | |
| 997 | 345193 | HACKBERRY 6 | 1997 | 10518 | | |
| 998 | 345194 | HACKBERRY 7 | 1997 | 10519 | | |
| 999 | 345195 | HACKBERRY 8 | 1997 | 10520 | | |
| 1000 | 345196 | HACKBERRY 9 | 1997 | 10521 | | |
| 1001 | 345197 | HACKBERRY 10 | 1997 | 10522 | | |
| 1002 | 345198 | HACKBERRY 11 | 1997 | 10523 | | |
| 1003 | 345199 | HACKBERRY 12 | 1997 | 10524 | | |
| 1004 | 345200 | HACKBERRY 13 | 1997 | 10525 | | |
| 1005 | 345201 | HACKBERRY 14 | 1997 | 10526 | | |
| 1006 | 345202 | HACKBERRY 15 | 1997 | 10527 | | |
| 1007 | 345203 | HACKBERRY 16 | 1997 | 10528 | | |
| 1008 | 345204 | HACKBERRY 17 | 1997 | 10529 | | |
| 1009 | 345205 | HACKBERRY 18 | 1997 | 10530 | | |
| 1010 | 345206 | HACKBERRY 19 | 1997 | 10531 | | |
| 1011 | 345207 | HACKBERRY 20 | 1997 | 10532 | | |
| 1012 | 345208 | HACKBERRY 21 | 1997 | 10533 | | |
| 1013 | 345209 | HACKBERRY 22 | 1997 | 10534 | | |

ANTONIA
 STATE OFFICE
 PHOENIX ARIZONA
 2005 AUG 22 1:17
 BUREAU OF
 LAND MANAGEMENT

345209

EXHIBIT A

Unpatented Lode Claims and Mill Site Claims: Pinal Co., AZ Pioneer-Mineral Creek-Cochran-Copper Butte-Riverside Mining Districts

| | A | B | C | D | E | F |
|------|--------|--------------|------|-------|---|---|
| 1014 | 345210 | HACKBERRY 23 | 1997 | 10535 | | |
| 1015 | 345211 | HACKBERRY 24 | 1997 | 10536 | | |
| 1016 | 345212 | HACKBERRY 25 | 1997 | 10537 | | |
| 1017 | 345213 | HACKBERRY 26 | 1997 | 10538 | | |
| 1018 | 345214 | HACKBERRY 27 | 1997 | 10539 | | |
| 1019 | 345215 | HACKBERRY 28 | 1997 | 10540 | | |
| 1020 | 345216 | HACKBERRY 29 | 1997 | 10541 | | |
| 1021 | 345217 | HACKBERRY 30 | 1997 | 10542 | | |
| 1022 | 345218 | HACKBERRY 31 | 1997 | 10543 | | |
| 1023 | 345219 | HACKBERRY 32 | 1997 | 10544 | | |
| 1024 | 345220 | HACKBERRY 33 | 1997 | 10545 | | |
| 1025 | 345221 | HACKBERRY 34 | 1997 | 10546 | | |
| 1026 | 345222 | HACKBERRY 35 | 1997 | 10547 | | |
| 1027 | 345223 | HACKBERRY 36 | 1997 | 10548 | | |
| 1028 | 345224 | HACKBERRY 37 | 1997 | 10549 | | |
| 1029 | 345225 | HACKBERRY 38 | 1997 | 10550 | | |
| 1030 | 345226 | HACKBERRY 39 | 1997 | 10551 | | |
| 1031 | 345227 | HACKBERRY 40 | 1997 | 10552 | | |
| 1032 | 345228 | HACKBERRY 41 | 1997 | 10553 | | |
| 1033 | 345229 | HACKBERRY 42 | 1997 | 10554 | | |
| 1034 | 345230 | HACKBERRY 43 | 1997 | 10555 | | |
| 1035 | 345231 | HACKBERRY 44 | 1997 | 10556 | | |
| 1036 | 345354 | HACKBERRY 72 | 1997 | 13038 | | |
| 1037 | 345355 | HACKBERRY 73 | 1997 | 13039 | | |
| 1038 | 345356 | HACKBERRY 74 | 1997 | 13040 | | |
| 1039 | 345357 | HACKBERRY 75 | 1997 | 13041 | | |
| 1040 | 345358 | HACKBERRY 76 | 1997 | 13042 | | |
| 1041 | 345359 | HACKBERRY 77 | 1997 | 13043 | | |
| 1042 | 345360 | HACKBERRY 78 | 1997 | 13044 | | |
| 1043 | 345361 | HACKBERRY 79 | 1997 | 13045 | | |
| 1044 | 345362 | HACKBERRY 80 | 1997 | 13046 | | |
| 1045 | 345363 | HACKBERRY 81 | 1997 | 13047 | | |
| 1046 | 345364 | HACKBERRY 82 | 1997 | 13048 | | |
| 1047 | 345365 | HACKBERRY 83 | 1997 | 13049 | | |
| 1048 | 345366 | HACKBERRY 84 | 1997 | 13050 | | |
| 1049 | 345367 | HACKBERRY 85 | 1997 | 13051 | | |
| 1050 | 345368 | HACKBERRY 86 | 1997 | 13052 | | |
| 1051 | 345369 | HACKBERRY 87 | 1997 | 13053 | | |
| 1052 | 345370 | HACKBERRY 88 | 1997 | 13054 | | |

2005 AUG 22 PM 1:17
 LAND MANAGEMENT
 DIVISION

39/50

EXHIBIT A

Unpatented Lode Claims and Mill Site Claims: Pinal Co., AZ Pioneer-Mineral Creek-Cochran-Copper Butte-Riverside Mining Districts

| | A | B | C | D | E | F |
|------|--------|---------------|------|-------|---|---|
| 1053 | 345371 | HACKBERRY 89 | 1997 | 13055 | | |
| 1054 | 345372 | HACKBERRY 90 | 1997 | 13056 | | |
| 1055 | 345373 | HACKBERRY 91 | 1997 | 13057 | | |
| 1056 | 345374 | HACKBERRY 92 | 1997 | 13058 | | |
| 1057 | 345375 | HACKBERRY 93 | 1997 | 13059 | | |
| 1058 | 345376 | HACKBERRY 94 | 1997 | 13060 | | |
| 1059 | 345377 | HACKBERRY 95 | 1997 | 13061 | | |
| 1060 | 345378 | HACKBERRY 96 | 1997 | 13062 | | |
| 1061 | 345379 | HACKBERRY 97 | 1997 | 13063 | | |
| 1062 | 345380 | HACKBERRY 98 | 1997 | 13064 | | |
| 1063 | 345381 | HACKBERRY 99 | 1997 | 13065 | | |
| 1064 | 345382 | HACKBERRY 100 | 1997 | 13066 | | |
| 1065 | 345383 | HACKBERRY 101 | 1997 | 13067 | | |
| 1066 | 345384 | HACKBERRY 102 | 1997 | 13068 | | |
| 1067 | 345385 | HACKBERRY 103 | 1997 | 13069 | | |
| 1068 | 345386 | HACKBERRY 104 | 1997 | 13070 | | |
| 1069 | 345387 | HACKBERRY 105 | 1997 | 13071 | | |
| 1070 | 345388 | HACKBERRY 106 | 1997 | 13072 | | |
| 1071 | 345389 | HACKBERRY 107 | 1997 | 13073 | | |
| 1072 | 345629 | RUSTLER 1 | 1997 | 13769 | | |
| 1073 | 345630 | RUSTLER 2 | 1997 | 13770 | | |
| 1074 | 345631 | RUSTLER 3 | 1997 | 13771 | | |
| 1075 | 345632 | RUSTLER 4 | 1997 | 13772 | | |
| 1077 | 353756 | M. Tiger | 2000 | 30547 | | |

RECEIVED
 BUREAU OF
 LAND MANAGEMENT
 ARIZONA
 STATE OFFICE
 PHOENIX, ARIZONA
 2005 AUG 22 P 1:17

24/50

United States Department of the Interior
Bureau of Land Management
 BUSINESS & SUPPORT SVCS DIV
 222 N CENTRAL AVE
 PHOENIX, AZ 85004 -2203
 Phone: (602) 417-9200

| | |
|---------|---------|
| Receipt | |
| No: | 1136258 |

| | |
|--|--|
| Transaction #: 1175396 | |
| Date of Transaction: 08/24/2005 | |
| CUSTOMER: | JACK GRACIE ASARCO PO BOX 5747 TUCSON, AZ 85703 |

| LINE # | QTY | DESCRIPTION | REMARKS | UNIT PRICE | TOTAL |
|---------------|------|---|------------------|------------|---------------------|
| 1 | 1.00 | LOCATABLE MINERALS / MINING CLAIMS-NOT NEW-UNADJUD, ONE AUTH NO. ONLY / MINING CLAIM MONEY RECEIVED (455) CASES: AMC48401/\$148125.00 | MAIN 2006 (1185) | - n/a - | 148125.00 |
| 2 | 1.00 | OVERPAYMENT / OVERPAYMENT OF FEES / OVERPAYMENT OF MORE THAN \$1 (455) | MINING CLAIMS | - n/a - | 125.00 |
| TOTAL: | | | | | \$148,250.00 |

| PAYMENT INFORMATION | | | |
|---------------------|-----------|--|------------------------|
| 1 | AMOUNT: | \$148,250.00 | POSTMARKED: 08/19/2005 |
| | TYPE: | CHECK | RECEIVED: 08/22/2005 |
| | CHECK NO: | 001010 | |
| | NAME: | ASARCO LLC PO BOX 5747 TUCSON AZ 85703 | |

| |
|---------|
| REMARKS |
| |

This receipt was generated by the automated BLM Collections and Billing System and is a paper representation of a portion of the official electronic record contained therein.

A-118, 66892, 138158
 141486, 253273, 277468
 289373, 299632
 303735, 315170
 2004 AUG -6 P 12:43
 325,895,333067
 338178, 344575
 344757, 345121
 344652, 345188
 345354, 345629
 August 4, 2004
 353756

Mining Claims Section
 Arizona State Office
 Bureau of Land Management
 Department of the Interior
 222 North Central Avenue
 Phoenix, AZ 85004-2203

**Notice of Intent to Hold and
 Payment of Annual Claim Maintenance Fees
 Pinal County, Ray Complex**

This will serve as notice that ASARCO Incorporated, whose address for purposes of this filing is P.O. Box 5747, Tucson, Arizona 85703-0747, intends to hold the mining claims and/or mill sites described in Exhibit A attached hereto for the assessment year ending at 12 o'clock, noon, on September 1, 2004, by payment of the annual claim maintenance fee of \$125 per claim or site. Payment of such amount is made herewith for such assessment year for each of the claims and sites the name and BLM serial number of which, and the book and page or index number of recording of the location notice in the official records of Pinal County, Arizona, of which are set forth in Exhibit A attached hereto and by this reference incorporated herein.

Henry G. Kreis
 Henry G. Kreis
 Property Manager
 Telephone: (520) 798-7717

State of Arizona)
) ss.
 County of *Pima*

10/13/04 TK
ENTERED INTO COMPUTER

The foregoing instrument was acknowledged before me on the 5th day of August, 2004, by Henry G. Kreis, as agent for ASARCO Incorporated, a New Jersey corporation, on behalf of the corporation.

Monna S. Sullivan



RECEIVED
BUREAU OF
LAND MANAGEMENT

2004 AUG -6 P 12:43

August 5, 2004

ARIZONA
STATE OFFICE
PHOENIX, ARIZONA

Ms. Dorie Morrison
Mining Claims Section
Arizona State Office
Bureau of Land Management
Department of the Interior
222 North Central Avenue
Phoenix, AZ 85004-2203

**Notice of Intent to Hold and
Payment of Annual Claim Maintenance Fees**

Dear Ms. Morrison:

Enclosed are the following "Notices of Intent to Hold and Payment of Claim Maintenance Fees" affidavits.

1074 x 125 =

| Affidavit | | Fee Amount |
|--------------|--------|----------------|
| Project/Mine | County | |
| Ray Complex | Pinal | \$134,375.00 - |
| Ray Complex | Gila | \$ 13,875.00 - |

\$134,250.00

Inadvertently ASARCO Incorporated sent a check in the amount of \$134,375.00 to BLM ahead of this letter. Courtney Davidson, BLM Accounts Department, knows that the \$134,375.00 check was deposited in BLM's account on or about August 5th with Asarco's approval. An ASARCO Incorporated check in the amount of \$13,875.00 is enclosed for payment of the fees on the Gila County group of claims.

If you have any questions or need further information, please call me.

Sincerely,

Henry G. Kreis
Property Manager
Tel: (520) 798-7717

HGK/ona
Enclosures
pc: Jack Garrity, w/encl.

10113104TR
ENTERED INTO COMPUTER

EXHIBIT A

Unpatented Lode Claims and Mill Site Claims:

Pinal Co., AZ Pioneer-Mineral Creek-Cochran-Copper Butte-Riverside Mining Districts

| | A | B | C | D | E | F |
|----|-------------------|----------------------------|-----------------|------|----------------------|------|
| 1 | AMC SERIAL No. | CLAIM NAME | BOOK/ DOCKET | PAGE | AMENDED REAMENDED | |
| 2 | | | | | BK/DOC | PAGE |
| 3 | 1186 | Teapot No. 11 | 850 | 617 | | |
| 4 | 1187 | Teapot No. 12 | 850 | 618 | | |
| 5 | 67025 | Wedgé No. 1 | 431 | 418 | | |
| 6 | 67026 | Adobe, Amended | 52, Mines | 493 | 372 | 493 |
| 7 | 67027 | A Hunch No. 2, Amended | 70, Mines | 151 | 213 | 35 |
| 8 | 67028 | A Hunch No. 3, Amended | 70, Mines | 488 | 213 | 36 |
| 9 | 67029 | A Hunch No. 4 Amended | 73, Mines | 267 | 213 | 37 |
| 10 | 67030 | A Hunch No. 5, Amended | 73, Mines | 268 | 213 | 38 |
| 11 | 67031 | A Hunch No. 6, Amended | 73, Mines | 269 | 213 | 39 |
| 12 | 67032 | A Hunch No. 7, Amended | 78, Mines | 241 | 213 | 40 |
| 13 | 67033 | Canyon No. 6 | 364 | 200 | | |
| 14 | 67035 | Carnation | 30, Mines | 499 | | |
| 15 | 67036 | Chest | 35, Mines | 197 | | |
| 16 | 67037 | Chloride Gulch, Amended | 15, Mines | 219 | 36, Mines | 591 |
| 17 | 67038 | Combination | 30, Mines | 499 | | |
| 18 | 67039 | Contact No. 3 | 32, Mines | 531 | | |
| 19 | 67040 | Copper Ace No. 1 | 264 | 537 | | |
| 20 | 67041 | Copper Ace No. 2 | 264 | 538 | | |
| 21 | 67042 | Copper Ace No. 3 | 264 | 539 | | |
| 22 | 67043 | Copper Ace No. 4 | 264 | 540 | | |
| 23 | 67045 | Copper Zone No. 4, Amended | 24, Mines | 543 | 372 | 491 |
| 24 | 67046 | Copper Zone No. 5, Amended | 24, Mines | 544 | 372 | 492 |
| 25 | 67047 | Happy Vale | 35, Mines | 421 | | |
| 26 | 67048 | Led | 35, Mines | 301 | | |
| 27 | 67049 | Major | 32, Mines | 531 | | |
| 28 | 67050 | Major No. 2 | 32, Mines | 532 | | |
| 29 | 67051 | Major No. 3 | 32, Mines | 533 | | |
| 30 | 67052 | Major No. 4 | 35, Mines | 421 | | |
| 31 | 67053 | Major No. 5 | 46, Mines | 26 | | |
| 32 | 67054 | Major No. 6 | 46, Mines | 27 | | |
| 33 | 67055 | Mescal No. 1, Amended | 188 | 564 | 193 | 425 |
| 34 | 67056 | Mescal No. 2 | 188 | 565 | | |
| 35 | 67057 | Mescal No. 3 | 188 | 566 | | |
| 36 | 67058 | Mescal No. 4 | 188 | 567 | | |
| 37 | 67059 | Mescal No. 5 | 189 | 328 | | |
| 38 | 67060 | Mescal No. 6 | 188 | 568 | | |

36

ARIZONA
 STATE OFFICE
 TUCSON, ARIZONA
 2004 AUG - 6 P 12:43
 BUREAU OF
 LAND MANAGEMENT

EXHIBIT A

Unpatented Lode Claims and Mill Site Claims:

Pinal Co., AZ Pioneer-Mineral Creek-Cochran-Copper Butte-Riverside Mining Districts

| | A | B | C | D | E | F |
|----|-------|------------------------|-----|-----|-----|-----|
| 39 | 67061 | Mescal No. 7 | 188 | 569 | | |
| 40 | 67062 | Mescal No. 8 | 189 | 55 | | |
| 41 | 67063 | Mescal No. 9 | 189 | 56 | | |
| 42 | 67064 | Mescal No. 10 | 189 | 57 | | |
| 43 | 67065 | Mescal No. 11 | 189 | 58 | | |
| 44 | 67066 | Mescal No. 12 | 189 | 59 | | |
| 45 | 67067 | Mescal No. 13 | 189 | 60 | | |
| 46 | 67068 | Mescal No. 14 | 189 | 61 | | |
| 47 | 67069 | Mescal No. 15 | 189 | 62 | | |
| 48 | 67070 | Mescal No. 16 | 189 | 329 | | |
| 49 | 67071 | Mescal No. 17 | 189 | 63 | | |
| 50 | 67072 | Mescal No. 18 | 189 | 199 | | |
| 51 | 67073 | Mescal No. 19 | 189 | 64 | | |
| 52 | 67074 | Mescal No. 20 | 189 | 65 | | |
| 53 | 67075 | Mescal No. 21 | 189 | 210 | | |
| 54 | 67076 | Mescal No. 22 | 189 | 201 | | |
| 55 | 67077 | Mescal No. 23 | 189 | 202 | | |
| 56 | 67078 | Mescal No. 24 | 189 | 203 | | |
| 57 | 67079 | Mescal No. 25 | 189 | 204 | | |
| 58 | 67080 | Mescal No. 26, Amended | 189 | 205 | 194 | 528 |
| 59 | 67081 | Mescal No. 27 | 194 | 529 | | |
| 60 | 67082 | Mescal No. 28 | 194 | 530 | | |
| 61 | 67083 | Mescal No. 29 | 194 | 531 | | |
| 62 | 67084 | Mescal No. 30 | 194 | 532 | | |
| 63 | 67085 | Mescal No. 31 | 194 | 533 | | |
| 64 | 67086 | Mescal No. 32 | 194 | 534 | | |
| 65 | 67087 | Mescal No. 33 | 194 | 535 | | |
| 66 | 67088 | Mescal No. 34 | 194 | 536 | | |
| 67 | 67089 | Mescal No. 35 | 194 | 537 | | |
| 68 | 67090 | Mescal No. 36 | 194 | 538 | | |
| 69 | 67091 | Mescal No. 37 | 194 | 539 | | |
| 70 | 67092 | Mescal No. 38 | 194 | 540 | | |
| 71 | 67093 | Mescal No. 39 | 194 | 541 | | |
| 72 | 67094 | Mescal No. 40 | 195 | 564 | | |
| 73 | 67095 | Mescal No. 41 | 195 | 565 | | |
| 74 | 67096 | Mescal No. 42 | 195 | 566 | | |
| 75 | 67097 | Mescal No. 43 | 197 | 230 | | |
| 76 | 67098 | Mescal No. 44 | 197 | 231 | | |
| 77 | 67099 | Mescal No. 45 | 197 | 232 | | |

39

ARIZONA
 STATE OFFICE
 PIONEER, ARIZONA
 BUREAU OF
 LAND MANAGEMENT
 2008-11-5-6 P 12:44

EXHIBIT A

Unpatented Lode Claims and Mill Site Claims:

Pinal Co., AZ Pioneer-Mineral Creek-Cochran-Copper Butte-Riverside Mining Districts

| | A | B | C | D | E | F |
|-----|-------|--------------------------|-----------|-----|------|---------|
| 78 | 67100 | Mescal No. 46 | 197 | 233 | | |
| 79 | 67101 | Mescal No. 47, Amended | 197 | 234 | 1869 | 910-911 |
| 80 | 67103 | Mescal No. 49, Amended | 197 | 236 | 1869 | 914 |
| 81 | 67104 | Mescal No. 50, Amended | 195 | 562 | 1869 | 916 |
| 82 | 67105 | Mescal No. 51 | 195 | 563 | | |
| 83 | 67106 | Mesquite No. 1 | 197 | 228 | | |
| 84 | 67107 | Mesquite No. 2 | 197 | 229 | | |
| 85 | 67108 | Odessa | 35, Mines | 422 | | |
| 86 | 67109 | Olive | 35, Mines | 198 | | |
| 87 | 67110 | Recall | 35, Mines | 198 | | |
| 88 | 67111 | Rustler No. 1 | 364 | 196 | | |
| 89 | 67112 | Rustler No. 2 | 364 | 197 | | |
| 90 | 67113 | Rustler No. 3 | 364 | 198 | | |
| 91 | 67114 | Rustler No. 4 | 364 | 199 | | |
| 92 | 67115 | Silverball (SilverBall) | 39, Mines | 457 | | |
| 93 | 67116 | Silver King | 31, Mines | 495 | | |
| 94 | 67117 | Silver Lead | 31, Mines | 496 | | |
| 95 | 67118 | Silver Leaf (SilverLeap) | 31, Mines | 497 | | |
| 96 | 67119 | Silver Leap No. 3 | 32, Mines | 530 | | |
| 97 | 67120 | Silver Queen | 31, Mines | 496 | | |
| 98 | 67121 | Silver Threads | 31, Mines | 497 | | |
| 99 | 67122 | Star | 31, Mines | 494 | | |
| 100 | 67123 | Would be Expert | 31, Mines | 302 | | |
| 101 | 67124 | Erman No. 1, Amended | 537 | 209 | 974 | 163 |
| 102 | 67125 | Erman No. 2, Amended | 537 | 210 | 974 | 165 |
| 103 | 67126 | Erman No. 3, Amended | 537 | 211 | 974 | 167 |
| 104 | 67127 | Erman No. 4, Amended | 537 | 212 | 974 | 169 |
| 105 | 67128 | Erman No. 5, Amended | 537 | 213 | 974 | 171 |
| 106 | 67129 | Erman No. 6, Amended | 537 | 214 | 974 | 173 |
| 107 | 67130 | Erman No. 7, Amended | 537 | 215 | 974 | 175 |
| 108 | 67131 | Erman No. 8, Amended | 537 | 216 | 974 | 177 |
| 109 | 67132 | Erman No. 9, Amended | 537 | 217 | 974 | 179 |
| 110 | 67133 | Erman No. 10, Amended | 537 | 218 | 974 | 181 |
| 111 | 67134 | Erman No. 11, Amended | 537 | 219 | 974 | 183 |
| 112 | 67135 | Erman No. 12, Amended | 537 | 220 | 974 | 185 |
| 113 | 67136 | Erman No. 13, Amended | 537 | 221 | 974 | 187 |
| 114 | 67137 | Erman No. 14, Amended | 537 | 222 | 974 | 189 |
| 115 | 67138 | Erman No. 15, Amended | 537 | 223 | 974 | 191 |
| 116 | 67139 | Erman No. 16, Amended | 537 | 224 | 974 | 193 |

39

PHOENIX, ARIZONA
 STATE OFFICE
 2008 AUG -1
 P 12:44
 DEPARTMENT

EXHIBIT A

Unpatented Lode Claims and Mill Site Claims:

Pinal Co., AZ Pioneer-Mineral Creek-Cochran-Copper Butte-Riverside Mining Districts

| | A | B | C | D | E | F |
|-----|-------|-------------------------|-----|-----|------|---------|
| 117 | 67140 | Erman No. 17, Amended | 537 | 225 | 974 | 195 |
| 118 | 67141 | Erman No. 18, Amended | 537 | 226 | 974 | 197 |
| 119 | 67142 | Erman No. 19, Amended | 537 | 227 | 974 | 199 |
| 120 | 67143 | Erman No. 20, Amended | 537 | 228 | 974 | 201 |
| 121 | 67144 | Erman No. 21, Amended | 537 | 229 | 974 | 203 |
| 122 | 67145 | Erman No. 22, Amended | 537 | 230 | 974 | 205 |
| 123 | 67146 | Erman No. 23, Amended | 537 | 231 | 974 | 207 |
| 124 | 67147 | Erman No. 24, Amended | 537 | 232 | 974 | 209 |
| 125 | 67148 | Erman No. 25, Amended | 537 | 233 | 974 | 211 |
| 126 | 67149 | Erman No. 26, Amended | 537 | 234 | 974 | 213 |
| 127 | 67150 | Erman No. 27, Amended | 537 | 235 | 974 | 215 |
| 128 | 67151 | Erman No. 28, Amended | 537 | 236 | 974 | 217 |
| 129 | 67152 | Erman No. 29, Amended | 537 | 237 | 974 | 219 |
| 130 | 67153 | Erman No. 30, Amended | 542 | 378 | 974 | 221 |
| 131 | 67154 | Erman No. 31, Amended | 542 | 379 | 974 | 223 |
| 132 | 67155 | River No. 4 | 673 | 389 | | |
| 133 | 67156 | River No. 5 | 673 | 390 | | |
| 134 | 67157 | River No. 6 | 673 | 391 | | |
| 135 | 67158 | River No. 7 | 673 | 392 | | |
| 136 | 67159 | River No. 8 | 673 | 393 | | |
| 137 | 67160 | River No. 9 | 673 | 394 | | |
| 138 | 67161 | River No. 13 | 673 | 398 | | |
| 139 | 67162 | River No. 14 | 673 | 399 | | |
| 140 | 67163 | River No. 15 | 673 | 400 | | |
| 141 | 67164 | River No. 16 | 673 | 401 | | |
| 142 | 67165 | River No. 17 | 673 | 402 | | |
| 143 | 67166 | River No. 18 | 673 | 403 | | |
| 144 | 67167 | River No. 22 | 673 | 404 | | |
| 145 | 67168 | River No. 23 | 673 | 405 | | |
| 146 | 67169 | River No. 24 | 673 | 406 | | |
| 147 | 67170 | River No. 25 | 673 | 407 | | |
| 148 | 67171 | River No. 26 | 673 | 408 | | |
| 149 | 67172 | River No. 27 | 673 | 409 | | |
| 150 | 67173 | Southern No. 1 | 297 | 230 | | |
| 151 | 67174 | Southern No. 2 | 297 | 231 | | |
| 152 | 67175 | Southern No. 3 | 297 | 232 | | |
| 153 | 67176 | Southern No. 4 | 297 | 233 | | |
| 154 | 67177 | Southern No. 5, Amended | 297 | 234 | 1869 | 940-941 |
| 155 | 67178 | Southern No. 6, Amended | 297 | 235 | 1869 | 942-943 |

39

ARIZONA
 STATE OFFICE
 TOLSON, ARIZONA

AUG - 6 P 12:44

RECEIVED
 BUREAU OF
 LAND MANAGEMENT

EXHIBIT A

Unpatented Lode Claims and Mill Site Claims:

Pinal Co., AZ Pioneer-Mineral Creek-Cochran-Copper Butte-Riverside Mining Districts

| | A | B | C | D | E | F |
|-----|-------|-------------------------------------|-----------|-----|-------------|----------------|
| 156 | 67179 | Southern No. 7 | 334 | 532 | | |
| 157 | 67180 | Southern No. 8, Amended | 334 | 533 | 1869 | 944-945 |
| 158 | 67181 | Ray Southern 1 | 47, Mines | 462 | | |
| 159 | 67182 | Ray Southern 5, Amended | 47, Mines | 463 | 1869 | 918-919 |
| 160 | 67183 | Ray Southern 6, Amended | 47, Mines | 464 | 1869 | 920-921 |
| 161 | 67184 | Ray Southern 7, Amended | 47, Mines | 465 | 1869 | 922-923 |
| 162 | 67187 | Ray Southern 10, Amended | 47, Mines | 468 | 1869 | 924-925 |
| 163 | 67188 | Ray Southern 11, Amended | 47, Mines | 469 | 297 | 236 |
| 164 | 67189 | Ray Southern 12, Amended | 47, Mines | 470 | 1869 | 926-927 |
| 165 | 67193 | Ray Southern 16 | 55, Mines | 355 | | |
| 166 | 67195 | Ray Southern 17, Amended | 56, Mines | 527 | 1869 | 934-935 |
| 167 | 67196 | Ray Southern 39, Amended, Reamended | 155 | 134 | 360 1869 | 522 636-637 |
| 168 | 67197 | Ray Southern 40, Amended, Reamended | 155 | 86 | 360 1869 | 523 938-939 |
| 169 | 67198 | Ray Southern 41, Amended | 155 | 87 | 360 | 524 |
| 170 | 67199 | Ray Southern 42, Amended | 158 | 88 | 360 | 525 |
| 171 | 67249 | Bur No. 1, Amended | 719 | 609 | 974 | 225 |
| 172 | 67250 | Bur No. 2, Amended | 719 | 610 | 974 | 227 |
| 173 | 67251 | Bur No. 3, Amended | 719 | 611 | 974 | 229 |
| 174 | 67252 | Bur No. 4, Amended | 719 | 612 | 974 | 231 |
| 175 | 67253 | Bur No. 5, Amended | 719 | 613 | 974 | 233 |
| 176 | 67254 | Bur No. 6, Amended | 719 | 614 | 974 | 235 |
| 177 | 67255 | Bur No. 7, Amended | 719 | 615 | 974 | 237 |
| 178 | 67256 | Bur No. 8, Amended | 719 | 616 | 974 | 239 |
| 179 | 67257 | Bur No. 9, Amended | 719 | 617 | 974 | 241 |
| 180 | 67258 | Bur No. 10, Amended, Reamended | 719 | 618 | 974 1890 | 243 405-406 |
| 181 | 67259 | Bur No. 11, Amended | 719 | 619 | 974 | 245 |
| 182 | 67260 | Bur No. 12, Amended, Reamended | 719 | 620 | 974 1890 | 247 407-408 |
| 183 | 67261 | Bur No. 13, Amended | 719 | 621 | 974 | 249 |
| 184 | 67262 | Bur No. 14, Amended, Reamended | 719 | 622 | 974 1890 | 251 409-410 |
| 185 | 67263 | Bur No. 15, Amended | 719 | 623 | 974 | 253 |
| 186 | 67264 | Bur No. 16, Amended, Reamended | 719 | 624 | 974 1890 | 255 411-412 |
| 187 | 67265 | Bur No. 17, Amended, Reamended | 719 | 625 | 974 1890 | 257 413-414 |

32

ARIZONA
 STATE OFFICE
 PHOENIX, ARIZONA
 AUG - 6 P 12:44
 MANAGEMENT

EXHIBIT A

Unpatented Lode Claims and Mill Site Claims:

Pinal Co., AZ Pioneer-Mineral Creek-Cochran-Copper Butte-Riverside Mining Districts

| | A | B | C | D | E | F |
|-----|---------|-----------------------------------|-----|-----|-------------|----------------|
| 188 | 67266 | Bur No. 18, Amended, Reamended | 719 | 626 | 974 1890 | 259 415-416 |
| 189 | 67267 | Bur No. 19, Amended, Reamended | 719 | 627 | 974 1890 | 261 417-418 |
| 190 | 67268 | Bur No. 20, Amended, Reamended | 719 | 628 | 974 1890 | 263 419-420 |
| 191 | 67269 / | Bur No. 22, Amended, Reamended | 719 | 630 | 974 1869 | 265 946-947 |
| 192 | 67271 / | Bur No. 24, Amended, Reamended | 719 | 632 | 974 1869 | 269 948-949 |
| 193 | 67273 / | Bur No. 26, Amended, Reamended | 719 | 634 | 974 1869 | 273 950-951 |
| 194 | 67275 / | Bur No. 28, Amended, Reamended | 719 | 636 | 974 1869 | 277 952-953 |
| 195 | 67277 / | Bur No. 30, Amended, Reamended | 719 | 638 | 974 1869 | 281 954-955 |
| 196 | 67278 / | Bur No. 31, Amended | 719 | 639 | 974 | 283 |
| 197 | 67279 | Bur No. 32, Amended, Reamended | 719 | 640 | 974 1869 | 285 956-957 |
| 198 | 67280 | Bur No. 33, Amended | 719 | 641 | 974 | 287 |
| 199 | 67281 / | Bur No. 34, Amended, Reamended | 719 | 642 | 974 1869 | 289 970-971 |
| 200 | 67284 | Bur No. 37, Amended | 719 | 645 | 974 | 295 |
| 201 | 67286 | Bur No. 39, Amended | 719 | 647 | 974 | 299 |
| 202 | 67287 | Bur No. 40, Amended, Reamended | 719 | 648 | 974 1869 | 301 978-979 |
| 203 | 67288 | Bur No. 41, Amended | 719 | 649 | 974 | 303 |
| 204 | 67289 | Bur No. 43, Amended | 720 | 591 | 974 | 305 |
| 205 | 67290 | Bur No. 45, Amended | 719 | 651 | 974 | 307 |
| 206 | 67291 | Bur No. 46, Amended | 719 | 652 | 974 | 309 |
| 207 | 67292 | Bur No. 47, Amended | 719 | 653 | 974 | 311 |
| 208 | 67293 | Bur No. 48, Amended | 719 | 654 | 974 | 313 |
| 209 | 67294 | Bur No. 49, Amended | 719 | 655 | 974 | 315 |
| 210 | 67295 | Bur No. 50, Amended | 719 | 656 | 974 | 317 |
| 211 | 67296 | Bur No. 51, Amended, Reamended | 719 | 657 | 974 1890 | 319 421-422 |
| 212 | 67297 | Bur No. 52, Amended | 719 | 658 | 974 | 321 |
| 213 | 67298 | Bur No. 53, Amended, Reamended | 719 | 659 | 974 1890 | 323 423-424 |

96

ARIZONA
 STATE OFFICE
 PIONEER, ARIZONA

06-06 P 12:44

RECEIVED
 BUREAU OF
 LAND MANAGEMENT

EXHIBIT A

Unpatented Lode Claims and Mill Site Claims:

Pinal Co., AZ Pioneer-Mineral Creek-Cochran-Copper Butte-Riverside Mining Districts

| | A | B | C | D | E | F |
|-----|-------|-----------------------------------|-----|-----|-------------|----------------|
| 214 | 67299 | Bur No. 54, Amended | 719 | 660 | 974 | 325 |
| 215 | 67300 | Bur No. 55, Amended, Reamended | 719 | 661 | 974 1890 | 327 425-426 |
| 216 | 67301 | Bur No. 56, Amended | 719 | 662 | 974 | 329 |
| 217 | 67302 | Bur No. 57, Amended, Reamended | 719 | 663 | 974 1890 | 331 427-428 |
| 218 | 67303 | Bur No. 58, Amended | 719 | 664 | 974 | 333 |
| 219 | 67304 | Bur No. 59, Amended, Reamended | 719 | 665 | 974 1890 | 335 429-430 |
| 220 | 67305 | Bur No. 60, Amended, Reamended | 719 | 666 | 974 1890 | 337 431-432 |
| 221 | 67306 | Bur No. 61, Amended, Reamended | 719 | 667 | 974 1890 | 339 433-434 |
| 222 | 67307 | Bur No. 62, Amended, Reamended | 719 | 668 | 974 1890 | 341 435-436 |
| 223 | 67308 | Bur No. 63, Amended, Reamended | 719 | 669 | 974 1890 | 343 437-438 |
| 224 | 67309 | Bur No. 64, Amended, Reamended | 719 | 670 | 974 1890 | 345 439-440 |
| 225 | 67310 | Bur No. 65, Amended, Reamended | 719 | 671 | 974 1890 | 347 441-442 |
| 226 | 67311 | Bur No. 66, Amended | 719 | 672 | 974 | 349 |
| 227 | 67312 | Bur No. 67, Amended, Reamended | 719 | 673 | 974 1890 | 351 443-444 |
| 228 | 67313 | Bur No. 68, Amended | 719 | 674 | 974 | 353 |
| 229 | 67314 | Bur No. 69, Amended, Reamended | 719 | 675 | 974 1890 | 355 445-446 |
| 230 | 67315 | Bur No. 71, Amended | 719 | 677 | 974 | 357 |
| 231 | 67316 | Bur No. 73, Amended | 719 | 679 | 974 | 359 |
| 232 | 67317 | Bur No. 75, Amended | 719 | 681 | 974 | 361 |
| 233 | 67318 | Bur No. 77, Amended, Reamended | 719 | 683 | 974 1869 | 363 980-981 |
| 234 | 67321 | Bur No. 83, Amended, Reamended | 719 | 689 | 974 1869 | 369 984-985 |
| 235 | 67322 | Bur No. 86, Amended | 719 | 690 | 974 | 371 |
| 236 | 67323 | Bur No. 87, Amended | 719 | 691 | 974 | 373 |
| 237 | 67324 | Bur No. 88, Amended | 719 | 692 | 974 | 375 |
| 238 | 67325 | Bur No. 89, Amended | 719 | 693 | 974 | 377 |
| 239 | 67326 | Bur No. 90, Amended | 719 | 694 | 974 | 379 |

26

ARIZONA
 STATE OFFICE
 PHOENIX, ARIZONA

2016 - 6 P 12:44

RECEIVED
 BUREAU OF
 LAND MANAGEMENT

EXHIBIT A

Unpatented Lode Claims and Mill Site Claims:

Pinal Co., AZ Pioneer-Mineral Creek-Cochran-Copper Butte-Riverside Mining Districts

| | A | B | C | D | E | F |
|-----|---------|----------------------|-----------|-----|-----|-----|
| 240 | 67327 | Bur No. 91, Amended | 719 | 695 | 974 | 381 |
| 241 | 67328 | Bur No. 92, Amended | 719 | 696 | 974 | 383 |
| 242 | 67329 | Bur No. 93, Amended | 719 | 697 | 974 | 385 |
| 243 | 67330 | Bur No. 94, Amended | 719 | 698 | 974 | 387 |
| 244 | 67331 | Bur No. 95, Amended | 719 | 699 | 974 | 389 |
| 245 | 67332 | Bur No. 116, Amended | 719 | 718 | 974 | 391 |
| 246 | 67333 | Bur No. 117, Amended | 719 | 719 | 974 | 393 |
| 247 | 67334 | Bur No. 118, Amended | 719 | 720 | 974 | 395 |
| 248 | 67335 | Bur No. 119, Amended | 719 | 721 | 974 | 397 |
| 249 | 67336 | Bur No. 120, Amended | 719 | 722 | 974 | 399 |
| 250 | 67337 | Bur No. 121, Amended | 719 | 723 | 974 | 401 |
| 251 | 67338 | Bur No. 122, Amended | 719 | 724 | 974 | 403 |
| 252 | 67339 | Bur No. 123, Amended | 719 | 725 | 974 | 405 |
| 253 | 67340 ✓ | Bur No. 124, Amended | 719 | 726 | 974 | 407 |
| 254 | 67341 | Bur No. 125, Amended | 719 | 727 | 974 | 409 |
| 255 | 67342 | Bur No. 126, Amended | 719 | 728 | 974 | 411 |
| 256 | 67343 | Bur No. 127, Amended | 719 | 729 | 974 | 413 |
| 257 | 67344 | Bur No. 128, Amended | 719 | 730 | 974 | 415 |
| 258 | 67345 | Bur No. 129, Amended | 719 | 731 | 974 | 417 |
| 259 | 67346 ✓ | Bur No. 130, Amended | 719 | 732 | 974 | 419 |
| 260 | 67349 | Belgravia No. 1 | 536 | 29 | | |
| 261 | 67350 | Belgravia No. 2 | 536 | 30 | | |
| 262 | 67351 | Belgravia No. 3 | 536 | 31 | | |
| 263 | 67352 | Belgravia No. 4 | 536 | 32 | | |
| 264 | 67353 | Belgravia No. 5 | 536 | 33 | | |
| 265 | 67354 | Belgravia No. 6 | 536 | 34 | | |
| 266 | 67355 | Belgravia No. 7 | 536 | 35 | | |
| 267 | 67356 | Belgravia No. 8 | 536 | 36 | | |
| 268 | 67357 | Belgravia No. 9 | 536 | 37 | | |
| 269 | 67358 | Belgravia No. 10 | 536 | 38 | | |
| 270 | 67359 | Belgravia No. 11 | 536 | 39 | | |
| 271 | 67360 ✓ | Belgravia No. 12 | 536 | 40 | | |
| 272 | 67361 | Belgravia No. 13 | 536 | 41 | | |
| 273 | 67362 | Belgravia No. 14 | 536 | 42 | | |
| 274 | 67363 | Belgravia No. 15 | 536 | 43 | | |
| 275 | 67364 | Belgravia No. 16 | 536 | 44 | | |
| 276 | 67365 | Livingston No. 2 | 133 | 196 | | |
| 277 | 67366 | New Year No. 3 | 57, Mines | 575 | | |
| 278 | 67367 ✓ | New Year No. 4 | 57, Mines | 576 | | |

39

RECEIVED
 BUREAU OF
 LAND MANAGEMENT
 ARIZONA
 STATE OFFICE
 PHOENIX, ARIZONA
 AUG - 6 P 12:44

EXHIBIT A

Unpatented Lode Claims and Mill Site Claims:

Pinal Co., AZ Pioneer-Mineral Creek-Cochran-Copper Butte-Riverside Mining Districts

| | A | B | C | D | E | F |
|-----|-------|---------------------------|-----------|-----|-----|-----|
| 279 | 67368 | New Year No. 5 | 57, Mines | 577 | | |
| 280 | 67369 | New Year No. 6 | 57, Mines | 578 | | |
| 281 | 67370 | New Year No. 7 | 57, Mines | 579 | | |
| 282 | 67371 | New Year No. 8 | 57, Mines | 580 | | |
| 283 | 67372 | New Year No. 9 | 57, Mines | 581 | | |
| 284 | 67373 | Portland 5 | 683 | 163 | | |
| 285 | 67374 | Portland 6 | 683 | 164 | | |
| 286 | 67375 | Portland 7 | 683 | 166 | | |
| 287 | 67376 | Portland No. 8 | 720 | 592 | | |
| 288 | 67377 | Portland No. 9 | 720 | 593 | | |
| 289 | 67378 | Portland No. 10 | 720 | 594 | | |
| 290 | 67379 | Portland No. 11 | 720 | 595 | | |
| 291 | 67380 | Portland No. 12 | 720 | 596 | | |
| 292 | 67381 | Portland No. 13 | 720 | 597 | | |
| 293 | 67382 | Portland No. 14 | 720 | 598 | | |
| 294 | 67383 | Portland No. 15 | 720 | 599 | | |
| 295 | 67384 | Portland No. 16 | 720 | 600 | | |
| 296 | 67385 | Teapot No. 1 | 834 | 692 | | |
| 297 | 67386 | Teapot No. 2 | 834 | 693 | | |
| 298 | 67387 | Teapot No. 3 | 834 | 694 | | |
| 299 | 67388 | Teapot No. 4 | 834 | 695 | | |
| 300 | 67389 | Teapot No. 5 | 834 | 696 | | |
| 301 | 67390 | Teapot No. 6 | 834 | 697 | | |
| 302 | 67391 | Teapot No. 7 | 834 | 698 | | |
| 303 | 67392 | Teapot No. 8 | 834 | 699 | | |
| 304 | 67393 | Teapot No. 9 | 834 | 700 | | |
| 305 | 67394 | Teapot No. 10 | 834 | 701 | | |
| 306 | 67395 | Red Hills No. 1, Amended | 129 | 129 | 152 | 393 |
| 307 | 67396 | Red Hills No. 2, Amended | 129 | 130 | 152 | 394 |
| 308 | 67397 | Red Hills No. 3, Amended | 129 | 131 | 152 | 395 |
| 309 | 67398 | Red Hills No. 4, Amended | 129 | 132 | 491 | 46 |
| 310 | 67399 | Red Hills No. 5, Amended | 129 | 133 | 491 | 47 |
| 311 | 67400 | Red Hills No. 6 | 129 | 134 | | |
| 312 | 67401 | Red Hills No. 7 | 129 | 135 | | |
| 313 | 67402 | Red Hills No. 8 | 133 | 195 | | |
| 314 | 67403 | Red Hills No. 9, Amended | 129 | 137 | 132 | 177 |
| 315 | 67404 | Red Hills No. 11, Amended | 129 | 139 | 132 | 178 |
| 316 | 67405 | Red Hills Fraction | 487 | 394 | | |
| 317 | 67406 | Red Bluff | 495 | 504 | | |

39

ARIZONA
 STATE OFFICE
 TUCSON, ARIZONA

AUG - 6 P 12: 44

BUREAU OF
 LAND MANAGEMENT

EXHIBIT A

Unpatented Lode Claims and Mill Site Claims:

Pinal Co., AZ Pioneer-Mineral Creek-Cochran-Copper Butte-Riverside Mining Districts

| | A | B | C | D | E | F |
|-----|---------|-------------------|-----|-----|---|---|
| 318 | 67407 ✓ | West No. 1 | 520 | 971 | | |
| 319 | 67408 ✓ | West No. 2 | 520 | 972 | | |
| 320 | 67409 ✓ | West No. 3 | 520 | 973 | | |
| 321 | 67410 ✓ | West No. 4 | 520 | 974 | | |
| 322 | 67411 | West No. 5 | 520 | 975 | | |
| 323 | 67412 | West No. 6 | 520 | 976 | | |
| 324 | 67413 | West No. 7 | 520 | 977 | | |
| 325 | 67414 | West No. 8 | 520 | 978 | | |
| 326 | 67415 | West No. 9 | 520 | 979 | | |
| 327 | 67416 | West No. 10 | 520 | 980 | | |
| 328 | 67417 | West No. 11 | 520 | 981 | | |
| 329 | 67418 | West No. 12 | 520 | 982 | | |
| 330 | 67419 | West No. 13 | 520 | 983 | | |
| 331 | 67420 / | West No. 14 | 520 | 984 | | |
| 332 | 67421 | West No. 15 | 520 | 985 | | |
| 333 | 67422 | West No. 16 | 520 | 986 | | |
| 334 | 67423 | West No. 17 | 520 | 987 | | |
| 335 | 67424 | West No. 18 | 520 | 988 | | |
| 336 | 67425 | West No. 19 | 520 | 989 | | |
| 337 | 67426 | West No. 20 | 520 | 990 | | |
| 338 | 67427 | West No. 21 | 520 | 991 | | |
| 339 | 67428 | Blue Hills No. 1 | 280 | 374 | | |
| 340 | 67429 | Blue Hills No. 2 | 280 | 375 | | |
| 341 | 67430 / | Blue Hills No. 3 | 280 | 376 | | |
| 342 | 67431 | Blue Hills No. 4 | 280 | 377 | | |
| 343 | 67432 | Blue Hills No. 5 | 280 | 378 | | |
| 344 | 67433 | Blue Hills No. 6 | 280 | 379 | | |
| 345 | 67434 | Blue Hills No. 7 | 280 | 380 | | |
| 346 | 67435 | Blue Hills No. 8 | 280 | 381 | | |
| 347 | 67436 | Blue Hills No. 9 | 280 | 382 | | |
| 348 | 67437 | Blue Hills No. 10 | 280 | 383 | | |
| 349 | 67438 | Blue Hills No. 11 | 280 | 384 | | |
| 350 | 67439 / | Blue Hills No. 12 | 280 | 385 | | |
| 351 | 67441 | Ray No. 2 | 545 | 102 | | |
| 352 | 67443 | Ray No. 4 | 545 | 104 | | |
| 353 | 67444 | Ray No. 5 | 545 | 105 | | |
| 354 | 67445 | Ray No. 6 | 545 | 106 | | |
| 355 | 67446 | Ray No. 7 | 545 | 107 | | |
| 356 | 67447 | Ray No. 8 | 545 | 108 | | |

39

ARIZONA
 STATE OFFICE
 TOLSON, ARIZONA

2004 JUN - 6 P 12:44

BUREAU OF
 LAND MANAGEMENT

EXHIBIT A

Unpatented Lode Claims and Mill Site Claims:

Pinal Co., AZ Pioneer-Mineral Creek-Cochran-Copper Butte-Riverside Mining Districts

| | A | B | C | D | E | F |
|-----|---------|------------|-----|-----|---|---|
| 357 | 67448 | Ray No. 9 | 545 | 109 | | |
| 358 | 67449 | Ray No. 10 | 545 | 110 | | |
| 359 | 67450 | Ray No. 11 | 545 | 111 | | |
| 360 | 67451 | Ray No. 12 | 545 | 112 | | |
| 361 | 67452 | Ray No. 13 | 545 | 113 | | |
| 362 | 67453 | Ray No. 14 | 545 | 114 | | |
| 363 | 67454 | Ray No. 15 | 552 | 367 | | |
| 364 | 67455 | Ray No. 16 | 545 | 116 | | |
| 365 | 67456 | Ray No. 17 | 545 | 117 | | |
| 366 | 67457 ✓ | Ray No. 18 | 545 | 118 | | |
| 367 | 67459 | Ray No. 20 | 545 | 120 | | |
| 368 | 67460 | Ray No. 21 | 545 | 121 | | |
| 369 | 67461 | Ray No. 22 | 552 | 381 | | |
| 370 | 67462 | Ray No. 23 | 545 | 122 | | |
| 371 | 67463 | Ray No. 24 | 552 | 382 | | |
| 372 | 67464 | Ray No. 25 | 545 | 123 | | |
| 373 | 67465 | Ray No. 26 | 552 | 383 | | |
| 374 | 67466 | Ray No. 27 | 545 | 124 | | |
| 375 | 67467 | Ray No. 28 | 552 | 384 | | |
| 376 | 67468 | Ray No. 29 | 545 | 125 | | |
| 377 | 67469 | Ray No. 30 | 552 | 385 | | |
| 378 | 67470 ✓ | Ray No. 31 | 552 | 386 | | |
| 379 | 67471 | Ray No. 32 | 552 | 387 | | |
| 380 | 67472 | Ray No. 33 | 552 | 388 | | |
| 381 | 67473 | Ray No. 34 | 552 | 389 | | |
| 382 | 67474 | Ray No. 35 | 545 | 126 | | |
| 383 | 67475 | Ray No. 36 | 545 | 127 | | |
| 384 | 67476 | Ray No. 37 | 545 | 128 | | |
| 385 | 67477 | Ray No. 38 | 545 | 129 | | |
| 386 | 67478 | Ray No. 39 | 545 | 130 | | |
| 387 | 67479 | Ray No. 40 | 545 | 131 | | |
| 388 | 67480 ✓ | Ray No. 41 | 545 | 132 | | |
| 389 | 67481 | Ray No. 42 | 545 | 133 | | |
| 390 | 67482 | Ray No. 43 | 552 | 390 | | |
| 391 | 67483 | Ray No. 44 | 552 | 391 | | |
| 392 | 67484 | Ray No. 45 | 552 | 392 | | |
| 393 | 67485 | Ray No. 46 | 552 | 393 | | |
| 394 | 67486 | Ray No. 47 | 552 | 394 | | |
| 395 | 67487 | Ray No. 48 | 552 | 395 | | |

39

ARIZONA
 BUREAU OF
 LAND MANAGEMENT
 TUCSON, ARIZONA

2004 AUG - 6 P 12:44

BUREAU OF
 LAND MANAGEMENT

EXHIBIT A

Unpatented Lode Claims and Mill Site Claims:

Pinal Co., AZ Pioneer-Mineral Creek-Cochran-Copper Butte-Riverside Mining Districts

| | A | B | C | D | E | F |
|-----|-------|------------|-----|-----|---|---|
| 396 | 67488 | Ray No. 49 | 546 | 444 | | |
| 397 | 67489 | Ray No. 50 | 546 | 445 | | |
| 398 | 67490 | Ray No. 51 | 546 | 446 | | |
| 399 | 67491 | Ray No. 52 | 546 | 447 | | |
| 400 | 67492 | Ray No. 53 | 546 | 448 | | |
| 401 | 67493 | Ray No. 54 | 546 | 449 | | |
| 402 | 67494 | Ray No. 55 | 546 | 450 | | |
| 403 | 67495 | Ray No. 56 | 546 | 451 | | |
| 404 | 67496 | Ray No. 57 | 546 | 452 | | |
| 405 | 67497 | Ray No. 58 | 546 | 453 | | |
| 406 | 67498 | Ray No. 59 | 546 | 454 | | |
| 407 | 67499 | Ray No. 60 | 552 | 396 | | |
| 408 | 67500 | Ray No. 61 | 548 | 185 | | |
| 409 | 67501 | Ray No. 62 | 548 | 186 | | |
| 410 | 67502 | Ray No. 63 | 548 | 187 | | |
| 411 | 67503 | Ray No. 64 | 548 | 188 | | |
| 412 | 67504 | Ray No. 65 | 548 | 189 | | |
| 413 | 67505 | Ray No. 66 | 548 | 190 | | |
| 414 | 67506 | Ray No. 67 | 548 | 191 | | |
| 415 | 67507 | Ray No. 68 | 548 | 192 | | |
| 416 | 67508 | Ray No. 69 | 548 | 193 | | |
| 417 | 67509 | Ray No. 70 | 548 | 194 | | |
| 418 | 67510 | Ray No. 71 | 548 | 195 | | |
| 419 | 67511 | Ray No. 72 | 548 | 196 | | |
| 420 | 67512 | Ray No. 73 | 552 | 370 | | |
| 421 | 67513 | Ray No. 74 | 552 | 371 | | |
| 422 | 67514 | Ray No. 75 | 552 | 372 | | |
| 423 | 67515 | Ray No. 76 | 552 | 373 | | |
| 424 | 67516 | Ray No. 77 | 552 | 374 | | |
| 425 | 67517 | Ray No. 78 | 552 | 375 | | |
| 426 | 67518 | Ray No. 79 | 552 | 376 | | |
| 427 | 67519 | Ray No. 80 | 552 | 377 | | |
| 428 | 67520 | Ray No. 81 | 552 | 378 | | |
| 429 | 67521 | Ray No. 82 | 552 | 379 | | |
| 430 | 67522 | Ray No. 83 | 552 | 380 | | |
| 431 | 67523 | Ray No. 84 | 758 | 967 | | |
| 432 | 67524 | Ray No. 85 | 758 | 968 | | |
| 433 | 67525 | Ray No. 86 | 758 | 969 | | |
| 434 | 67526 | Ray No. 87 | 758 | 970 | | |

39

ARIZONA
 STATE OFFICE
 PHOENIX, ARIZONA

2011 OCT - 6 P 12: 44

BUREAU OF
 LAND MANAGEMENT

EXHIBIT A

Unpatented Lode Claims and Mill Site Claims: Pinal Co., AZ Pioneer-Mineral Creek-Cochran-Copper Butte-Riverside Mining Districts

| | A | B | C | D | E | F |
|-----|--------|-------------|------|---------|---|---|
| 435 | 67527 | Ray No. 88 | 758 | 971 | | |
| 436 | 67528 | Ray No. 89 | 758 | 972 | | |
| 437 | 67529 | Ray No. 90 | 758 | 973 | | |
| 438 | 67530 | Ray No. 91 | 758 | 974 | | |
| 439 | 67531 | Ray No. 92 | 758 | 975 | | |
| 440 | 67532 | Ray No. 93 | 758 | 976 | | |
| 441 | 67533 | Ray No. 94 | 758 | 977 | | |
| 442 | 67534 | Ray No. 95 | 758 | 978 | | |
| 443 | 67535 | Ray No. 96 | 758 | 979 | | |
| 444 | 67536 | Ray No. 97 | 758 | 980 | | |
| 445 | 67538 | Ray No. 99 | 785 | 780 | | |
| 446 | 67539 | Ray No. 100 | 785 | 781 | | |
| 447 | 67540 | Ray No. 101 | 785 | 782 | | |
| 448 | 138158 | Pat No. 1 | 1076 | 304 | | |
| 449 | 138159 | Pat No. 2 | 1076 | 306 | | |
| 450 | 138160 | Pat No. 3 | 1076 | 308 | | |
| 451 | 138161 | Pat No. 4 | 1076 | 310 | | |
| 452 | 138162 | Nat No. 1 | 1075 | 699-700 | | |
| 453 | 138163 | Nat No. 2 | 1075 | 701-702 | | |
| 454 | 138164 | Nat No. 3 | 1075 | 703-704 | | |
| 455 | 138165 | Nat No. 4 | 1075 | 705-706 | | |
| 456 | 141524 | RMD No. 39 | 1083 | 493 | | |
| 457 | 141525 | RMD No. 40 | 1083 | 495 | | |
| 458 | 141526 | RMD No. 41 | 1083 | 497 | | |
| 459 | 141527 | RMD No. 42 | 1083 | 499 | | |
| 460 | 141528 | RMD No. 43 | 1083 | 501 | | |
| 461 | 141529 | RMD No. 44 | 1083 | 503 | | |
| 462 | 141530 | RMD No. 45 | 1083 | 505 | | |
| 463 | 141531 | RMD No. 46 | 1083 | 507 | | |
| 464 | 141532 | RMD No. 47 | 1083 | 509 | | |
| 465 | 141533 | RMD No. 48 | 1083 | 511 | | |
| 466 | 141534 | RMD No. 49 | 1083 | 513 | | |
| 467 | 141535 | RMD No. 50 | 1083 | 515 | | |
| 468 | 141536 | RMD No. 51 | 1083 | 517 | | |
| 469 | 141537 | RMD No. 52 | 1083 | 519 | | |
| 470 | 141538 | RMD No. 53 | 1083 | 521 | | |
| 471 | 141539 | RMD No. 54 | 1083 | 523 | | |
| 472 | 141540 | RMD No. 55 | 1083 | 525 | | |
| 473 | 141541 | RMD No. 56 | 1083 | 527 | | |

39

ARIZONA
 STATE OFFICE
 DENIX, ARIZONA

2004 AUG - 6 P 12: 45

BUREAU OF
 LAND MANAGEMENT

EXHIBIT A

Unpatented Lode Claims and Mill Site Claims:

Pinal Co., AZ Pioneer-Mineral Creek-Cochran-Copper Butte-Riverside Mining Districts

| | A | B | C | D | E | F |
|-----|----------|-----------------|------|-----|------|-----|
| 474 | 141542 | RMD No. 57 | 1083 | 529 | | |
| 475 | 141543 | RMD No. 58 | 1083 | 531 | | |
| 476 | 141544 | RMD No. 59 | 1083 | 533 | | |
| 477 | 141545 | RMD No. 60 | 1083 | 535 | | |
| 478 | 141546 | RMD No. 61 | 1083 | 537 | | |
| 479 | 141547 | RMD No. 62 | 1083 | 539 | | |
| 480 | 141548 | RMD No. 63 | 1083 | 541 | | |
| 481 | 141549 | RMD No. 64 | 1083 | 543 | | |
| 482 | 141550 ✓ | RMD No. 65 | 1083 | 545 | | |
| 483 | 141551 | RMD No. 66 | 1083 | 547 | | |
| 484 | 141552 | RMD No. 67 | 1083 | 549 | | |
| 485 | 141553 | RMD No. 68 | 1083 | 551 | | |
| 486 | 141554 | RMD No. 69 | 1083 | 553 | | |
| 487 | 141555 ✓ | RMD No. 70 | 1083 | 555 | | |
| 488 | 141622 ✓ | RMD No. 137 | 1083 | 689 | | |
| 489 | 141623 ✓ | RMD No. 138 | 1083 | 691 | | |
| 490 | 253275 | Buckeye 3 | 1359 | 963 | | |
| 491 | 253276 | Buckeye 4 | 1359 | 965 | | |
| 492 | 253277 | Buckeye 5 | 1359 | 967 | | |
| 493 | 253278 | Buckeye 10 | 1359 | 969 | | |
| 494 | 253279 | Somnambulant 1 | 1360 | 35 | | |
| 495 | 253280 | Somnambulant 2 | 1360 | 37 | | |
| 496 | 253281 | Somnambulant 3 | 1360 | 39 | | |
| 497 | 253282 | Somnambulant 4 | 1360 | 41 | | |
| 498 | 253283 | Somnambulant 5 | 1360 | 43 | | |
| 499 | 253284 | Somnambulant 6 | 1360 | 45 | | |
| 500 | 253285 | Somnambulant 7 | 1360 | 47 | | |
| 501 | 253286 | Somnambulant 8 | 1360 | 49 | | |
| 502 | 253287 | Somnambulant 9 | 1360 | 51 | | |
| 503 | 253288 | Somnambulant 10 | 1360 | 53 | | |
| 504 | 253289 | Somnambulant 11 | 1360 | 55 | | |
| 505 | 253290 ✓ | Somnambulant 12 | 1360 | 57 | | |
| 506 | 253291 | Somnambulant 13 | 1360 | 59 | | |
| 507 | 253292 | Somnambulant 14 | 1360 | 61 | | |
| 508 | 253293 | Sue 37 | 1360 | 63 | | |
| 509 | 253294 | Sue 38, Amended | 1360 | 65 | 1381 | 883 |
| 510 | 253295 | Sue 39 | 1360 | 67 | | |
| 511 | 253296 | Sue 40, Amended | 1360 | 69 | 1381 | 885 |
| 512 | 253297 | Sue 41, Amended | 1360 | 71 | 1381 | 887 |

39

ARIZONA
 COUNTY OFFICE
 MINERAL RIGHTS, ARIZONA

16 - 6 P 12:45

BUREAU OF
 LAND MANAGEMENT

EXHIBIT A

Unpatented Lode Claims and Mill Site Claims:

Pinal Co., AZ Pioneer-Mineral Creek-Cochran-Copper Butte-Riverside Mining Districts

| | A | B | C | D | E | F |
|-----|----------|-----------------|------|-----|------|-----|
| 513 | 253298 | Sue 42, Amended | 1360 | 73 | 1381 | 889 |
| 514 | 253299 | Sue 43, Amended | 1360 | 75 | 1381 | 891 |
| 515 | 253300 | Sue 44 | 1360 | 77 | | |
| 516 | 253301 | Sue 45, Amended | 1360 | 79 | 1381 | 893 |
| 517 | 253302 | Sue 46 | 1360 | 81 | | |
| 518 | 253303 | Sue 48 | 1360 | 83 | | |
| 519 | 253304 | Sue 49 | 1360 | 85 | | |
| 520 | 253305 | Sue 50 | 1360 | 87 | | |
| 521 | 253306 | Sue 51 | 1360 | 89 | | |
| 522 | 253307 | Sue 52 | 1360 | 91 | | |
| 523 | 253308 | Sue 53 | 1360 | 93 | | |
| 524 | 253309 ✓ | Sue 54 | 1360 | 95 | | |
| 525 | 253310 | Sue 55 | 1360 | 97 | | |
| 526 | 253311 | Sue 56 | 1360 | 99 | | |
| 527 | 253312 | Sue 57 | 1360 | 101 | | |
| 528 | 253313 | Sue 58 | 1360 | 103 | | |
| 529 | 253314 | Sue 59 | 1360 | 105 | | |
| 530 | 253315 | Sue 60 | 1360 | 107 | | |
| 531 | 253316 | Sue 61 | 1360 | 109 | | |
| 532 | 253317 | Sue 62 | 1360 | 111 | | |
| 533 | 253318 | Sue 63 | 1360 | 113 | | |
| 534 | 253319 ✓ | Sue 64 | 1360 | 115 | | |
| 535 | 253321 | Sue 66 | 1360 | 119 | | |
| 536 | 253322 ✓ | Sue 67 | 1360 | 121 | | |
| 537 | 253324 | Sue 69 | 1360 | 125 | | |
| 538 | 253326 | Sue 71 | 1360 | 129 | | |
| 539 | 253327 | Sue 72 | 1360 | 131 | | |
| 540 | 253328 | Sue 73 | 1360 | 133 | | |
| 541 | 253329 | Sue 74 | 1360 | 135 | | |
| 542 | 253330 | Sue 75 | 1360 | 137 | | |
| 543 | 253331 | Sue 76 | 1360 | 139 | | |
| 544 | 253332 | Sue 77 | 1360 | 141 | | |
| 545 | 253333 | Sue 78 | 1360 | 143 | | |
| 546 | 253334 | Sue 79 | 1360 | 145 | | |
| 547 | 253335 | Sue 80 | 1360 | 147 | | |
| 548 | 253336 | Sue 81 | 1360 | 149 | | |
| 549 | 253337 | Sue 82 | 1360 | 151 | | |
| 550 | 253338 | Sue 83 | 1360 | 153 | | |
| 551 | 253339 | Sue 84 | 1360 | 155 | | |

39

RECEIVED
 BUREAU OF
 LAND MANAGEMENT
 2004 AUG - 6 P 12:45
 ARIZONA
 STATE OFFICE
 PHOENIX, ARIZONA

EXHIBIT A

Unpatented Lode Claims and Mill Site Claims:

Pinal Co., AZ Pioneer-Mineral Creek-Cochran-Copper Butte-Riverside Mining Districts

| | A | B | C | D | E | F |
|-----|----------|----------------|------|-----|------|-----|
| 552 | 253340 | Sue 85 | 1360 | 157 | | |
| 553 | 253341 ✓ | Sue 86 | 1360 | 159 | | |
| 554 | 253342 | Sue 87 | 1360 | 161 | | |
| 555 | 253343 | Sue 88 | 1360 | 163 | | |
| 556 | 253344 | Sue 89 | 1360 | 165 | | |
| 557 | 253345 | Sue 90 | 1360 | 167 | | |
| 558 | 253346 | Sue 91 | 1360 | 169 | | |
| 559 | 253347 | Sue 92 | 1360 | 171 | | |
| 560 | 253348 | Sue 93 | 1360 | 173 | | |
| 561 | 253349 ✓ | Sue 94 | 1360 | 175 | | |
| 562 | 253350 ✓ | Sue 95 | 1360 | 177 | | |
| 563 | 253351 | Sue 96 | 1360 | 179 | | |
| 564 | 253352 | Sue 97 | 1360 | 181 | | |
| 565 | 253353 | Sue 98 | 1360 | 183 | | |
| 566 | 253354 | Sue 99 | 1360 | 185 | | |
| 567 | 253355 | Sue 100 | 1360 | 187 | | |
| 568 | 253356 | Sue 101 | 1360 | 189 | | |
| 569 | 253357 | Sue 102 | 1360 | 191 | | |
| 570 | 253358 | Sue 103 | 1360 | 193 | | |
| 571 | 253359 | Sue 104 | 1360 | 195 | | |
| 572 | 253360 / | Sue 105 | 1360 | 197 | | |
| 573 | 253361 | Sue 116 | 1360 | 199 | | |
| 574 | 253362 | Sue 117 | 1360 | 201 | | |
| 575 | 253363 | Sue 118 | 1360 | 203 | | |
| 576 | 253364 | Sue 119 | 1360 | 205 | | |
| 577 | 253365 | Sue 201 | 1360 | 207 | | |
| 578 | 253366 | TW 12 | 1360 | 241 | | |
| 579 | 253367 | TW 13 | 1360 | 243 | | |
| 580 | 253368 | TW 14, Amended | 1360 | 245 | 1381 | 901 |
| 581 | 253369 / | TW 15 | 1360 | 247 | | |
| 582 | 253370 | TW 16 | 1360 | 249 | | |
| 583 | 253371 | TW 17 | 1360 | 251 | | |
| 584 | 253372 | TW 18 | 1360 | 253 | | |
| 585 | 253373 | TW 19 | 1360 | 255 | | |
| 586 | 253374 | TW 20 | 1360 | 257 | | |
| 587 | 253375 | TW 21 | 1360 | 259 | | |
| 588 | 253376 | TW 22 | 1360 | 261 | | |
| 589 | 253377 | TW 23 | 1360 | 263 | | |
| 590 | 253378 | TW 24 | 1360 | 265 | | |

39

ARIZONA
STATE OFFICE
TUCSON, ARIZONA

2004 AUG - 6 P 12:45

BUREAU OF
LAND MANAGEMENT

EXHIBIT A

Unpatented Lode Claims and Mill Site Claims:

Pinal Co., AZ Pioneer-Mineral Creek-Cochran-Copper Butte-Riverside Mining Districts

| | A | B | C | D | E | F |
|-----|--------|-------|------|-----|---|---|
| 591 | 253379 | TW 25 | 1360 | 267 | | |
| 592 | 253380 | TW 26 | 1360 | 269 | | |
| 593 | 253381 | TW 29 | 1360 | 271 | | |
| 594 | 253382 | TW 30 | 1360 | 273 | | |
| 595 | 253383 | TW 31 | 1360 | 275 | | |
| 596 | 253384 | TW 32 | 1360 | 277 | | |
| 597 | 253385 | TW 33 | 1360 | 279 | | |
| 598 | 253386 | TW 34 | 1360 | 281 | | |
| 599 | 253387 | TW 35 | 1360 | 283 | | |
| 600 | 253388 | TW 36 | 1360 | 285 | | |
| 601 | 253389 | TW 37 | 1360 | 287 | | |
| 602 | 253390 | TW 38 | 1360 | 289 | | |
| 603 | 253391 | TW 39 | 1360 | 291 | | |
| 604 | 253392 | TW 40 | 1360 | 293 | | |
| 605 | 253393 | TW 41 | 1360 | 295 | | |
| 606 | 253394 | TW 42 | 1360 | 297 | | |
| 607 | 253395 | TW 43 | 1360 | 299 | | |
| 608 | 253396 | TW 44 | 1360 | 301 | | |
| 609 | 253397 | TW 45 | 1360 | 303 | | |
| 610 | 253398 | TW 46 | 1360 | 305 | | |
| 611 | 253399 | TW 47 | 1360 | 307 | | |
| 612 | 253400 | TW 48 | 1360 | 309 | | |
| 613 | 253401 | TW 49 | 1360 | 311 | | |
| 614 | 253402 | TW 50 | 1360 | 313 | | |
| 615 | 253403 | TW 51 | 1360 | 315 | | |
| 616 | 253404 | TW 52 | 1360 | 317 | | |
| 617 | 253405 | TW 53 | 1360 | 319 | | |
| 618 | 253406 | TW 54 | 1360 | 321 | | |
| 619 | 253407 | TW 55 | 1360 | 323 | | |
| 620 | 253408 | TW 56 | 1360 | 325 | | |
| 621 | 253409 | TW 57 | 1360 | 327 | | |
| 622 | 253410 | TW 58 | 1360 | 329 | | |
| 623 | 253411 | TW 59 | 1360 | 331 | | |
| 624 | 253412 | TW 60 | 1360 | 333 | | |
| 625 | 253413 | TW 61 | 1360 | 335 | | |
| 626 | 253414 | TW 62 | 1360 | 337 | | |
| 627 | 253415 | TW 63 | 1360 | 339 | | |
| 628 | 253416 | TW 64 | 1360 | 341 | | |
| 629 | 253417 | TW 65 | 1360 | 343 | | |

39

ARIZONA
STATE OFFICE
TUCSON, ARIZONA

2011 AUG - 6 P 12:45

BUREAU OF
LAND MANAGEMENT

EXHIBIT A

Unpatented Lode Claims and Mill Site Claims:

Pinal Co., AZ Pioneer-Mineral Creek-Cochran-Copper Butte-Riverside Mining Districts

| | A | B | C | D | E | F |
|-----|----------|-------------------|------|-----|------|-----|
| 630 | 253418 | TW 66 | 1360 | 345 | | |
| 631 | 253419 | TW 67 | 1360 | 347 | | |
| 632 | 253420 | TW 68 | 1360 | 349 | | |
| 633 | 253421 | TW 69 | 1360 | 351 | | |
| 634 | 253422 | TW 70 | 1360 | 353 | | |
| 635 | 253423 | TW 71 | 1360 | 355 | | |
| 636 | 253424 | TW 72 | 1360 | 357 | | |
| 637 | 253425 | TW 73 | 1360 | 359 | | |
| 638 | 253426 | TW 74 | 1360 | 361 | | |
| 639 | 253427 | TW 75 | 1360 | 363 | | |
| 640 | 253428 | TW 102 | 1360 | 365 | | |
| 641 | 253429 ✓ | TW 103 | 1360 | 367 | | |
| 642 | 253430 ✓ | TW 104 | 1360 | 369 | | |
| 643 | 253456 | Copper Butte 20 | 1359 | 975 | | |
| 644 | 253457 ✓ | Copper Butte 21 | 1359 | 977 | | |
| 645 | 253460 | Terra 1 | 1360 | 209 | | |
| 646 | 253461 | Terra 2, Amended | 1360 | 211 | 1381 | 895 |
| 647 | 253462 | Terra 3 | 1360 | 213 | | |
| 648 | 253463 | Terra 4 | 1360 | 215 | | |
| 649 | 253464 ✓ | Terra 5 | 1360 | 217 | | |
| 650 | 253467 | Terra 8 | 1360 | 223 | | |
| 651 | 253468 | Terra 9 | 1360 | 225 | | |
| 652 | 253469 | Terra 10 | 1360 | 227 | | |
| 653 | 253470 | Terra 11 | 1360 | 229 | | |
| 654 | 253471 | Terra 12 | 1360 | 231 | | |
| 655 | 253472 | Terra 13 | 1360 | 233 | | |
| 656 | 253473 | Terra 14, Amended | 1360 | 235 | 1381 | 897 |
| 657 | 253474 | Terra 15, Amended | 1360 | 237 | 1381 | 899 |
| 658 | 253475 | Terra 16 | 1360 | 239 | | |
| 659 | 253476 | Walnut Canyon 1 | 1360 | 295 | | |
| 660 | 253477 | Walnut Canyon 2 | 1360 | 393 | | |
| 661 | 253478 | Walnut Canyon 3 | 1360 | 391 | | |
| 662 | 253479 ✓ | Walnut Canyon 4 | 1360 | 389 | | |
| 663 | 253480 | Walnut Canyon 5 | 1360 | 387 | | |
| 664 | 253481 | Walnut Canyon 6 | 1360 | 385 | | |
| 665 | 253482 | Walnut Canyon 7 | 1360 | 383 | | |
| 666 | 253483 | Walnut Canyon 8 | 1360 | 381 | | |
| 667 | 253485 | Walnut Canyon 14 | 1360 | 377 | | |
| 668 | 253486 | Walnut Canyon 15 | 1360 | 375 | | |

39

ARIZONA
 STATE OFFICE
 DENIX, ARIZONA

2004 AUG - 6 P 12:45

FEDERAL
 BUREAU OF
 LAND MANAGEMENT

EXHIBIT A

Unpatented Lode Claims and Mill Site Claims:

Pinal Co., AZ Pioneer-Mineral Creek-Cochran-Copper Butte-Riverside Mining Districts

| | A | B | C | D | E | F |
|-----|--------|------------------|------|---------|---|---|
| 669 | 253487 | Walnut Canyon 18 | 1360 | 373 | | |
| 670 | 253488 | Walnut Canyon 19 | 1360 | 371 | | |
| 671 | 277468 | AX-A No. 1 | 1487 | 178-179 | | |
| 672 | 277469 | AX-A No. 2 | 1487 | 180-181 | | |
| 673 | 277470 | AX-A No. 3 | 1487 | 182-183 | | |
| 674 | 277471 | AX-A No. 4 | 1487 | 184-185 | | |
| 675 | 277472 | AX-A No. 5 | 1487 | 186-187 | | |
| 676 | 277474 | AX-A No. 7 | 1487 | 190-191 | | |
| 677 | 277498 | AX-A No. 31 | 1487 | 074-075 | | |
| 678 | 277499 | AX-A No. 32 | 1487 | 076-077 | | |
| 679 | 277500 | AX-A No. 33 | 1487 | 078-079 | | |
| 680 | 277501 | AX-A No. 34 | 1487 | 080-081 | | |
| 681 | 277503 | AX-A No. 36 | 1487 | 084-085 | | |
| 682 | 277505 | AX-A No. 38 | 1487 | 088-089 | | |
| 683 | 277507 | AX-A No. 40 | 1487 | 092-093 | | |
| 684 | 277522 | AX-A No. 55 | 1487 | 122-123 | | |
| 685 | 277523 | AX-A No. 56 | 1487 | 124-125 | | |
| 686 | 277524 | AX-A No. 57 | 1487 | 126-127 | | |
| 687 | 277525 | AX-A No. 58 | 1487 | 128-129 | | |
| 688 | 277526 | AX-A No. 59 | 1487 | 130-131 | | |
| 689 | 277527 | AX-A No. 60 | 1487 | 132-133 | | |
| 690 | 277528 | AX-A No. 61 | 1487 | 134-135 | | |
| 691 | 277529 | AX-A No. 62 | 1487 | 136-137 | | |
| 692 | 277530 | AX-A No. 63 | 1487 | 138-139 | | |
| 693 | 277531 | AX-A No. 64 | 1487 | 140-141 | | |
| 694 | 277532 | AX-A No. 65 | 1487 | 142-143 | | |
| 695 | 277533 | AX-A No. 66 | 1487 | 144-145 | | |
| 696 | 277534 | AX-A No. 67 | 1487 | 146-147 | | |
| 697 | 277535 | AX-A No. 68 | 1487 | 148-149 | | |
| 698 | 277536 | AX-A No. 69 | 1487 | 150-151 | | |
| 699 | 277537 | AX-A No. 70 | 1487 | 152-153 | | |
| 700 | 277538 | AX-A No. 71 | 1487 | 154-155 | | |
| 701 | 277540 | AX-A No. 73 | 1487 | 158-159 | | |
| 702 | 277542 | AX-A No. 75 | 1487 | 162-163 | | |
| 703 | 277544 | AX-A No. 77 | 1487 | 166-167 | | |
| 704 | 277550 | AXER No. 1 | 1487 | 238-239 | | |
| 705 | 277551 | AXER No. 2 | 1487 | 240-241 | | |
| 706 | 277552 | AXER No. 3 | 1487 | 242-243 | | |
| 707 | 277553 | AXER No. 4 | 1487 | 244-245 | | |

39

BUREAU OF
 LAND MANAGEMENT
 2404 AVS - 6 P 12:46
 ARIZONA
 STATE OFFICE
 PHOENIX, ARIZONA

EXHIBIT A

Unpatented Lode Claims and Mill Site Claims:

Pinal Co., AZ Pioneer-Mineral Creek-Cochran-Copper Butte-Riverside Mining Districts

| | A | B | C | D | E | F |
|-----|--------|-------------|------|---------|---|---|
| 708 | 277554 | AXER No. 5 | 1487 | 246-247 | | |
| 709 | 277555 | AXER No. 6 | 1487 | 248-249 | | |
| 710 | 277556 | AXER No. 7 | 1487 | 250-251 | | |
| 711 | 277557 | AXER No. 8 | 1487 | 252-253 | | |
| 712 | 277558 | AXER No. 9 | 1487 | 254-255 | | |
| 713 | 277559 | AXER No. 10 | 1487 | 256-257 | | |
| 714 | 277560 | AXER No. 11 | 1487 | 258-259 | | |
| 715 | 277561 | AXER No. 12 | 1487 | 260-261 | | |
| 716 | 277562 | AXER No. 13 | 1487 | 262-263 | | |
| 717 | 277563 | AXER No. 14 | 1487 | 264-265 | | |
| 718 | 277564 | AXER No. 15 | 1487 | 266-267 | | |
| 719 | 277565 | AXER No. 16 | 1487 | 268-269 | | |
| 720 | 277566 | AXER No. 17 | 1487 | 270-271 | | |
| 721 | 277567 | AXER No. 18 | 1487 | 272-273 | | |
| 722 | 277568 | AXER No. 19 | 1487 | 274-275 | | |
| 723 | 277569 | AXER No. 20 | 1487 | 276-277 | | |
| 724 | 277570 | AXER No. 21 | 1487 | 278-279 | | |
| 725 | 277571 | AXER No. 22 | 1487 | 280-281 | | |
| 726 | 277572 | AXER No. 23 | 1487 | 282-283 | | |
| 727 | 277573 | AXER No. 24 | 1487 | 284-285 | | |
| 728 | 277574 | AXER No. 25 | 1487 | 286-287 | | |
| 729 | 277575 | AXER No. 26 | 1487 | 288-289 | | |
| 730 | 277576 | AXER No. 27 | 1487 | 290-291 | | |
| 731 | 277577 | AXER No. 28 | 1487 | 292-293 | | |
| 732 | 277578 | AXER No. 29 | 1487 | 294-295 | | |
| 733 | 277579 | AXER No. 30 | 1487 | 296-297 | | |
| 734 | 277580 | AXER No. 31 | 1487 | 298-299 | | |
| 735 | 277581 | AXER No. 32 | 1487 | 300-301 | | |
| 736 | 277582 | AXER No. 33 | 1487 | 302-303 | | |
| 737 | 277583 | AXER No. 34 | 1487 | 304-305 | | |
| 738 | 277584 | AXER No. 35 | 1487 | 306-307 | | |
| 739 | 277585 | AXER No. 36 | 1487 | 308-309 | | |
| 740 | 277586 | AXER No. 37 | 1487 | 310-311 | | |
| 741 | 277587 | AXER No. 38 | 1487 | 312-313 | | |
| 742 | 277588 | AXER No. 39 | 1487 | 314-315 | | |
| 743 | 277589 | AXER No. 40 | 1487 | 316-317 | | |
| 744 | 277590 | AXER No. 41 | 1487 | 318-319 | | |
| 745 | 277591 | AXER No. 42 | 1487 | 320-321 | | |
| 746 | 277592 | AXER No. 43 | 1487 | 322-323 | | |

39

ARIZONA
 STATE OFFICE
 HOENIK, ARIZONA

2004 AUG - 6 P 12:46

RECEIVED
 BUREAU OF
 LAND MANAGEMENT

EXHIBIT A

Unpatented Lode Claims and Mill Site Claims: Pinal Co., AZ Pioneer-Mineral Creek-Cochran-Copper Butte-Riverside Mining Districts

| | A | B | C | D | E | F |
|-----|----------|-------------|------|---------|---|---|
| 747 | 277593 | AXER No. 44 | 1487 | 324-325 | | |
| 748 | 277594 | AXER No. 45 | 1487 | 326-327 | | |
| 749 | 277595 | AXER No. 46 | 1487 | 328-329 | | |
| 750 | 277596 | AXER No. 47 | 1487 | 330-331 | | |
| 751 | 277597 | AXER No. 48 | 1487 | 332-333 | | |
| 752 | 277598 | AXER No. 49 | 1487 | 334-335 | | |
| 753 | 277599 | AXER No. 50 | 1487 | 336-337 | | |
| 754 | 277600 ✓ | AXER No. 51 | 1487 | 338-339 | | |
| 755 | 277601 | AXER No. 52 | 1487 | 340-341 | | |
| 756 | 277602 | AXER No. 53 | 1487 | 342-343 | | |
| 757 | 277603 | AXER No. 54 | 1487 | 344-345 | | |
| 758 | 277604 | AXER No. 55 | 1487 | 346-347 | | |
| 759 | 277605 | AXER No. 56 | 1487 | 348-349 | | |
| 760 | 277606 | AXER No. 57 | 1487 | 350-351 | | |
| 761 | 277607 | AXER No. 58 | 1487 | 352-353 | | |
| 762 | 277608 | AXER No. 59 | 1487 | 354-355 | | |
| 763 | 277609 | AXER No. 60 | 1487 | 356-357 | | |
| 764 | 277610 | AXER No. 61 | 1487 | 358-359 | | |
| 765 | 277611 | AXER No. 62 | 1487 | 360-361 | | |
| 766 | 277612 | AXER No. 63 | 1487 | 362-363 | | |
| 767 | 277613 | AXER No. 64 | 1487 | 364-365 | | |
| 768 | 277614 | AXER No. 65 | 1487 | 366-367 | | |
| 769 | 277615 | AXER No. 66 | 1487 | 368-369 | | |
| 770 | 277616 | AXER No. 67 | 1487 | 370-371 | | |
| 771 | 277617 | AXER No. 68 | 1487 | 372-373 | | |
| 772 | 277618 | AXER No. 69 | 1487 | 374-375 | | |
| 773 | 277619 | AXER No. 70 | 1487 | 376-377 | | |
| 774 | 277620 ✓ | AXER No. 71 | 1487 | 378-379 | | |
| 775 | 277621 | AXER No. 72 | 1487 | 380-381 | | |
| 776 | 277622 | AXER No. 73 | 1487 | 382-383 | | |
| 777 | 277623 | AXER No. 74 | 1487 | 384-385 | | |
| 778 | 277624 | AXER No. 75 | 1487 | 386-387 | | |
| 779 | 277625 | AXER No. 76 | 1487 | 388-389 | | |
| 780 | 277626 | AXER No. 77 | 1487 | 390-391 | | |
| 781 | 277627 | AXER No. 78 | 1487 | 392-393 | | |
| 782 | 277628 | AXER No. 79 | 1487 | 394-395 | | |
| 783 | 277629 | AXER No. 80 | 1487 | 396-397 | | |
| 784 | 277630 | AXER No. 81 | 1487 | 398-399 | | |
| 785 | 277631 | AXER No. 82 | 1487 | 400-401 | | |

39

2004 AUG - 6 P 12: 46
 BUREAU OF LAND MANAGEMENT
 ARIZONA
 STATE OFFICE
 PHOENIX, ARIZONA

EXHIBIT A

Unpatented Lode Claims and Mill Site Claims:

Pinal Co., AZ Pioneer-Mineral Creek-Cochran-Copper Butte-Riverside Mining Districts

| | A | B | C | D | E | F |
|-----|--------|--------------|------|---------|---|---|
| 786 | 277632 | AXER No. 83 | 1487 | 402-403 | | |
| 787 | 277633 | AXER No. 84 | 1487 | 404-405 | | |
| 788 | 277634 | AXER No. 85 | 1487 | 406-407 | | |
| 789 | 277635 | AXER No. 86 | 1487 | 408-409 | | |
| 790 | 277636 | AXER No. 87 | 1487 | 410-411 | | |
| 791 | 277637 | AXER No. 88 | 1487 | 412-413 | | |
| 792 | 277638 | AXER No. 89 | 1487 | 414-415 | | |
| 793 | 277639 | AXER No. 90 | 1487 | 416-417 | | |
| 794 | 277640 | AXER No. 91 | 1487 | 418-419 | | |
| 795 | 277641 | AXER No. 92 | 1487 | 420-421 | | |
| 796 | 277642 | AXER No. 93 | 1487 | 422-423 | | |
| 797 | 277643 | AXER No. 94 | 1487 | 424-425 | | |
| 798 | 277644 | AXER No. 95 | 1487 | 426-427 | | |
| 799 | 277645 | AXER No. 96 | 1487 | 428-429 | | |
| 800 | 277646 | AXER No. 97 | 1487 | 430-431 | | |
| 801 | 277647 | AXER No. 98 | 1487 | 432-433 | | |
| 802 | 277648 | AXER No. 99 | 1487 | 434-435 | | |
| 803 | 277649 | AXER No. 100 | 1487 | 436-437 | | |
| 804 | 277650 | AXER No. 101 | 1487 | 438-439 | | |
| 805 | 277651 | AXER No. 102 | 1487 | 440-441 | | |
| 806 | 277652 | AXER No. 103 | 1487 | 442-443 | | |
| 807 | 277653 | AXER No. 104 | 1487 | 444-445 | | |
| 808 | 277654 | AXER No. 105 | 1487 | 446-447 | | |
| 809 | 277655 | AXER No. 106 | 1487 | 448-449 | | |
| 810 | 277656 | AXER No. 107 | 1487 | 450-451 | | |
| 811 | 277657 | AXER No. 108 | 1487 | 452-453 | | |
| 812 | 277658 | AXER No. 109 | 1487 | 454-455 | | |
| 813 | 277659 | AXER No. 110 | 1487 | 456-457 | | |
| 814 | 277660 | AXER No. 111 | 1487 | 458-459 | | |
| 815 | 277661 | AXER No. 112 | 1487 | 460-461 | | |
| 816 | 277662 | AXER No. 113 | 1487 | 462-463 | | |
| 817 | 277663 | AXER No. 114 | 1487 | 464-465 | | |
| 818 | 277664 | AXER No. 115 | 1487 | 466-467 | | |
| 819 | 277665 | AXER No. 116 | 1487 | 468-469 | | |
| 820 | 277666 | AXER No. 117 | 1487 | 470-471 | | |
| 821 | 277667 | AXER No. 118 | 1487 | 472-473 | | |
| 822 | 277668 | AXER No. 119 | 1487 | 474-475 | | |
| 823 | 277669 | AXER No. 120 | 1487 | 476-477 | | |
| 824 | 277670 | AXER No. 121 | 1487 | 478-479 | | |

39

ARIZONA
STATE OFFICE
PHOENIX, ARIZONA

2014 AUG - 6 P 12:46

RECEIVED
BUREAU OF
LAND MANAGEMENT

EXHIBIT A

Unpatented Lode Claims and Mill Site Claims:

Pinal Co., AZ Pioneer-Mineral Creek-Coehran-Copper Butte-Riverside Mining Districts

| | A | B | C | D | E | F |
|-----|---------|-------------------|------|---------|------|---------|
| 825 | 277671 | AXER No. 122 | 1487 | 480-481 | | |
| 826 | 277672 | AXER No. 123 | 1487 | 482-483 | | |
| 827 | 277673 | AXER No. 124 | 1487 | 484-485 | | |
| 828 | 289373✓ | Butte #1 | 1553 | 378 | | |
| 829 | 289374✓ | Butte #2 | 1553 | 379 | | |
| 830 | 299654 | Raycon 46 | 1640 | 316-317 | | |
| 831 | 299656 | Raycon 48 | 1640 | 320-321 | | |
| 832 | 299658 | Raycon 50 | 1640 | 324-325 | | |
| 833 | 299660✓ | Raycon 52 | 1640 | 328-329 | | |
| 834 | 299662✓ | Raycon 54 | 1640 | 332-333 | | |
| 835 | 299664✓ | Raycon 56 | 1640 | 336-337 | | |
| 836 | 299673 | Raycon 65 | 1640 | 354-355 | | |
| 837 | 299674 | Raycon 66 | 1640 | 356-357 | | |
| 838 | 299675 | Raycon 67 | 1640 | 358-359 | | |
| 839 | 299676 | Raycon 68 | 1640 | 360-361 | | |
| 840 | 299677 | Raycon 69 | 1640 | 362-363 | | |
| 841 | 299678✓ | Raycon 70 | 1640 | 364-365 | | |
| 842 | 299693 | Raycon 85 | 1640 | 394-395 | | |
| 843 | 299694 | Raycon 86 | 1640 | 396-397 | | |
| 844 | 299695✓ | Raycon 87 | 1640 | 398-399 | | |
| 845 | 303735 | Elder 3 | 1671 | 22 | | |
| 846 | 303736 | Elder 4 | 1671 | 24 | | |
| 847 | 303737 | Elder 5 | 1671 | 26 | | |
| 848 | 303738 | Elder 6 | 1671 | 28 | | |
| 849 | 303739 | Elder 7 | 1671 | 30 | | |
| 850 | 303740 | Elder 8 | 1671 | 32 | | |
| 851 | 303741 | Elder 9 | 1671 | 34 | | |
| 852 | 303742 | Elder 10 | 1671 | 36 | | |
| 853 | 303743 | Elder 11 | 1671 | 38 | | |
| 854 | 303744✓ | Elder 12 | 1671 | 40 | | |
| 855 | 303747 | Elder 15, Amended | 1671 | 46 | 1869 | 964-965 |
| 856 | 303749 | Elder 17 | 1671 | 50 | | |
| 857 | 303751 | Elder 19 | 1671 | 54 | | |
| 858 | 303753 | Elder 21 | 1671 | 58 | | |
| 859 | 303755 | Elder 23 | 1671 | 62 | | |
| 860 | 303762 | Elder 30 | 1671 | 76 | | |
| 861 | 303763 | Elder 31 | 1671 | 78 | | |
| 862 | 303764 | Elder 32 | 1671 | 80 | | |
| 863 | 303765 | Elder 33 | 1671 | 82 | | |

39

ARIZONA
 STATE OFFICE
 PHOENIX, ARIZONA

1001 AUG - 6 P 12:46

BUREAU OF
 LAND MANAGEMENT

EXHIBIT A

Unpatented Lode Claims and Mill Site Claims:

Pinal Co., AZ Pioneer-Mineral Creek-Cochran-Copper Butte-Riverside Mining Districts

| | A | B | C | D | E | F |
|-----|----------|-------------------|------|---------|---|---|
| 864 | 303766 | Elder 34 | 1671 | 84 | | |
| 865 | 303767 | Elder 35 | 1671 | 86 | | |
| 866 | 303768 | Elder 36 | 1671 | 88 | | |
| 867 | 303769 | Elder 37 | 1671 | 90 | | |
| 868 | 303770 | Elder 38 | 1671 | 92 | | |
| 869 | 303771 | Elder 39 | 1671 | 94 | | |
| 870 | 303772 | Elder 48 | 1671 | 96 | | |
| 871 | 303773 | Elder 49 | 1671 | 98 | | |
| 872 | 303774 | Elder 50 | 1671 | 100 | | |
| 873 | 303775 | Elder 51 | 1671 | 102 | | |
| 874 | 303776 | Elder 52 | 1671 | 104 | | |
| 875 | 303777 | Elder 53 | 1671 | 106 | | |
| 876 | 303778 | Elder 54 | 1671 | 108 | | |
| 877 | 303779 | Elder 55 | 1671 | 110 | | |
| 878 | 303780 ✓ | Elder 56 | 1671 | 112 | | |
| 879 | 303781 ✓ | Elder 57 | 1671 | 114 | | |
| 880 | 315170 | Elder 2 | 1752 | 867 | | |
| 881 | 315171 | Elder 40 | 1752 | 869 | | |
| 882 | 315172 | Elder 41 | 1752 | 871 | | |
| 883 | 315173 | Elder 42 | 1752 | 873 | | |
| 884 | 315174 | Elder 43 | 1752 | 875 | | |
| 885 | 315175 | Elder 44 | 1752 | 877 | | |
| 886 | 315176 | Elder 45 | 1752 | 879 | | |
| 887 | 315177 | Elder 46 | 1752 | 881 | | |
| 888 | 315178 | Elder 47 | 1752 | 883 | | |
| 889 | 315179 | Elder 58 | 1752 | 885 | | |
| 890 | 315180 ✓ | Elder 59 | 1752 | 887 | | |
| 891 | 315181 | Elder 60 | 1752 | 889 | | |
| 892 | 315182 | Elder 61 | 1752 | 891 | | |
| 893 | 315183 | Elder 62 | 1752 | 962-963 | | |
| 894 | 315184 | Elder 63 | 1752 | 895 | | |
| 895 | 315185 | Elder 64 | 1752 | 897 | | |
| 896 | 315186 ✓ | Elder 65 | 1752 | 899 | | |
| 897 | 325895 | Sue 65 | 1869 | 958-959 | | |
| 898 | 325896 | Sue 70 | 1869 | 960-961 | | |
| 899 | 325897 | Mescal No. 48 | 1869 | 912-913 | | |
| 900 | 325898 | Ray Southern 14 | 1869 | 928-929 | | |
| 901 | 325899 | Ray Southern | 1869 | 930-931 | | |
| 902 | 325900 | Ray Southern 16-A | 1869 | 932-933 | | |

39

ARIZONA
 STATE OFFICE
 PHOENIX, ARIZONA
 2014 JUN -6 P 12:46
 DEPARTMENT OF
 LAND MANAGEMENT

EXHIBIT A

Unpatented Lode Claims and Mill Site Claims:

Pinal Co., AZ Pioneer-Mineral Creek-Cochran-Copper Butte-Riverside Mining Districts

| | A | B | C | D | E | F |
|-----|--------|-------------|------|---------|---|---|
| 903 | 325901 | Elder 13A | 1869 | 962-963 | | |
| 904 | 325902 | Elder 18A | 1869 | 966-967 | | |
| 905 | 325903 | Elder 22A | 1869 | 968-969 | | |
| 906 | 325904 | Bur No. 35 | 1869 | 972-973 | | |
| 907 | 325905 | Bur No. 36 | 1869 | 974-975 | | |
| 908 | 325906 | Bur No. 38 | 1869 | 976-977 | | |
| 909 | 325907 | Bur No. 81 | 1869 | 982-983 | | |
| 910 | 325908 | Ray No. 98 | 1869 | 986-987 | | |
| 911 | 333067 | LOT 5 | 2080 | 959-960 | | |
| 912 | 333068 | C.E. #1 | 2080 | 961-962 | | |
| 913 | 333069 | C.E. #2 | 2080 | 963-964 | | |
| 914 | 333070 | C.E. #3 | 2080 | 965-966 | | |
| 915 | 333071 | C.E. #4 | 2080 | 967-968 | | |
| 916 | 333072 | C.E. #5 | 2080 | 969-970 | | |
| 917 | 338178 | Nat No. 5 | 1996 | 3593 | | |
| 918 | 338179 | Nat No. 6 | 1996 | 3594 | | |
| 919 | 338180 | Nat No. 7 | 1196 | 3595 | | |
| 920 | 338181 | Nat No. 8 | 1996 | 3596 | | |
| 921 | 338182 | Nat No. 9 | 1996 | 3597 | | |
| 922 | 338183 | Nat No. 10 | 1996 | 3598 | | |
| 923 | 338184 | Nat No. 11 | 1996 | 3599 | | |
| 924 | 338185 | Nat No. 12 | 1996 | 3600 | | |
| 925 | 338186 | Nat No. 13 | 1996 | 3601 | | |
| 926 | 338187 | Nat No. 14 | 1996 | 3602 | | |
| 927 | 338188 | Nat No. 15 | 1996 | 3603 | | |
| 928 | 338189 | Nat No. 16 | 1996 | 3604 | | |
| 929 | 344575 | TORTILLA 1 | 1997 | 4762 | | |
| 930 | 344576 | TORTILLA 2 | 1997 | 4763 | | |
| 931 | 344577 | TORTILLA 3 | 1997 | 4764 | | |
| 932 | 344578 | TORTILLA 4 | 1997 | 4765 | | |
| 933 | 344579 | TORTILLA 5 | 1997 | 4766 | | |
| 934 | 344580 | TORTILLA 6 | 1997 | 4767 | | |
| 935 | 344581 | TORTILLA 7 | 1997 | 4768 | | |
| 936 | 344582 | TORTILLA 8 | 1997 | 4769 | | |
| 937 | 344583 | TORTILLA 9 | 1997 | 4770 | | |
| 938 | 344584 | TORTILLA 10 | 1997 | 4771 | | |
| 939 | 344585 | TORTILLA 11 | 1997 | 4772 | | |
| 940 | 344586 | TORTILLA 12 | 1997 | 4773 | | |
| 941 | 344587 | TORTILLA 13 | 1997 | 4774 | | |

39

ARIZONA
 STATE OFFICE
 PHOENIX, ARIZONA

2001 AUG - 6 P 12:46

DEPARTMENT OF
 LAND MANAGEMENT

EXHIBIT A

Unpatented Lode Claims and Mill Site Claims:

Pinal Co., AZ Pioneer-Mineral Creek-Cochran-Copper Butte-Riverside Mining Districts

| | A | B | C | D | E | F |
|-----|----------|--------------|------|------|---|---|
| 942 | 344588 ✓ | TORTILLA 14 | 1997 | 4775 | | |
| 943 | 344652 | TORTILLA 15 | 1997 | 6417 | | |
| 944 | 344653 | TORTILLA 16 | 1997 | 6418 | | |
| 945 | 344654 | TORTILLA 17 | 1997 | 6419 | | |
| 946 | 344655 | TORTILLA 18 | 1997 | 6420 | | |
| 947 | 344656 | TORTILLA 19 | 1997 | 6421 | | |
| 948 | 344657 | TORTILLA 20 | 1997 | 6422 | | |
| 949 | 344658 | TORTILLA 21 | 1997 | 6423 | | |
| 950 | 344659 | TORTILLA 22 | 1997 | 6424 | | |
| 951 | 344660 ✓ | TORTILLA 23 | 1997 | 6425 | | |
| 952 | 344661 | TORTILLA 24 | 1997 | 6426 | | |
| 953 | 344662 | TORTILLA 25 | 1997 | 6427 | | |
| 954 | 344663 | TORTILLA 26 | 1997 | 6428 | | |
| 955 | 344664 | TORTILLA 27 | 1997 | 6429 | | |
| 956 | 344665 | TORTILLA 28 | 1997 | 6430 | | |
| 957 | 344666 | TORTILLA 29 | 1997 | 6431 | | |
| 958 | 344667 | TORTILLA 30 | 1997 | 6432 | | |
| 959 | 344668 | TORTILLA 31 | 1997 | 6433 | | |
| 960 | 344669 | TORTILLA 32 | 1997 | 6434 | | |
| 961 | 344670 | TORTILLA 33 | 1997 | 6435 | | |
| 962 | 344671 | TORTILLA 34 | 1997 | 6436 | | |
| 963 | 344672 | TORTILLA 35 | 1997 | 6437 | | |
| 964 | 344673 ✓ | TORTILLA 36 | 1997 | 6438 | | |
| 965 | 344757 | HACKBERRY 45 | 1997 | 8632 | | |
| 966 | 344758 | HACKBERRY 46 | 1997 | 8633 | | |
| 967 | 344759 | HACKBERRY 47 | 1997 | 8634 | | |
| 968 | 344760 | HACKBERRY 48 | 1997 | 8635 | | |
| 969 | 344761 | HACKBERRY 49 | 1997 | 8636 | | |
| 970 | 344762 | HACKBERRY 50 | 1997 | 8637 | | |
| 971 | 344763 | HACKBERRY 51 | 1997 | 8638 | | |
| 972 | 344764 | HACKBERRY 52 | 1997 | 8639 | | |
| 973 | 344765 | HACKBERRY 53 | 1997 | 8640 | | |
| 974 | 344766 | HACKBERRY 54 | 1997 | 8641 | | |
| 975 | 344767 | HACKBERRY 55 | 1997 | 8642 | | |
| 976 | 344768 | HACKBERRY 56 | 1997 | 8643 | | |
| 977 | 344769 | HACKBERRY 57 | 1997 | 8644 | | |
| 978 | 344770 | HACKBERRY 58 | 1997 | 8645 | | |
| 979 | 344771 | HACKBERRY 59 | 1997 | 8646 | | |
| 980 | 344772 | HACKBERRY 60 | 1997 | 8647 | | |

39

RECEIVED
 BUREAU OF
 LAND MANAGEMENT
 2004 AUG - 6 P 12:41
 ARIZONA
 STATE OFFICE
 PHOENIX, ARIZONA

EXHIBIT A

Unpatented Lode Claims and Mill Site Claims:

Pinal Co., AZ Pioneer-Mineral Creek-Cochran-Gopper Butte-Riverside Mining Districts

| | A | B | C | D | E | F |
|------|----------|--------------|------|-------|---|---|
| 981 | 344773 | HACKBERRY 61 | 1997 | 8648 | | |
| 982 | 344774 ✓ | HACKBERRY 62 | 1997 | 8649 | | |
| 983 | 345121 | HACKBERRY 63 | 1997 | 9613 | | |
| 984 | 345122 | HACKBERRY 64 | 1997 | 9614 | | |
| 985 | 345123 | HACKBERRY 65 | 1997 | 9615 | | |
| 986 | 345124 | HACKBERRY 66 | 1997 | 9616 | | |
| 987 | 345125 | HACKBERRY 67 | 1997 | 9617 | | |
| 988 | 345126 | HACKBERRY 68 | 1997 | 9618 | | |
| 989 | 345127 | HACKBERRY 69 | 1997 | 9619 | | |
| 990 | 345128 | HACKBERRY 70 | 1997 | 9620 | | |
| 991 | 345129 ✓ | HACKBERRY 71 | 1997 | 9621 | | |
| 992 | 345188 | HACKBERRY 1 | 1997 | 10513 | | |
| 993 | 345189 | HACKBERRY 2 | 1997 | 10514 | | |
| 994 | 345190 | HACKBERRY 3 | 1997 | 10515 | | |
| 995 | 345191 | HACKBERRY 4 | 1997 | 10516 | | |
| 996 | 345192 | HACKBERRY 5 | 1997 | 10517 | | |
| 997 | 345193 | HACKBERRY 6 | 1997 | 10518 | | |
| 998 | 345194 | HACKBERRY 7 | 1997 | 10519 | | |
| 999 | 345195 | HACKBERRY 8 | 1997 | 10520 | | |
| 1000 | 345196 | HACKBERRY 9 | 1997 | 10521 | | |
| 1001 | 345197 | HACKBERRY 10 | 1997 | 10522 | | |
| 1002 | 345198 | HACKBERRY 11 | 1997 | 10523 | | |
| 1003 | 345199 | HACKBERRY 12 | 1997 | 10524 | | |
| 1004 | 345200 ✓ | HACKBERRY 13 | 1997 | 10525 | | |
| 1005 | 345201 | HACKBERRY 14 | 1997 | 10526 | | |
| 1006 | 345202 | HACKBERRY 15 | 1997 | 10527 | | |
| 1007 | 345203 | HACKBERRY 16 | 1997 | 10528 | | |
| 1008 | 345204 | HACKBERRY 17 | 1997 | 10529 | | |
| 1009 | 345205 | HACKBERRY 18 | 1997 | 10530 | | |
| 1010 | 345206 | HACKBERRY 19 | 1997 | 10531 | | |
| 1011 | 345207 | HACKBERRY 20 | 1997 | 10532 | | |
| 1012 | 345208 | HACKBERRY 21 | 1997 | 10533 | | |
| 1013 | 345209 | HACKBERRY 22 | 1997 | 10534 | | |
| 1014 | 345210 | HACKBERRY 23 | 1997 | 10535 | | |
| 1015 | 345211 | HACKBERRY 24 | 1997 | 10536 | | |
| 1016 | 345212 | HACKBERRY 25 | 1997 | 10537 | | |
| 1017 | 345213 | HACKBERRY 26 | 1997 | 10538 | | |
| 1018 | 345214 | HACKBERRY 27 | 1997 | 10539 | | |
| 1019 | 345215 | HACKBERRY 28 | 1997 | 10540 | | |

39

ARIZONA
STATE OFFICE
DENIX, ARIZONA

2014 AUG - 6 P 12:46

BUREAU OF
LAND MANAGEMENT

EXHIBIT A

Unpatented Lode Claims and Mill Site Claims:
 Pinal Co., AZ Pioneer-Mineral Creek-Cochran-Copper Butte-Riverside Mining Districts

| | A | B | C | D | E | F |
|------|----------|--------------|------|-------|---|---|
| 1020 | 345216 | HACKBERRY 29 | 1997 | 10541 | | |
| 1021 | 345217 | HACKBERRY 30 | 1997 | 10542 | | |
| 1022 | 345218 | HACKBERRY 31 | 1997 | 10543 | | |
| 1023 | 345219 | HACKBERRY 32 | 1997 | 10544 | | |
| 1024 | 345220 | HACKBERRY 33 | 1997 | 10545 | | |
| 1025 | 345221 | HACKBERRY 34 | 1997 | 10546 | | |
| 1026 | 345222 | HACKBERRY 35 | 1997 | 10547 | | |
| 1027 | 345223 | HACKBERRY 36 | 1997 | 10548 | | |
| 1028 | 345224 | HACKBERRY 37 | 1997 | 10549 | | |
| 1029 | 345225 | HACKBERRY 38 | 1997 | 10550 | | |
| 1030 | 345226 | HACKBERRY 39 | 1997 | 10551 | | |
| 1031 | 345227 | HACKBERRY 40 | 1997 | 10552 | | |
| 1032 | 345228 | HACKBERRY 41 | 1997 | 10553 | | |
| 1033 | 345229 | HACKBERRY 42 | 1997 | 10554 | | |
| 1034 | 345230 ✓ | HACKBERRY 43 | 1997 | 10555 | | |
| 1035 | 345231 ✓ | HACKBERRY 44 | 1997 | 10556 | | |
| 1036 | 345354 | HACKBERRY 72 | 1997 | 13038 | | |
| 1037 | 345355 | HACKBERRY 73 | 1997 | 13039 | | |
| 1038 | 345356 | HACKBERRY 74 | 1997 | 13040 | | |
| 1039 | 345357 | HACKBERRY 75 | 1997 | 13041 | | |
| 1040 | 345358 | HACKBERRY 76 | 1997 | 13042 | | |
| 1041 | 345359 | HACKBERRY 77 | 1997 | 13043 | | |
| 1042 | 345360 | HACKBERRY 78 | 1997 | 13044 | | |
| 1043 | 345361 | HACKBERRY 79 | 1997 | 13045 | | |
| 1044 | 345362 | HACKBERRY 80 | 1997 | 13046 | | |
| 1045 | 345363 | HACKBERRY 81 | 1997 | 13047 | | |
| 1046 | 345364 | HACKBERRY 82 | 1997 | 13048 | | |
| 1047 | 345365 | HACKBERRY 83 | 1997 | 13049 | | |
| 1048 | 345366 | HACKBERRY 84 | 1997 | 13050 | | |
| 1049 | 345367 | HACKBERRY 85 | 1997 | 13051 | | |
| 1050 | 345368 | HACKBERRY 86 | 1997 | 13052 | | |
| 1051 | 345369 | HACKBERRY 87 | 1997 | 13053 | | |
| 1052 | 345370 | HACKBERRY 88 | 1997 | 13054 | | |
| 1053 | 345371 | HACKBERRY 89 | 1997 | 13055 | | |
| 1054 | 345372 | HACKBERRY 90 | 1997 | 13056 | | |
| 1055 | 345373 | HACKBERRY 91 | 1997 | 13057 | | |
| 1056 | 345374 | HACKBERRY 92 | 1997 | 13058 | | |
| 1057 | 345375 | HACKBERRY 93 | 1997 | 13059 | | |
| 1058 | 345376 | HACKBERRY 94 | 1997 | 13060 | | |

39

RECEIVED
 BUREAU OF
 LAND MANAGEMENT
 2004 AUG - 6 P 12:
 ARIZONA
 STATE OFFICE
 PHOENIX, ARIZON

EXHIBIT A

Unpatented Lode Claims and Mill Site Claims: Pinal Co., AZ Pioneer-Mineral Creek-Cochran-Copper Butte-Riverside Mining Districts

| | A | B | C | D | E | F |
|------|--------|---------------|------|-------|---|---|
| 1059 | 345377 | HACKBERRY 95 | 1997 | 13061 | | |
| 1060 | 345378 | HACKBERRY 96 | 1997 | 13062 | | |
| 1061 | 345379 | HACKBERRY 97 | 1997 | 13063 | | |
| 1062 | 345380 | HACKBERRY 98 | 1997 | 13064 | | |
| 1063 | 345381 | HACKBERRY 99 | 1997 | 13065 | | |
| 1064 | 345382 | HACKBERRY 100 | 1997 | 13066 | | |
| 1065 | 345383 | HACKBERRY 101 | 1997 | 13067 | | |
| 1066 | 345384 | HACKBERRY 102 | 1997 | 13068 | | |
| 1067 | 345385 | HACKBERRY 103 | 1997 | 13069 | | |
| 1068 | 345386 | HACKBERRY 104 | 1997 | 13070 | | |
| 1069 | 345387 | HACKBERRY 105 | 1997 | 13071 | | |
| 1070 | 345388 | HACKBERRY 106 | 1997 | 13072 | | |
| 1071 | 345389 | HACKBERRY 107 | 1997 | 13073 | | |
| 1072 | 345629 | RUSTLER 1 | 1997 | 13769 | | |
| 1073 | 345630 | RUSTLER 2 | 1997 | 13770 | | |
| 1074 | 345631 | RUSTLER 3 | 1997 | 13771 | | |
| 1075 | 345632 | RUSTLER 4 | 1997 | 13772 | | |
| 1076 | 353756 | M. Tiger | 2000 | 30547 | | |

18

ARIZONA
STATE OFFICE
PHOENIX, ARIZONA

2004 AUG - 6 P 12:46

RECEIVED
BUREAU OF
LAND MANAGEMENT

Login ID 202
Entry Date 08/09/2004
Total Amount \$125.00

8-9-04 \$125.00
transferred to
overpayment.
Discussed with

Original Order Items


| Line | Order# | AuthNos | TransDate | Action | Amount | B Org | R Org | Fund | Program | Bill# | Project |
|------|--------|---------|------------|-----------------------------------|--------------|-------|-------|------|---------|-------|---------|
| 1 | 955392 | AMC1186 | 08/06/2004 | MINING CLAIM MONEY RECEIVED (455) | \$134,375.00 | AZ950 | AZ950 | 455 | 000177 | | |

Hand Kreis @
520-798-7717

Order Items To Be Generated for Transfer

| Line | Order# | AuthNos | TransDate | Action | Amount | B Org | R Org | Fund | Program | Bill# | Project |
|------|--------|---------|-----------|------------------------------------|-----------|-------|-------|------|---------|-------|---------|
| 1 | 955392 | AMC1186 | 8/9/2004 | MINING CLAIM MONEY RECEIVED (455) | \$-125.00 | AZ950 | AZ950 | 455 | 000177 | | |
| 2 | 955392 | | 8/9/2004 | OVERPAYMENT OF MORE THAN \$1 (455) | \$125.00 | AZ950 | AZ950 | 455 | 000177 | | |

need to refund
auth orizator



Express

131

200

NO POUCH NEEDED. See back for peel and stick application instructions.

RECIPIENT: PEEL HERE

RECEIVED
BUREAU OF
LAND MANAGEMENT

2004 AUG -6 P 12:43

ARIZONA
STATE OFFICE
PHOENIX, ARIZONA

FedEx. PRIORITY OVERNIGHT FRI
emp: 212503 05AUG04

TRK# 8457 1672 3738 FORM 0215

Deliver By:
06AUG04 A1

85004 -AZ-US

PHX
WMDGLA



FedEx USA Airbill
Express

FedEx Tracking Number

8457 1672 3738

1 From This portion can be removed for Recipient's records.

Date 8/5/04 FedEx Tracking Number 845716723738

Sender's Name HENRY G KRUIS Phone 520 798-7500

Company ASARCO INC

Address 1150 N 7TH AVE

City TUCSON State AZ ZIP 85705-6606

2 Your Internal Billing Reference

3 To Recipient's Name MS DORIE MORRISON

Company AZ STATE OFFICE - BUREAU OF LAND MANAGEMENT, DEPT OF THE INTERIOR

Address 222 NORTH CENTRAL AVENUE

City PHOENIX State AZ ZIP 85004-2203



0215 Recipient's Copy

4a Express Package Service
FedEx Priority Overnight
FedEx Standard Overnight
FedEx First Overnight
FedEx 2Day
FedEx Express Saver

4b Express Freight Service
FedEx 1Day Freight
FedEx 2Day Freight
FedEx 3Day Freight

5 Packaging
FedEx Envelope
FedEx Pak
Other

6 Special Handling
SATURDAY Delivery
HOLD Weekday at FedEx Location
HOLD Saturday at FedEx Location
Does this shipment contain dangerous goods?
Dry Ice
Cargo Aircraft Only

Payment Bill to:
Sender
Recipient
Third Party
Credit Card
Cash/Check

Total Packages
Total Weight
Total Charges
Credit Card Auth.

8 Release Signature

By signing you authorize us to deliver this shipment without obtaining a signature and agree to indemnify and hold us harmless from any resulting claims.
Questions? Visit our Web site at fedex.com
447

United States Department of the Interior
Bureau of Land Management
 BUSINESS & SUPPORT SVCS DIV
 222 N CENTRAL AVE
 PHOENIX, AZ 85004 -2203
 Phone: (602) 417-9200

| | |
|---------|--------|
| Receipt | |
| No: | 921309 |

Transaction #: 955392
Date of Transaction: 08/04/2004

| | |
|------------------|--|
| CUSTOMER: | ASARCO INC 1150 N 7TH AVE TUCSON, AZ 85705 |
|------------------|--|

| LINE # | QTY | DESCRIPTION | REMARKS | UNIT PRICE | TOTAL |
|---------------|------|---|-------------------------|------------|---------------------|
| 1 | 1.00 | SUSPENSE, MISCELLANEOUS / SUSPENSE, MISCELLANEOUS / TEMPORARY SUSPENSE, MISC (455) | MAINTENANCE FEE 2005 | - n/a - | 134375.00 |
| TOTAL: | | | | | \$134,375.00 |

| PAYMENT INFORMATION | | | | | | | | | | | | | | | | | |
|---------------------|---|--------------------|--------------|--------------------|------------|--------------|-------|------------------|------------|------------------|--------|--|--|--------------|---|--|--|
| 1 | <table border="1"> <tr> <td>AMOUNT:</td> <td>\$134,375.00</td> <td>POSTMARKED:</td> <td>08/03/2004</td> </tr> <tr> <td>TYPE:</td> <td>CHECK</td> <td>RECEIVED:</td> <td>08/04/2004</td> </tr> <tr> <td>CHECK NO:</td> <td>101830</td> <td></td> <td></td> </tr> <tr> <td>NAME:</td> <td colspan="3">ASARCO MAIN OFFICE 1150 N 7TH AVE TUCSON AZ 85705</td> </tr> </table> | AMOUNT: | \$134,375.00 | POSTMARKED: | 08/03/2004 | TYPE: | CHECK | RECEIVED: | 08/04/2004 | CHECK NO: | 101830 | | | NAME: | ASARCO MAIN OFFICE 1150 N 7TH AVE TUCSON AZ 85705 | | |
| AMOUNT: | \$134,375.00 | POSTMARKED: | 08/03/2004 | | | | | | | | | | | | | | |
| TYPE: | CHECK | RECEIVED: | 08/04/2004 | | | | | | | | | | | | | | |
| CHECK NO: | 101830 | | | | | | | | | | | | | | | | |
| NAME: | ASARCO MAIN OFFICE 1150 N 7TH AVE TUCSON AZ 85705 | | | | | | | | | | | | | | | | |

AMC 1186

| REMARKS |
|---|
| LOCATABLE MINERALS: HELD IN SUSPENSE PENDING RECEIPT OF DOCUMENTATION |

This receipt was generated by the automated BLM Collections and Billing System and is a paper representation of a portion of the official electronic record contained therein.

Receipt No. 5211689

Trans No. 526250

345121, 345354, 344575, 344652
345629, 277468, 333067, 299632,
338178, 353756

| AMC Number | Code | Amount |
|---------------|------|-------------------|
| 253303-253303 | 482 | 200 |
| 253304-253319 | | 1500 |
| 253321-353322 | | 200 |
| 253324 | | 100 |
| 253326-253341 | | 1600 |
| 253342-253375 | | 3400 |
| 253376-253410 | | 3500 |
| 253411-253430 | | 2000 |
| 253456-253457 | | 200 |
| 253460-253464 | | 500 |
| 253467-253473 | | 700 |
| 253474-253483 | | 1000 |
| 253485-253488 | | 400 |
| 289373-289374 | | 200 |
| 325895-325896 | | 200 |
| 670216-67031 | | 600 |
| TOTAL: | 482 | 18,900 |

Date of Doc 8/15/02 19,000

Date of Rec't 8/16/02

Amount Rec'd 128,000.00

Amount Earned ~~128,000~~

- 480 POL 127,900
- 481 NOI
- 482 MAINT
- 396 TRANS
- 635 AMEND

Claim# 345633 is closed. Refund issued

1075

LEAD FILE #'S _____

~~253273, 289373, 325895,~~
66892, 138158, 141486, 325895

303735, 315170, 1186, 46919, 312984,
315168, 316548, 45684, 344757, 345188

| AMC Number | Code | Amount |
|-------------|------|-------------------|
| 67032-67033 | 482 | 200 |
| 67035-67043 | | 900 |
| 67045-67063 | | 1900 |
| 67064-67097 | | 3400 |
| 67098-67101 | | 400 |
| 67103-67123 | | 2100 |
| 67179-67178 | | 500 |
| 67179-67184 | | 600 |
| 67187-67189 | | 300 |
| 67193 | | 100 |
| 67195-67199 | | 500 |
| 67219-67251 | | 300 |
| 67252-67266 | | 1500 |
| 67267-67269 | | 300 |
| 67271 | | 100 |
| 67273-67275 | | 300 |
| TOTAL: | 482 | 34,400 |

Date Entered: 10/3/02 JK 13,500

Date Verified: 10/17/02 AB

Sent to Accts: " "

Date Earned: _____

NOTES:

Receipt No. _____

LEAD FILE #'S _____

Trans No. _____

| AMC Number | Code | Amount |
|---------------|------------|--------------|
| 67277-67281 | 482 | 500 |
| 67284 | | 100 |
| 67282-67300 | | 1500 |
| 67301-67313 | | 1300 |
| 67314-67318 | | 500 |
| 67321-67331 | | 1100 |
| 67332-67346 | | 1500 |
| 67428-67431 | | 400 |
| 67432-67439 | | 800 |
| 67441 | | 100 |
| 67443-67457 | | 1500 |
| 67459-67469 | | 1100 |
| 67470-67504 | | 3500 |
| 67505-67536 | | 3200 |
| 67538-67540 | | 300 |
| 138158-138161 | | 400 |
| TOTAL: | 482 | 97800 |

| AMC Number | Code | Amount |
|---------------|------------|-------------|
| 141524-141534 | 482 | 2000 |
| 141535 | | 100 |
| 141622-141623 | | 200 |
| 325897-325900 | | 400 |
| 325904-325908 | | 500 |
| 303733-303744 | | 1000 |
| 303747 | | 100 |
| 303749 | | 100 |
| 303751 | | 100 |
| 303753 | | 100 |
| 303755 | | 100 |
| 303762-303765 | | 400 |
| 303766-303781 | | 1600 |
| 315170-315186 | | 1700 |
| 325901-325902 | | 200 |
| 325903 | | 100 |
| TOTAL: | 482 | 9800 |

Date of Doc _____

Date of Rec't _____

Amount Rec'd _____

Amount Earned _____

Date Entered: _____

Date Verified: _____

Sent to Accts: _____

Date Earned: _____

- 480 POL
- 481 NOI
- 482 MAINT
- 396 TRANS
- 635 AMEND

NOTES:

Receipt No. _____

Trans No. _____

LEAD FILE #'S _____

3 of 5

| AMC Number | Code | Amount |
|-------------|------|--------|
| 67373-67375 | 482 | 300 |
| 1186-1187 | | 200 |
| 67365-67372 | | 800 |
| 67376-67389 | | 1400 |
| 67390-67407 | | 2800 |
| 67418-67427 | | 1000 |
| 67025 | | 100 |
| 46919-46924 | | 600 |
| 47104-47105 | | 200 |
| 47109 | | 100 |
| 47117 | | 100 |
| 47119 | | 100 |
| 47272-47275 | | 400 |
| 47276-47280 | | 500 |
| 313010 | | 100 |
| 313012 | | 100 |
| TOTAL: | 482 | \$8800 |

| AMC Number | Code | Amount |
|---------------|------|---------|
| 313014 | 482 | 100 |
| 313016-313033 | | 2000 |
| 315168-315169 | | 200 |
| 316348-316534 | | 700 |
| 45754-45755 | | 200 |
| 45820 | | 100 |
| 45823 | | 100 |
| 45826-45829 | | 400 |
| 45842-45846 | | 500 |
| 45849 | | 100 |
| 45852-45858 | | 700 |
| 45859-45860 | | 200 |
| 45901-45928 | | 2800 |
| 45929-45962 | | 3100 |
| 45963-45971 | | 900 |
| 45985-46005 | | 2100 |
| TOTAL: | 482 | \$14500 |

Date of Doc _____

Date of Rec't _____

Amount Rec'd _____

Amount Earned _____

Date Entered: _____

Date Verified: _____

Sent to Accts: _____

Date Earned: _____

- 480 POL
- 481 NOI
- 482 MAINT
- 396 TRANS
- 635 AMEND

NOTES:

Receipt No. _____

LEAD FILE #'S _____

Trans No. _____

| AMC Number | Code | Amount |
|---------------|------------|-----------------|
| 46007-46008 | 482 | 200 |
| 46011-46012 | | 200 |
| 46013-46016 | | 400 |
| 312984-313009 | | 2500 |
| 313011 | | 100 |
| 313013 | | 100 |
| 313015 | | 100 |
| 67349-67364 | | 1000 |
| 67124-67138 | | 700 |
| 67131-67147 | | 1700 |
| 67148-67172 | | 2500 |
| 344575 | | 100 |
| 344576-344588 | | 1300 |
| 344652-344673 | | 2200 |
| 345689-345633 | | 500 |
| 345188-345213 | | 2600 |
| TOTAL: | 482 | \$16,800 |

| AMC Number | Code | Amount |
|---------------|------------|-----------------|
| 345214-345231 | 482 | 1800 |
| 344757-344773 | | 1700 |
| 344774 | | 100 |
| 345121-345129 | | 900 |
| 345384-345378 | | 2500 |
| 345379-345389 | | 1100 |
| 277551-277570 | | 2100 |
| 277571-277605 | | 3500 |
| 277606-277640 | | 3500 |
| 277641-277673 | | 3300 |
| 277468-277472 | | 500 |
| 277474 | | 100 |
| 277498-277501 | | 400 |
| 277503 | | 100 |
| 277507 | | 100 |
| 277522-277538 | | 1700 |
| TOTAL: | 482 | \$23,900 |

Date of Doc _____

16,800

Date of Rec't _____

Amount Rec'd _____

Amount Earned _____

Date Entered: _____

Date Verified: _____

Sent to Accts: _____

Date Earned: _____

- 480 POL
- 481 NOI
- 482 MAINT
- 396 TRANS
- 635 AMEND

NOTES:



United States Department of the Interior

BUREAU OF LAND MANAGEMENT

Arizona State Office
222 North Central Avenue
Phoenix, AZ 85004-2203

In reply refer to:

3800 (957) AB
AMC 345629

OCT 17 2002

Mr. Henry G. Kreis
ASARCO Incorporated
P.O. Box 5747
Tucson, AZ 85703-0747


Dear Mr. Kreis:

On August 15, 2002, the Arizona State Office, Bureau of Land Management received your check in the amount of \$128,000.00 to cover the annual maintenance fee for the 2003 assessment year on 1,280 mining claims, which were listed on "Exhibit A".

One of the claims listed on "Exhibit A", AMC345633, is closed.

A refund in the amount of \$100.00 has been authorized and will be sent to you in approximately four to six weeks.

If additional information is required, please contact me at (602) 417-9334.


Amy Bunda
Land Law Examiner

United States Department of the Interior
 Bureau of Land Management
 BUSINESS & SUPPORT SVCS DIV
 222 N CENTRAL AVE
 PHOENIX, AZ 85004 -2203
 Phone: (602) 417-9200

| | |
|---------|--------|
| Receipt | |
| No: | 541689 |

| | |
|---------------------------------|--|
| Transaction #: 566250 | |
| Date of Transaction: 08/16/2002 | |
| CUSTOMER: | ASARCO INC 1150 N 7TH AVE TUCSON, AZ 85705 |

| LINE # | QTY | DESCRIPTION | REMARKS | UNIT PRICE | TOTAL |
|---------------|------|---|------------------|------------|---------------------|
| 1 | 1.00 | LOCATABLE MINERALS / MINING CLAIMS-NOT NEW-UNADJUD, ONE AUTH NO. ONLY / MINING CLAIM MONEY RECEIVED (455) CASES: AMC253275/\$128000.00 | MAINT 2003 (128) | - n/a - | 128000.00 |
| TOTAL: | | | | | \$128,000.00 |

| PAYMENT INFORMATION | | | |
|---------------------|-----------|---|----------------------|
| 1 | AMOUNT: | \$128,000.00 | POSTMARKED: N/A |
| | TYPE: | CHECK | RECEIVED: 08/16/2002 |
| | CHECK NO: | 14397 | |
| | NAME: | ASARCO INC 1150 N 7TH AVE TUCSON AZ 85705 | |

| REMARKS |
|---------|
| |

This receipt was generated by the automated BLM Collections and Billing System and is a paper representation of a portion of the official electronic record contained therein.

*\$10000 refund for Amc345633 which is closed. 10/17/02
 OB*

Authorized Date 10/17/2002

Instructions to Accounts REFUND 100.00 MAINTENANCE FEE AMC345633 CLOSED

Login ID 2393

Entry Date 10/17/2002

Total Amount \$100.00

Mining Claims Section
Arizona State Office
Bureau of Land Management
Department of the Interior
222 North Central Avenue
Phoenix, AZ 85004-2203

**Notice of Intent to Hold and
Payment of Annual Claim Maintenance Fees
Pinal County, Ray Complex**


This will serve as notice that ASARCO Incorporated, whose address for purposes of this filing is P.O. Box 5747, Tucson, Arizona 85703-0747, intends to hold the mining claims and/or mill sites described in Exhibit A attached hereto for the assessment year ending at 12 o'clock, noon, on September 1, 2003, by payment of the annual claim maintenance fee of \$100 per claim or site. Payment of such amount is made herewith for such assessment year for each of the claims and sites the name and BLM serial number of which, and the book and page or index number of recording of the location notice in the official records of Pinal County, Arizona, of which are set forth in Exhibit A attached hereto and by this reference incorporated herein.

Henry G. Kreis
Henry G. Kreis
Property Manager
Telephone: (520) 798-7717

State of Arizona)
) ss.
County of Gila)

The foregoing instrument was acknowledged before me on the 15th day of August, 2002, by Henry G. Kreis, as agent for ASARCO Incorporated, a New Jersey corporation, on behalf of the corporation.

Tammy L. McPeak
Tammy L. McPeak, Notary Public



PHOENIX, ARIZONA
2002 AUG 15 P 3:55
RECEIVED
BLM STATE OFFICE
10/3/02
ENTERED INTO COMPUTER
1280
TR

EXHIBIT A

Unpatented Mining Claims and Mill Site Claims : Pinal, County, AZ
Pioneer-Mineral Creek-Cochran-Copper Butte-Riverside Mining Districts

| <u>Claim</u> | <u>Book or Docket</u> | <u>Page</u> | <u>BLM Serial No.</u> |
|-----------------|-----------------------|-------------|-----------------------|
| Buckeye 3 | 1359 | 963 | 253275 ✓ |
| Buckeye 4 | 1359 | 965 | 253276 ✓ |
| Buckeye 5 | 1359 | 967 | 253277 ✓ |
| Buckeye 10 | 1359 | 969 | 253278 ✓ |
| Somnambulant 1 | 1360 | 035 | 253279 ✓ |
| Somnambulant 2 | 1360 | 037 | 253280 ✓ |
| Somnambulant 3 | 1360 | 039 | 253281 ✓ |
| Somnambulant 4 | 1360 | 041 | 253282 ✓ |
| Somnambulant 5 | 1360 | 043 | 253283 ✓ |
| Somnambulant 6 | 1360 | 045 | 253284 ✓ |
| Somnambulant 7 | 1360 | 047 | 253285 ✓ |
| Somnambulant 8 | 1360 | 049 | 253286 ✓ |
| Somnambulant 9 | 1360 | 051 | 253287 ✓ |
| Somnambulant 10 | 1360 | 053 | 253288 ✓ |
| Somnambulant 11 | 1360 | 055 | 253289 ✓ |
| Somnambulant 12 | 1360 | 057 | 253290 ✓ |
| Somnambulant 13 | 1360 | 059 | 253291 ✓ |
| Somnambulant 14 | 1360 | 061 | 253292 ✓ |
| Sue 37 | 1360 | 063 | 253293 ✓ |
| Sue 38 | 1360 | 065 | 253294 ✓ |
| Amended | 1381 | 883 | |
| Sue 39 | 1360 | 067 | 253295 ✓ |
| Sue 40 | 1360 | 069 | 253296 ✓ |
| Amended | 1381 | 885 | |
| Sue 41 | 1360 | 071 | 253297 ✓ |
| Amended | 1381 | 887 | |
| Sue 42 | 1360 | 073 | 253298 ✓ |
| Amended | 1381 | 889 | |
| Sue 43 | 1360 | 075 | 253299 ✓ |
| Amended | 1381 | 891 | |
| Sue 44 | 1360 | 077 | 253300 ✓ |
| Sue 45 | 1360 | 079 | 253301 ✓ |
| Amended | 1381 | 893 | |
| Sue 46 | 1360 | 081 | 253302 ✓ |
| Sue 48 | 1360 | 083 | 253303 ✓ |

RECEIVED
BLM ARIZONA STATE OFFICE
AUG 11 2009
P 3:56
ARIZONA

EXHIBIT A

Unpatented Mining Claims and Mill Site Claims : Pinal, County, AZ
Pioneer-Mineral Creek-Cochran-Copper Butte-Riverside Mining Districts

| <u>Claim</u> | <u>Book or Docket</u> | <u>Page</u> | <u>BLM Serial No.</u> |
|--------------|-----------------------|-------------|-----------------------|
| Sue 49 | 1360 | 085 | 253304✓ |
| Sue 50 | 1360 | 087 | 253305✓ |
| Sue 51 | 1360 | 089 | 253306✓ |
| Sue 52 | 1360 | 091 | 253307✓ |
| Sue 53 | 1360 | 093 | 253308✓ |
| Sue 54 | 1360 | 095 | 253309✓ |
| Sue 55 | 1360 | 097 | 253310 |
| Sue 56 | 1360 | 099 | 253311 |
| Sue 57 | 1360 | 101 | 253312 |
| Sue 58 | 1360 | 103 | 253313 |
| Sue 59 | 1360 | 105 | 253314 |
| Sue 60 | 1360 | 107 | 253315 |
| Sue 61 | 1360 | 109 | 253316 |
| Sue 62 | 1360 | 111 | 253317 |
| Sue 63 | 1360 | 113 | 253318 |
| Sue 64 | 1360 | 115 | 253319✓ |
| Sue 66 | 1360 | 119 | 253321✓ |
| Sue 67 | 1360 | 121 | 253322✓ |
| Sue 69 | 1360 | 125 | 253324✓ |
| Sue 71 | 1360 | 129 | 253326✓ |
| Sue 72 | 1360 | 131 | 253327✓ |
| Sue 73 | 1360 | 133 | 253328✓ |
| Sue 74 | 1360 | 135 | 253329✓ |
| Sue 75 | 1360 | 137 | 253330✓ |
| Sue 76 | 1360 | 139 | 253331✓ |
| Sue 77 | 1360 | 141 | 253332✓ |
| Sue 78 | 1360 | 143 | 253333✓ |
| Sue 79 | 1360 | 145 | 253334✓ |
| Sue 80 | 1360 | 147 | 253335✓ |
| Sue 81 | 1360 | 149 | 253336✓ |
| Sue 82 | 1360 | 151 | 253337✓ |
| Sue 83 | 1360 | 153 | 253338✓ |
| Sue 84 | 1360 | 155 | 253339✓ |
| Sue 85 | 1360 | 157 | 253340✓ |
| Sue 86 | 1360 | 159 | 253341✓ |

RECEIVED
BLM STATE OFFICE
AUG 15 P 3:56
PINAL COUNTY ARIZONA

EXHIBIT A

Page 3 Of 45

Unpatented Mining Claims and Mill Site Claims : Pinal, County, AZ
Pioneer-Mineral Creek-Cochran-Copper Butte-Riverside Mining Districts

| <u>Claim</u> | <u>Book or Docket</u> | <u>Page</u> | <u>BLM Serial No.</u> |
|--------------|-----------------------|-------------|-----------------------|
| Sue 87 | 1360 | 161 | 253342 |
| Sue 88 | 1360 | 163 | 253343 |
| Sue 89 | 1360 | 165 | 253344 |
| Sue 90 | 1360 | 167 | 253345 |
| Sue 91 | 1360 | 169 | 253346 |
| Sue 92 | 1360 | 171 | 253347 |
| Sue 93 | 1360 | 173 | 253348 |
| Sue 94 | 1360 | 175 | 253349 |
| Sue 95 | 1360 | 177 | 253350/ |
| Sue 96 | 1360 | 179 | 253351 |
| Sue 97 | 1360 | 181 | 253352 |
| Sue 98 | 1360 | 183 | 253353 |
| Sue 99 | 1360 | 185 | 253354 |
| Sue 100 | 1360 | 187 | 253355 |
| Sue 101 | 1360 | 189 | 253356 |
| Sue 102 | 1360 | 191 | 253357 |
| Sue 103 | 1360 | 193 | 253358 |
| Sue 104 | 1360 | 195 | 253359 |
| Sue 105 | 1360 | 197 | 253360/ |
| Sue 116 | 1360 | 199 | 253361/ |
| Sue 117 | 1360 | 201 | 253362/ |
| Sue 118 | 1360 | 203 | 253363/ |
| Sue 119 | 1360 | 205 | 253364/ |
| Sue 201 | 1360 | 207 | 253365/ |
| TW 12 | 1360 | 241 | 253366/ |
| TW 13 | 1360 | 243 | 253367/ |
| TW 14 | 1360 | 245 | 253368/ |
| Amended | 1381 | 901 | |
| TW 15 | 1360 | 247 | 253369/ |
| TW 16 | 1360 | 249 | 253370/ |
| TW 17 | 1360 | 251 | 253371/ |
| TW 18 | 1360 | 253 | 253372/ |
| TW 19 | 1360 | 255 | 253373/ |
| TW 20 | 1360 | 257 | 253374/ |
| TW 21 | 1360 | 259 | 253375/ |

RECEIVED
 BLM, AZ STATE OFFICE
 AUG 15 P 3:56
 PINAL COUNTY, ARIZONA

EXHIBIT A

Unpatented Mining Claims and Mill Site Claims : Pinal, County, AZ
Pioneer-Mineral Creek-Cochran-Copper Butte-Riverside Mining Districts

| <u>Claim</u> | <u>Book or Docket</u> | <u>Page</u> | <u>BLM Serial No.</u> |
|--------------|-----------------------|-------------|-----------------------|
| TW 22 | 1360 | 261 | 253376✓ |
| TW 23 | 1360 | 263 | 253377✓ |
| TW 24 | 1360 | 265 | 253378✓ |
| TW 25 | 1360 | 267 | 253379✓ |
| TW 26 | 1360 | 269 | 253380✓ |
| TW 29 | 1360 | 271 | 253381✓ |
| TW 30 | 1360 | 273 | 253382✓ |
| TW 31 | 1360 | 275 | 253383✓ |
| TW 32 | 1360 | 277 | 253384✓ |
| TW 33 | 1360 | 279 | 253385✓ |
| TW 34 | 1360 | 281 | 253386✓ |
| TW 35 | 1360 | 283 | 253387✓ |
| TW 36 | 1360 | 285 | 253388✓ |
| TW 37 | 1360 | 287 | 253389✓ |
| TW 38 | 1360 | 289 | 253390✓ |
| TW 39 | 1360 | 291 | 253391✓ |
| TW 40 | 1360 | 293 | 253392✓ |
| TW 41 | 1360 | 295 | 253393✓ |
| TW 42 | 1360 | 297 | 253394✓ |
| TW 43 | 1360 | 299 | 253395✓ |
| TW 44 | 1360 | 301 | 253396✓ |
| TW 45 | 1360 | 303 | 253397✓ |
| TW 46 | 1360 | 305 | 253398✓ |
| TW 47 | 1360 | 307 | 253399✓ |
| TW 48 | 1360 | 309 | 253400✓ |
| TW 49 | 1360 | 311 | 253401✓ |
| TW 50 | 1360 | 313 | 253402✓ |
| TW 51 | 1360 | 315 | 253403✓ |
| TW 52 | 1360 | 317 | 253404✓ |
| TW 53 | 1360 | 319 | 253405✓ |
| TW 54 | 1360 | 321 | 253406✓ |
| TW 55 | 1360 | 323 | 253407✓ |
| TW 56 | 1360 | 325 | 253408✓ |
| TW 57 | 1360 | 327 | 253409✓ |
| TW 58 | 1360 | 329 | 253410✓ |

RECEIVED
BLM, AZ STATE OFFICE
2007 AUG 15 P 3: 56
PINAL COUNTY, ARIZONA

EXHIBIT A

Unpatented Mining Claims and Mill Site Claims : Pinal, County, AZ
Pioneer-Mineral Creek-Cochran-Copper Butte-Riverside Mining Districts

| <u>Claim</u> | <u>Book or Docket</u> | <u>Page</u> | <u>BLM Serial No.</u> |
|-----------------|-----------------------|-------------|-----------------------|
| TW 59 | 1360 | 331 | 253411 |
| TW 60 | 1360 | 333 | 253412 |
| TW 61 | 1360 | 335 | 253413 |
| TW 62 | 1360 | 337 | 253414 |
| TW 63 | 1360 | 339 | 253415 |
| TW 64 | 1360 | 341 | 253416 |
| TW 65 | 1360 | 343 | 253417 |
| TW 66 | 1360 | 345 | 253418 |
| TW 67 | 1360 | 347 | 253419 |
| TW 68 | 1360 | 349 | 253420 |
| TW 69 | 1360 | 351 | 253421 |
| TW 70 | 1360 | 353 | 253422 |
| TW 71 | 1360 | 355 | 253423 |
| TW 72 | 1360 | 357 | 253424 |
| TW 73 | 1360 | 359 | 253425 |
| TW 74 | 1360 | 361 | 253426 |
| TW 75 | 1360 | 363 | 253427 |
| TW 102 | 1360 | 365 | 253428 |
| TW 103 | 1360 | 367 | 253429 |
| TW 104 | 1360 | 369 | 253430 |
| Copper Butte 20 | 1359 | 975 | 253456 |
| Copper Butte 21 | 1359 | 977 | 253457 |
| Terra 1 | 1360 | 209 | 253460 |
| Terra 2 | 1360 | 211 | 253461 |
| Amended | 1381 | 895 | |
| Terra 3 | 1360 | 213 | 253462 |
| Terra 4 | 1360 | 215 | 253463 |
| Terra 5 | 1360 | 217 | 253464 |
| Terra 8 | 1360 | 223 | 253467 |
| Terra 9 | 1360 | 225 | 253468 |
| Terra 10 | 1360 | 227 | 253469 |
| Terra 11 | 1360 | 229 | 253470 |
| Terra 12 | 1360 | 231 | 253471 |
| Terra 13 | 1360 | 233 | 253472 |
| Terra 14 | 1360 | 235 | 253473 |

RECEIVED
BLM STATE OFFICE
AUG 15 P 3:56
PINAL COUNTY, ARIZONA

EXHIBIT A

Unpatented Mining Claims and Mill Site Claims : Pinal, County, AZ
Pioneer-Mineral Creek-Cochran-Copper Butte-Riverside Mining Districts

| <u>Claim</u> | <u>Book or Docket</u> | <u>Page</u> | <u>BLM Serial No.</u> |
|------------------|-----------------------|-------------|-----------------------|
| Amended | 1381 | 897 | |
| Terra 15 | 1360 | 237 | 253474 |
| Amended | 1381 | 899 | |
| Terra 16 | 1360 | 239 | 253475 |
| Walnut Canyon 1 | 1360 | 295 | 253476 |
| Walnut Canyon 2 | 1360 | 393 | 253477 |
| Walnut Canyon 3 | 1360 | 391 | 253478 |
| Walnut Canyon 4 | 1360 | 389 | 253479 |
| Walnut Canyon 5 | 1360 | 387 | 253480 |
| Walnut Canyon 6 | 1360 | 385 | 253481 |
| Walnut Canyon 7 | 1360 | 383 | 253482 |
| Walnut Canyon 8 | 1360 | 381 | 253483 ✓ |
| Walnut Canyon 14 | 1360 | 377 | 253485 |
| Walnut Canyon 15 | 1360 | 375 | 253486 |
| Walnut Canyon 18 | 1360 | 373 | 253487 |
| Walnut Canyon 19 | 1360 | 371 | 253488 ✓ |
| Butte #1 | 1553 | 378 | 289373 |
| Butte #2 | 1553 | 379 | 289374 ✓ |
| Sue 65 | 1869 | 958-959 | 325895 |
| Sue 70 | 1869 | 960-961 | 325896 ✓ |

| | | | |
|---------------|-----------|-----|-------|
| Adobe | 52, Mines | 493 | 67026 |
| Amended | | 372 | 493 |
| A Hunch No. 2 | 70, Mines | 151 | 67027 |
| Amended | | 213 | 35 |
| A Hunch No. 3 | 70, Mines | 488 | 67028 |
| Amended | | 213 | 36 |
| A Hunch No. 4 | 73, Mines | 267 | 67029 |
| Amended | | 213 | 37 |
| A Hunch No. 5 | 73, Mines | 268 | 67030 |
| Amended | | 213 | 38 |
| A Hunch No. 6 | 73, Mines | 269 | 67031 |
| Amended | | 213 | 39 |

PINAL COUNTY, ARIZONA

2002 AUG 15 P 3: 56

RECEIVED
PINAL COUNTY STATE OFFICE

24

EXHIBIT A

Page 7 of 45

Unpatented Mining Claims and Mill Site Claims : Pinal, County, AZ
 Pioneer-Mineral Creek-Cochran-Copper Butte-Riverside Mining Districts

| <u>Claim</u> | <u>Book or Docket</u> | <u>Page</u> | <u>BLM Serial No.</u> |
|-------------------|-----------------------|-------------|-----------------------|
| A Hunch No. 7 | 78, Mines | 241 | 67032 |
| Amended | 213 | 40 | |
| Canyon No. 6 | 364 | 200 | 67033 ✓ |
| Carnation | 30, Mines | 499 | 67035 |
| Chest | 35, Mines | 197 | 67036 |
| Chloride Gulch | 15, Mines | 219 | 67037 |
| Amended | 36, Mines | 591 | |
| Combination | 30, Mines | 499 | 67038 |
| Contact No. 3 | 32, Mines | 531 | 67039 |
| Copper Ace No. 1 | 264 | 537 | 67040 |
| Copper Ace No. 2 | 264 | 538 | 67041 |
| Copper Ace No. 3 | 264 | 539 | 67042 |
| Copper Ace No. 4 | 264 | 540 | 67043 ✓ |
| Copper Zone No. 4 | 24, Mines | 543 | 67045 |
| Amended | 372 | 491 | |
| Copper Zone No. 5 | 24, Mines | 544 | 67046 |
| Amended | 372 | 492 | |
| Happy Vale | 35, Mines | 421 | 67047 |
| Led | 35, Mines | 301 | 67048 |
| Major | 32, Mines | 531 | 67049 |
| Major No. 2 | 32, Mines | 532 | 67050 |
| Major No. 3 | 32, Mines | 533 | 67051 |
| Major No. 4 | 35, Mines | 421 | 67052 |
| Major No. 5 | 46, Mines | 26 | 67053 |
| Major No. 6 | 46, Mines | 27 | 67054 |
| Mescal No. 1 | 188 | 564 | 67055 |
| Amended | 193 | 425 | |
| Mescal No. 2 | 188 | 565 | 67056 |
| Mescal No. 3 | 188 | 566 | 67057 |
| Mescal No. 4 | 188 | 567 | 67058 |
| Mescal No. 5 | 189 | 328 | 67059 |
| Mescal No. 6 | 188 | 568 | 67060 |
| Mescal No. 7 | 188 | 569 | 67061 |
| Mescal No. 8 | 189 | 55 | 67062 |
| Mescal No. 9 | 189 | 56 | 67063 |

PINAL COUNTY, ARIZONA

2002 AUG 15 P 3:56

RECEIVED
BLM STATE OFFICE

20

EXHIBIT A

Page 8 Of 45

Unpatented Mining Claims and Mill Site Claims : Pinal, County, AZ
Pioneer-Mineral Creek-Cochran-Copper Butte-Riverside Mining Districts

| <u>Claim</u> | <u>Book or Docket</u> | <u>Page</u> | <u>BLM Serial No.</u> |
|---------------|-----------------------|-------------|-----------------------|
| Mescal No. 10 | 189 | 57 | 67064 |
| Mescal No. 11 | 189 | 58 | 67065 |
| Mescal No. 12 | 189 | 59 | 67066 |
| Mescal No. 13 | 189 | 60 | 67067 |
| Mescal No. 14 | 189 | 61 | 67068 |
| Mescal No. 15 | 189 | 62 | 67069 |
| Mescal No. 16 | 189 | 329 | 67070 |
| Mescal No. 17 | 189 | 63 | 67071 |
| Mescal No. 18 | 189 | 199 | 67072 |
| Mescal No. 19 | 189 | 64 | 67073 |
| Mescal No. 20 | 189 | 65 | 67074 |
| Mescal No. 21 | 189 | 210 | 67075 |
| Mescal No. 22 | 189 | 201 | 67076 |
| Mescal No. 23 | 189 | 202 | 67077 |
| Mescal No. 24 | 189 | 203 | 67078 |
| Mescal No. 25 | 189 | 204 | 67079 |
| Mescal No. 26 | 189 | 205 | 67080 |
| Amended | 194 | 528 | |
| Mescal No. 27 | 194 | 529 | 67081 |
| Mescal No. 28 | 194 | 530 | 67082 |
| Mescal No. 29 | 194 | 531 | 67083 |
| Mescal No. 30 | 194 | 532 | 67084 |
| Mescal No. 31 | 194 | 533 | 67085 |
| Mescal No. 32 | 194 | 534 | 67086 |
| Mescal No. 33 | 194 | 535 | 67087 |
| Mescal No. 34 | 194 | 536 | 67088 |
| Mescal No. 35 | 194 | 537 | 67089 |
| Mescal No. 36 | 194 | 538 | 67090 |
| Mescal No. 37 | 194 | 539 | 67091 |
| Mescal No. 38 | 194 | 540 | 67092 |
| Mescal No. 39 | 194 | 541 | 67093 |
| Mescal No. 40 | 195 | 564 | 67094 |
| Mescal No. 41 | 195 | 565 | 67095 |
| Mescal No. 42 | 195 | 566 | 67096 |
| Mescal No. 43 | 197 | 230 | 67097 |

PINAL COUNTY, ARIZONA

2002 AUG 15 P 3:51

RECEIVED
BLM, AZ STATE OFFICE

34

EXHIBIT A

Page 9 of 45

Unpatented Mining Claims and Mill Site Claims : Pinal, County, AZ
 Pioneer-Mineral Creek-Cochran-Copper Butte-Riverside Mining Districts

| <u>Claim</u> | <u>Book or Docket</u> | <u>Page</u> | <u>BLM Serial No.</u> |
|--------------------------|-----------------------|-------------|-----------------------|
| Mescal No. 44 | 197 | 231 | 67098 |
| Mescal No. 45 | 197 | 232 | 67099 |
| Mescal No. 46 | 197 | 233 | 67100 |
| Mescal No. 47 | 197 | 234 | 67101 |
| Amended | 1869 | 910-911 | |
| Mescal No. 49 | 197 | 236 | 67103 |
| Amended | 1869 | 914-914 | |
| Mescal No. 50 | 195 | 562 | 67104 |
| Amended | 1869 | 916 | |
| Mescal No. 51 | 195 | 563 | 67105 |
| Mesquite No. 1 | 197 | 228 | 67106 |
| Mesquite No. 2 | 197 | 229 | 67107 |
| Odessa | 35, Mines | 422 | 67108 |
| Olive | 35, Mines | 198 | 67109 |
| Recall | 35, Mines | 198 | 67110 |
| Rustler No. 1 | 364 | 196 | 67111 |
| Rustler No. 2 | 364 | 197 | 67112 |
| Rustler No. 3 | 364 | 198 | 67113 |
| Rustler No. 4 | 364 | 199 | 67114 |
| Silverball (SilverBall) | 39, Mines | 457 | 67115 |
| Silver King | 31, Mines | 495 | 67116 |
| Silver Lead | 31, Mines | 496 | 67117 |
| Silver Leaf (SilverLeap) | 31, Mines | 497 | 67118 |
| Silver Leap No. 3 | 32, Mines | 530 | 67119 |
| Silver Queen | 31, Mines | 496 | 67120 |
| Silver Threads | 31, Mines | 497 | 67121 |
| Star | 31, Mines | 494 | 67122 |
| Would be Expert | 31, Mines | 302 | 67123 |
| Southern No. 1 | 297 | 230 | 67173 |
| Southern No. 2 | 297 | 231 | 67174 |
| Southern No. 3 | 297 | 232 | 67175 |
| Southern No. 4 | 297 | 233 | 67176 |
| Southern No. 5 | 297 | 234 | 67177 |
| Amended | 1869 | 940-941 | |
| Southern No. 6 | 297 | 235 | 67178 |

PINAL COUNTY, ARIZONA

JUL 15 P 3:51

RECEIVED
STATE OFFICE

EXHIBIT A

Page 10 of 45

Unpatented Mining Claims and Mill Site Claims : Pinal, County, AZ
Pioneer-Mineral Creek-Cochran-Copper Butte-Riverside Mining Districts

| <u>Claim</u> | <u>Book or Docket</u> | <u>Page</u> | <u>BLM Serial No.</u> |
|-----------------|-----------------------|-------------|-----------------------|
| Amended | 1869 | 942-943 | |
| Southern No. 7 | 334 | 532 | 67179 |
| Southern No. 8 | 334 | 533 | 67180 |
| Amended | 1869 | 944-945 | |
| Ray Southern 1 | 47, Mines | 462 | 67181 |
| Ray Southern 5 | 47, Mines | 463 | 67182 |
| Amended | 1869 | 918-919 | |
| Ray Southern 6 | 47, Mines | 464 | 67183 |
| Amended | 1869 | 920-921 | |
| Ray Southern 7 | 47, Mines | 465 | 67184 |
| Amended | 1869 | 922-923 | |
| Ray Southern 10 | 47, Mines | 468 | 67187 |
| Amended | 1869 | 924-925 | |
| Ray Southern 11 | 47, Mines | 469 | 67188 |
| Amended | 297 | 236 | |
| Ray Southern 12 | 47, Mines | 470 | 67189 |
| Amended | 1869 | 926-927 | |
| Ray Southern 16 | 55, Mines | 355 | 67193 |
| Ray Southern 17 | 56, Mines | 527 | 67195 |
| Amended | 1869 | 934-935 | |
| Ray Southern 39 | 155 | 134 | 67196 |
| Amended | 360 | 522 | |
| Reamended | 1869 | 636-937 | |
| Ray Southern 40 | 155 | 86 | 67197 |
| Amended | 360 | 523 | |
| Reamended | 1869 | 938-939 | |
| Ray Southern 41 | 155 | 87 | 67198 |
| Amended | 360 | 524 | |
| Ray Southern 42 | 158 | 88 | 67199 |
| Amended | 360 | 525 | |
| Bur No. 1 | 719 | 609 | 67249 |
| Amended | 974 | 225 | |
| Bur No. 2 | 719 | 610 | 67250 |
| Amended | 974 | 227 | |
| Bur No. 3 | 719 | 611 | 67251 |

BLM, PINAL COUNTY, ARIZONA

AUG 15 P 3:57

RECEIVED
BLM, PINAL COUNTY, ARIZONA

EXHIBIT A

Unpatented Mining Claims and Mill Site Claims : Pinal, County, AZ
Pioneer-Mineral Creek-Cochran-Copper Butte-Riverside Mining Districts

| <u>Claim</u> | <u>Book or Docket</u> | <u>Page</u> | <u>BLM Serial No.</u> |
|--------------|-----------------------|-------------|-----------------------|
| Amended | 974 | 229 | |
| Bur No. 4 | 719 | 612 | 67252 |
| Amended | 974 | 231 | |
| Bur No. 5 | 719 | 613 | 67253 |
| Amended | 974 | 233 | |
| Bur No. 6 | 719 | 614 | 67254 |
| Amended | 974 | 235 | |
| Bur No. 7 | 719 | 615 | 67255 |
| Amended | 974 | 237 | |
| Bur No. 8 | 719 | 616 | 67256 |
| Amended | 974 | 239 | |
| Bur No. 9 | 719 | 617 | 67257 |
| Amended | 974 | 241 | |
| Bur No. 10 | 719 | 618 | 67258 |
| Amended | 974 | 243 | |
| Reamended | 1890 | 405-406 | |
| Bur No. 11 | 719 | 619 | 67259 |
| Amended | 974 | 245 | |
| Bur No. 12 | 719 | 620 | 67260 |
| Amended | 974 | 247 | |
| Reamended | 1890 | 407-408 | |
| Bur No. 13 | 719 | 621 | 67261 |
| Amended | 974 | 249 | |
| Bur No. 14 | 719 | 622 | 67262 |
| Amended | 974 | 251 | |
| Reamended | 1890 | 409-410 | |
| Bur No. 15 | 719 | 623 | 67263 |
| Amended | 974 | 253 | |
| Bur No. 16 | 719 | 624 | 67264 |
| Amended | 974 | 255 | |
| Reamended | 1890 | 411-412 | |
| Bur No. 17 | 719 | 625 | 67265 |
| Amended | 974 | 257 | |
| Reamended | 1890 | 413-414 | |
| Bur No. 18 | 719 | 626 | 67266 |

RECEIVED
BLM DISTRICT OFFICE
JUL 15 3 51
PINAL COUNTY, ARIZONA

EXHIBIT A

Page 12 Of 45

Unpatented Mining Claims and Mill Site Claims : Pinal, County, AZ
 Pioneer-Mineral Creek-Cochran-Copper Butte-Riverside Mining Districts

| <u>Claim</u> | <u>Book or Docket</u> | <u>Page</u> | <u>BLM Serial No.</u> |
|--------------|-----------------------|-------------|-----------------------|
| Amended | 974 | 259 | |
| Reamended | 1890 | 415-416 | |
| Bur No. 19 | 719 | 627 | 67267 |
| Amended | 974 | 261 | |
| Reamended | 1890 | 417-418 | |
| Bur No. 20 | 719 | 628 | 67268 |
| Amended | 974 | 263 | |
| Reamended | 1890 | 419-420 | |
| Bur No. 22 | 719 | 630 | 67269 |
| Amended | 974 | 265 | |
| Reamended | 1869 | 946-947 | |
| Bur No. 24 | 719 | 632 | 67271 |
| Amended | 974 | 269 | |
| Reamended | 1869 | 948-949 | |
| Bur No. 26 | 719 | 634 | 67273 |
| Amended | 974 | 273 | |
| Reamended | 1869 | 950-951 | |
| Bur No. 27 | 719 | 635 | 67274 |
| Amended | 974 | 275 | |
| Bur No. 28 | 719 | 636 | 67275 |
| Amended | 974 | 277 | |
| Reamended | 1869 | 952-953 | |
| Bur No. 30 | 719 | 638 | 67277 |
| Amended | 974 | 281 | |
| Reamended | 1869 | 954-955 | |
| Bur No. 31 | 719 | 639 | 67278 |
| Amended | 974 | 283 | |
| Bur No. 32 | 719 | 640 | 67279 |
| Amended | 974 | 285 | |
| Reamended | 1869 | 956-957 | |
| Bur No. 33 | 719 | 641 | 67280 |
| Amended | 974 | 287 | |
| Bur No. 34 | 719 | 642 | 67281 |
| Amended | 974 | 289 | |
| Reamended | 1869 | 970-971 | |

RECEIVED
 BUREAU OF LAND MANAGEMENT
 U.S. DEPARTMENT OF THE INTERIOR
 PHOENIX, ARIZONA
 2007 AUG 15 P 3:57

EXHIBIT A

Page 13 Of 45

Unpatented Mining Claims and Mill Site Claims : Pinal, County, AZ
 Pioneer-Mineral Creek-Cochran-Copper Butte-Riverside Mining Districts

| <u>Claim</u> | <u>Book or Docket</u> | <u>Page</u> | <u>BLM Serial No.</u> |
|--------------|-----------------------|-------------|-----------------------|
| Bur No. 37 | 719 | 645 | 67284 ✓ |
| Amended | 974 | 295 | |
| Bur No. 39 | 719 | 647 | 67286 |
| Amended | 974 | 299 | |
| Bur No. 40 | 719 | 648 | 67287 |
| Amended | 974 | 301 | |
| Reamended | 1869 | 978-979 | |
| Bur No. 41 | 719 | 649 | 67288 |
| Amended | 974 | 303 | |
| Bur No. 43 | 720 | 591 | 67289 |
| Amended | 974 | 305 | |
| Bur No. 45 | 719 | 651 | 67290 |
| Amended | 974 | 307 | |
| Bur No. 46 | 719 | 652 | 67291 |
| Amended | 974 | 309 | |
| Bur No. 47 | 719 | 653 | 67292 |
| Amended | 974 | 311 | |
| Bur No. 48 | 719 | 654 | 67293 |
| Amended | 974 | 313 | |
| Bur No. 49 | 719 | 655 | 67294 |
| Amended | 974 | 315 | |
| Bur No. 50 | 719 | 656 | 67295 |
| Amended | 974 | 317 | |
| Bur No. 51 | 719 | 657 | 67296 |
| Amended | 974 | 319 | |
| Reamended | 1890 | 421-422 | |
| Bur No. 52 | 719 | 658 | 67297 |
| Amended | 974 | 321 | |
| Bur No. 53 | 719 | 659 | 67298 |
| Amended | 974 | 323 | |
| Reamended | 1890 | 423-424 | |
| Bur No. 54 | 719 | 660 | 67299 |
| Amended | 974 | 325 | |
| Bur No. 55 | 719 | 661 | 67300 |
| Amended | 974 | 327 | |

RECEIVED
 STATE OFFICE
 AUG 15 P 3:57
 ARIZONA

EXHIBIT A

Page 14 of 45

Unpatented Mining Claims and Mill Site Claims : Pinal, County, AZ
 Pioneer-Mineral Creek-Cochran-Copper Butte-Riverside Mining Districts

| <u>Claim</u> | <u>Book or Docket</u> | <u>Page</u> | <u>BLM Serial No.</u> |
|--------------|-----------------------|-------------|-----------------------|
| Reamended | 1890 | 425-426 | |
| Bur No. 56 | 719 | 662 | 67301 |
| Amended | 974 | 329 | |
| Bur No. 57 | 719 | 663 | 67302 |
| Amended | 974 | 331 | |
| Reamended | 1890 | 427-428 | |
| Bur No. 58 | 719 | 664 | 67303 |
| Amended | 974 | 333 | |
| Bur No. 59 | 719 | 665 | 67304 |
| Amended | 974 | 335 | |
| Reamended | 1890 | 429-430 | |
| Bur No. 60 | 719 | 666 | 67305 |
| Amended | 974 | 337 | |
| Reamended | 1890 | 431-432 | |
| Bur No. 61 | 719 | 667 | 67306 |
| Amended | 974 | 339 | |
| Reamended | 1890 | 433-434 | |
| Bur No. 62 | 719 | 668 | 67307 |
| Amended | 974 | 341 | |
| Reamended | 1890 | 435-436 | |
| Bur No. 63 | 719 | 669 | 67308 |
| Amended | 974 | 343 | |
| Reamended | 1890 | 437-438 | |
| Bur No. 64 | 719 | 670 | 67309 |
| Amended | 974 | 345 | |
| Reamended | 1890 | 439-440 | |
| Bur No. 65 | 719 | 671 | 67310 |
| Amended | 974 | 347 | |
| Reamended | 1890 | 441-442 | |
| Bur No. 66 | 719 | 672 | 67311 |
| Amended | 974 | 349 | |
| Bur No. 67 | 719 | 673 | 67312 |
| Amended | 974 | 351 | |
| Reamended | 1890 | 443-444 | |
| Bur No. 68 | 719 | 674 | 67313 |

RECEIVED
 BUREAU OF LAND MANAGEMENT
 ARIZONA
 JUN 15 P 3:57

EXHIBIT A

Page 15 Of 45

Unpatented Mining Claims and Mill Site Claims : Pinal, County, AZ
 Pioneer-Mineral Creek-Cochran-Copper Butte-Riverside Mining Districts

| <u>Claim</u> | <u>Book or Docket</u> | <u>Page</u> | <u>BLM Serial No.</u> |
|--------------|-----------------------|-------------|-----------------------|
| Amended | 974 | 353 | |
| Bur No. 69 | 719 | 675 | 67314 |
| Amended | 974 | 355 | |
| Reamended | 1890 | 445-446 | |
| Bur No. 71 | 719 | 677 | 67315 |
| Amended | 974 | 357 | |
| Bur No. 73 | 719 | 679 | 67316 |
| Amended | 974 | 359 | |
| Bur No. 75 | 719 | 681 | 67317 |
| Amended | 974 | 361 | |
| Bur No. 77 | 719 | 683 | 67318 |
| Amended | 974 | 363 | |
| Reamended | 1869 | 980-981 | |
| Bur No. 83 | 719 | 689 | 67321 |
| Amended | 974 | 369 | |
| Reamended | 1869 | 984-985 | |
| Bur No. 86 | 719 | 690 | 67322 |
| Amended | 974 | 371 | |
| Bur No. 87 | 719 | 691 | 67323 |
| Amended | 974 | 373 | |
| Bur No. 88 | 719 | 692 | 67324 |
| Amended | 974 | 375 | |
| Bur No. 89 | 719 | 693 | 67325 |
| Amended | 974 | 377 | |
| Bur No. 90 | 719 | 694 | 67326 |
| Amended | 974 | 379 | |
| Bur No. 91 | 719 | 695 | 67327 |
| Amended | 974 | 381 | |
| Bur No. 92 | 719 | 696 | 67328 |
| Amended | 974 | 383 | |
| Bur No. 93 | 719 | 697 | 67329 |
| Amended | 974 | 385 | |
| Bur No. 94 | 719 | 698 | 67330 |
| Amended | 974 | 387 | |
| Bur No. 95 | 719 | 699 | 67331 |

RECEIVED
 BUREAU OF LAND MANAGEMENT
 PINAL COUNTY OFFICE
 2002 AUG 15 P 3:57
 PINAL COUNTY ARIZONA

EXHIBIT A

Page 16 Of 45

Unpatented Mining Claims and Mill Site Claims : Pinal, County, AZ
 Pioneer-Mineral Creek-Cochran-Copper Butte-Riverside Mining Districts

| <u>Claim</u> | <u>Book or Docket</u> | <u>Page</u> | <u>BLM Serial No.</u> |
|------------------|-----------------------|-------------|-----------------------|
| Amended | 974 | 389 | |
| Bur No. 116 | 719 | 718 | 67332 |
| Amended | 974 | 391 | |
| Bur No. 117 | 719 | 719 | 67333 |
| Amended | 974 | 393 | |
| Bur No. 118 | 719 | 720 | 67334 |
| Amended | 974 | 395 | |
| Bur No. 119 | 719 | 721 | 67335 |
| Amended | 974 | 397 | |
| Bur No. 120 | 719 | 722 | 67336 |
| Amended | 974 | 399 | |
| Bur No. 121 | 719 | 723 | 67337 |
| Amended | 974 | 401 | |
| Bur No. 122 | 719 | 724 | 67338 |
| Amended | 974 | 403 | |
| Bur No. 123 | 719 | 725 | 67339 |
| Amended | 974 | 405 | |
| Bur No. 124 | 719 | 726 | 67340 |
| Amended | 974 | 407 | |
| Bur No. 125 | 719 | 727 | 67341 |
| Amended | 974 | 409 | |
| Bur No. 126 | 719 | 728 | 67342 |
| Amended | 974 | 411 | |
| Bur No. 127 | 719 | 729 | 67343 |
| Amended | 974 | 413 | |
| Bur No. 128 | 719 | 730 | 67344 |
| Amended | 974 | 415 | |
| Bur No. 129 | 719 | 731 | 67345 |
| Amended | 974 | 417 | |
| Bur No. 130 | 719 | 732 | 67346 |
| Amended | 974 | 419 | |
| Blue Hills No. 1 | 280 | 374 | 67428 |
| Blue Hills No. 2 | 280 | 375 | 67429 |
| Blue Hills No. 3 | 280 | 376 | 67430 |
| Blue Hills No. 4 | 280 | 377 | 67431 |

RECEIVED
 JUL 15 P 3:57
 STATE OFFICE
 PINAL COUNTY, ARIZONA

(16)

EXHIBIT A

Page 17 of 45

Unpatented Mining Claims and Mill Site Claims : Pinal, County, AZ
 Pioneer-Mineral Creek-Cochran-Copper Butte-Riverside Mining Districts

| <u>Claim</u> | <u>Book or Docket</u> | <u>Page</u> | <u>BLM Serial No.</u> |
|-------------------|-----------------------|-------------|-----------------------|
| Blue Hills No. 5 | 280 | 378 | 67432 |
| Blue Hills No. 6 | 280 | 379 | 67433 |
| Blue Hills No. 7 | 280 | 380 | 67434 |
| Blue Hills No. 8 | 280 | 381 | 67435 |
| Blue Hills No. 9 | 280 | 382 | 67436 |
| Blue Hills No. 10 | 280 | 383 | 67437 |
| Blue Hills No. 11 | 280 | 384 | 67438 |
| Blue Hills No. 12 | 280 | 385 | 67439 |
| Ray No. 2 | 545 | 102 | 67441 |
| Ray No. 4 | 545 | 104 | 67443 |
| Ray No. 5 | 545 | 105 | 67444 |
| Ray No. 6 | 545 | 106 | 67445 |
| Ray No. 7 | 545 | 107 | 67446 |
| Ray No. 8 | 545 | 108 | 67447 |
| Ray No. 9 | 545 | 109 | 67448 |
| Ray No. 10 | 545 | 110 | 67449 |
| Ray No. 11 | 545 | 111 | 67450 |
| Ray No. 12 | 545 | 112 | 67451 |
| Ray No. 13 | 545 | 113 | 67452 |
| Ray No. 14 | 545 | 114 | 67453 |
| Ray No. 15 | 552 | 367 | 67454 |
| Ray No. 16 | 545 | 116 | 67455 |
| Ray No. 17 | 545 | 117 | 67456 |
| Ray No. 18 | 545 | 118 | 67457 |
| Ray No. 20 | 545 | 120 | 67459 |
| Ray No. 21 | 545 | 121 | 67460 |
| Ray No. 22 | 552 | 381 | 67461 |
| Ray No. 23 | 545 | 122 | 67462 |
| Ray No. 24 | 552 | 382 | 67463 |
| Ray No. 25 | 545 | 123 | 67464 |
| Ray No. 26 | 552 | 383 | 67465 |
| Ray No. 27 | 545 | 124 | 67466 |
| Ray No. 28 | 552 | 384 | 67467 |
| Ray No. 29 | 545 | 125 | 67468 |
| Ray No. 30 | 552 | 385 | 67469 |

RECEIVED
 MILL SITE OFFICE
 2007 AUG 15 PM 3:57
 PINAL COUNTY, ARIZONA

EXHIBIT A

Unpatented Mining Claims and Mill Site Claims : Pinal, County, AZ
Pioneer-Mineral Creek-Cochran-Copper Butte-Riverside Mining Districts

| <u>Claim</u> | <u>Book or Docket</u> | <u>Page</u> | <u>BLM Serial No.</u> |
|--------------|-----------------------|-------------|-----------------------|
| Ray No. 31 | 552 | 386 | 67470 |
| Ray No. 32 | 552 | 387 | 67471 |
| Ray No. 33 | 552 | 388 | 67472 |
| Ray No. 34 | 552 | 389 | 67473 |
| Ray No. 35 | 545 | 126 | 67474 |
| Ray No. 36 | 545 | 127 | 67475 |
| Ray No. 37 | 545 | 128 | 67476 |
| Ray No. 38 | 545 | 129 | 67477 |
| Ray No. 39 | 545 | 130 | 67478 |
| Ray No. 40 | 545 | 131 | 67479 |
| Ray No. 41 | 545 | 132 | 67480 |
| Ray No. 42 | 545 | 133 | 67481 |
| Ray No. 43 | 552 | 390 | 67482 |
| Ray No. 44 | 552 | 391 | 67483 |
| Ray No. 45 | 552 | 392 | 67484 |
| Ray No. 46 | 552 | 393 | 67485 |
| Ray No. 47 | 552 | 394 | 67486 |
| Ray No. 48 | 552 | 395 | 67487 |
| Ray No. 49 | 546 | 444 | 67488 |
| Ray No. 50 | 546 | 445 | 67489 |
| Ray No. 51 | 546 | 446 | 67490 |
| Ray No. 52 | 546 | 447 | 67491 |
| Ray No. 53 | 546 | 448 | 67492 |
| Ray No. 54 | 546 | 449 | 67493 |
| Ray No. 55 | 546 | 450 | 67494 |
| Ray No. 56 | 546 | 451 | 67495 |
| Ray No. 57 | 546 | 452 | 67496 |
| Ray No. 58 | 546 | 453 | 67497 |
| Ray No. 59 | 546 | 454 | 67498 |
| Ray No. 60 | 552 | 396 | 67499 |
| Ray No. 61 | 548 | 185 | 67500 |
| Ray No. 62 | 548 | 186 | 67501 |
| Ray No. 63 | 548 | 187 | 67502 |
| Ray No. 64 | 548 | 188 | 67503 |
| Ray No. 65 | 548 | 189 | 67504 |

RECEIVED
STATE OFFICE
15 P 3: 51
ARIZONA

EXHIBIT A

Page 19 Of 45

Unpatented Mining Claims and Mill Site Claims : Pinal, County, AZ
Pioneer-Mineral Creek-Cochran-Copper Butte-Riverside Mining Districts

| <u>Claim</u> | <u>Book or Docket</u> | <u>Page</u> | <u>BLM Serial No.</u> |
|--------------|-----------------------|-------------|-----------------------|
| Ray No. 66 | 548 | 190 | 67505 |
| Ray No. 67 | 548 | 191 | 67506 |
| Ray No. 68 | 548 | 192 | 67507 |
| Ray No. 69 | 548 | 193 | 67508 |
| Ray No. 70 | 548 | 194 | 67509 |
| Ray No. 71 | 548 | 195 | 67510 |
| Ray No. 72 | 548 | 196 | 67511 |
| Ray No. 73 | 552 | 370 | 67512 |
| Ray No. 74 | 552 | 371 | 67513 |
| Ray No. 75 | 552 | 372 | 67514 |
| Ray No. 76 | 552 | 373 | 67515 |
| Ray No. 77 | 552 | 374 | 67516 |
| Ray No. 78 | 552 | 375 | 67517 |
| Ray No. 79 | 552 | 376 | 67518 |
| Ray No. 80 | 552 | 377 | 67519 |
| Ray No. 81 | 552 | 378 | 67520 |
| Ray No. 82 | 552 | 379 | 67521 |
| Ray No. 83 | 552 | 380 | 67522 |
| Ray No. 84 | 758 | 967 | 67523 |
| Ray No. 85 | 758 | 968 | 67524 |
| Ray No. 86 | 758 | 969 | 67525 |
| Ray No. 87 | 758 | 970 | 67526 |
| Ray No. 88 | 758 | 971 | 67527 |
| Ray No. 89 | 758 | 972 | 67528 |
| Ray No. 90 | 758 | 973 | 67529 |
| Ray No. 91 | 758 | 974 | 67530 |
| Ray No. 92 | 758 | 975 | 67531 |
| Ray No. 93 | 758 | 976 | 67532 |
| Ray No. 94 | 758 | 977 | 67533 |
| Ray No. 95 | 758 | 978 | 67534 |
| Ray No. 96 | 758 | 979 | 67535 |
| Ray No. 97 | 758 | 980 | 67536 |
| Ray No. 99 | 785 | 780 | 67538 |
| Ray No. 100 | 785 | 781 | 67539 |
| Ray No. 101 | 785 | 782 | 67540 |

PINAL COUNTY ARIZONA

2002 AUG 15 P 3:57

RECEIVED
PINAL COUNTY STATE OFFICE

35

EXHIBIT A

Page 20 of 45

Unpatented Mining Claims and Mill Site Claims : Pinal, County, AZ
 Pioneer-Mineral Creek-Cochran-Copper Butte-Riverside Mining Districts

| <u>Claim</u> | <u>Book or Docket</u> | <u>Page</u> | <u>BLM Serial No.</u> |
|--------------|-----------------------|-------------|-----------------------|
| Pat No. 1 | 1076 | 304 | 138158 |
| Pat No. 2 | 1076 | 306 | 138159 |
| Pat No. 3 | 1076 | 308 | 138160 |
| Pat No. 4 | 1076 | 310 | 138161 |
| RMD No. 39 | 1083 | 493 | 141524 |
| RMD no. 40 | 1083 | 495 | 141525 |
| RMD No. 41 | 1083 | 497 | 141526 |
| RMD No. 42 | 1083 | 499 | 141527 |
| RMD No. 43 | 1083 | 501 | 141528 |
| RMD No. 44 | 1083 | 503 | 141529 |
| RMD No. 45 | 1083 | 505 | 141530 |
| RMD No. 46 | 1083 | 507 | 141531 |
| RMD No. 47 | 1083 | 509 | 141532 |
| RMD No. 48 | 1083 | 511 | 141533 |
| RMD No. 49 | 1083 | 513 | 141534 |
| RMD No. 50 | 1083 | 515 | 141535 |
| RMD No. 51 | 1083 | 517 | 141536 |
| RMD No. 52 | 1083 | 519 | 141537 |
| RMD No. 53 | 1083 | 521 | 141538 |
| RMD No. 54 | 1083 | 523 | 141539 |
| RMD No. 55 | 1083 | 525 | 141540 |
| RMD No. 56 | 1083 | 527 | 141541 |
| RMD No. 57 | 1083 | 529 | 141542 |
| RMD No. 58 | 1083 | 531 | 141543 |
| RMD No. 59 | 1083 | 533 | 141544 |
| RMD No. 60 | 1083 | 535 | 141545 |
| RMD No. 61 | 1083 | 537 | 141546 |
| RMD No. 62 | 1083 | 539 | 141547 |
| RMD No. 63 | 1083 | 541 | 141548 |
| RMD No. 64 | 1083 | 543 | 141549 |
| RMD No. 65 | 1083 | 545 | 141550 |
| RMD No. 66 | 1083 | 547 | 141551 |
| RMD No. 67 | 1083 | 549 | 141552 |
| RMD No. 68 | 1083 | 551 | 141553 |
| RMD No. 69 | 1083 | 553 | 141554 |

RECEIVED
 BUREAU OF LAND MANAGEMENT
 P. 3:57
 ARIZONA

EXHIBIT A

Unpatented Mining Claims and Mill Site Claims : Pinal, County, AZ
Pioneer-Mineral Creek-Cochran-Copper Butte-Riverside Mining Districts

| <u>Claim</u> | <u>Book or Docket</u> | <u>Page</u> | <u>BLM Serial No.</u> |
|-------------------|-----------------------|-------------|-----------------------|
| RMD No. 70 | 1083 | 555 | 141555✓ |
| RMD No. 137 | 1083 | 689 | 141622 |
| RMD No. 138 | 1083 | 691 | 141623 |
| Mescal No. 48 | 1869 | 912-913 | 325897 |
| Ray Southern 14 | 1869 | 928-929 | 325898 |
| Ray Southern | 1869 | 930-931 | 325899 |
| Ray Southern 16-A | 1869 | 932-933 | 325900 |
| Bur No. 35 | 1869 | 972-973 | 325904 |
| Bur No. 36 | 1869 | 974-975 | 325905 |
| Bur No. 38 | 1869 | 976-977 | 325906 |
| Bur No. 81 | 1869 | 982-983 | 325907 |
| Ray No. 98 | 1869 | 986-987 | 325908 |

| | | | |
|----------|------|---------|--------|
| Elder 3 | 1671 | 022 | 303735 |
| Elder 4 | 1671 | 024 | 303736 |
| Elder 5 | 1671 | 026 | 303737 |
| Elder 6 | 1671 | 028 | 303738 |
| Elder 7 | 1671 | 030 | 303739 |
| Elder 8 | 1671 | 032 | 303740 |
| Elder 9 | 1671 | 034 | 303741 |
| Elder 10 | 1671 | 036 | 303742 |
| Elder 11 | 1671 | 038 | 303743 |
| Elder 12 | 1671 | 040 | 303744 |
| Elder 15 | 1671 | 046 | 303747 |
| Amended | 1869 | 964-965 | |
| Elder 17 | 1671 | 050 | 303749 |
| Elder 19 | 1671 | 054 | 303751 |
| Elder 21 | 1671 | 058 | 303753 |
| Elder 23 | 1671 | 062 | 303755 |
| Elder 30 | 1671 | 076 | 303762 |
| Elder 31 | 1671 | 078 | 303763 |
| Elder 32 | 1671 | 080 | 303764 |
| Elder 33 | 1671 | 082 | 303765 |

RECEIVED
MILL SITE OFFICE
JUN 15 P 3:58
PINAL COUNTY, ARIZONA

EXHIBIT A

Unpatented Mining Claims and Mill Site Claims : Pinal, County, AZ
Pioneer-Mineral Creek-Cochran-Copper Butte-Riverside Mining Districts

| <u>Claim</u> | <u>Book or Docket</u> | <u>Page</u> | <u>BLM Serial No.</u> |
|--------------|-----------------------|-------------|-----------------------|
| Elder 34 | 1671 | 084 | 303766 |
| Elder 35 | 1671 | 086 | 303767 |
| Elder 36 | 1671 | 088 | 303768 |
| Elder 37 | 1671 | 090 | 303769 |
| Elder 38 | 1671 | 092 | 303770 |
| Elder 39 | 1671 | 094 | 303771 |
| Elder 48 | 1671 | 096 | 303772 |
| Elder 49 | 1671 | 098 | 303773 |
| Elder 50 | 1671 | 100 | 303774 |
| Elder 51 | 1671 | 102 | 303775 |
| Elder 52 | 1671 | 104 | 303776 |
| Elder 53 | 1671 | 106 | 303777 |
| Elder 54 | 1671 | 108 | 303778 |
| Elder 55 | 1671 | 110 | 303779 |
| Elder 56 | 1671 | 112 | 303780 |
| Elder 57 | 1671 | 114 | 303781 |
| Elder 2 | 1752 | 867 | 315170 |
| Elder 40 | 1752 | 869 | 315171 |
| Elder 41 | 1752 | 871 | 315172 |
| Elder 42 | 1752 | 873 | 315173 |
| Elder 43 | 1752 | 875 | 315174 |
| Elder 44 | 1752 | 877 | 315175 |
| Elder 45 | 1752 | 879 | 315176 |
| Elder 46 | 1752 | 881 | 315177 |
| Elder 47 | 1752 | 883 | 315178 |
| Elder 58 | 1752 | 885 | 315179 |
| Elder 59 | 1752 | 887 | 315180 |
| Elder 60 | 1752 | 889 | 315181 |
| Elder 61 | 1752 | 891 | 315182 |
| Elder 62 | 1752 | 962-963 | 315183 |
| Elder 63 | 1752 | 895 | 315184 |
| Elder 64 | 1752 | 897 | 315185 |
| Elder 65 | 1752 | 899 | 315186 |
| Elder 13A | 1869 | 962-963 | 325901 |
| Elder 18A | 1869 | 966-967 | 325902 |

RECEIVED
PINAL COUNTY, ARIZONA

JUN 15 P 3:58

RECEIVED
BLM DISTRICT OFFICE

EXHIBIT A

Unpatented Mining Claims and Mill Site Claims : Pinal, County, AZ
Pioneer-Mineral Creek-Cochran-Copper Butte-Riverside Mining Districts

| <u>Claim</u> | <u>Book or Docket</u> | <u>Page</u> | <u>BLM Serial No.</u> |
|------------------|-----------------------|-------------|-----------------------|
| Elder 22A | 1869 | 968-969 | 325903 ^u |
| ***** | | | |
| Portland 5 | 683 | 163 | 67373 |
| ***** | | | |
| Portland 6 | 683 | 164 | 67374 |
| Portland 7 | 683 | 166 | 67375 |
| ***** | | | |
| Teapot No. 11 | 850 | 617 | 1186 |
| Teapot No. 12 | 850 | 618 | 1187 |
| Livingston No. 2 | 133 | 196 | 67365 |
| New Year No. 3 | 57, Mines | 575 | 67366 |
| New Year No. 4 | 57, Mines | 576 | 67367 |
| New Year No. 5 | 57, Mines | 577 | 67368 |
| New Year No. 6 | 57, Mines | 578 | 67369 |
| New Year No. 7 | 57, Mines | 579 | 67370 |
| New Year No. 8 | 57, Mines | 580 | 67371 |
| New Year No. 9 | 57, Mines | 581 | 67372 |
| Portland No. 8 | 720 | 592 | 67376 |
| Portland No. 9 | 720 | 593 | 67377 |
| Portland No. 10 | 720 | 594 | 67378 |
| Portland No. 11 | 720 | 595 | 67379 |
| Portland No. 12 | 720 | 596 | 67380 |
| Portland No. 13 | 720 | 597 | 67381 |
| Portland No. 14 | 720 | 598 | 67382 |
| Portland No. 15 | 720 | 599 | 67383 |
| Portland No. 16 | 720 | 600 | 67384 |
| Teapot No. 1 | 834 | 692 | 67385 |
| Teapot No. 2 | 834 | 693 | 67386 |
| Teapot No. 3 | 834 | 694 | 67387 |
| Teapot No. 4 | 834 | 695 | 67388 |
| Teapot No. 5 | 834 | 696 | 67389 |

RECEIVED
STATE OFFICE
AUG 15 P 3:58
PINAL COUNTY, ARIZONA

EXHIBIT A

Page 24 Of 45

Unpatented Mining Claims and Mill Site Claims : Pinal, County, AZ
 Pioneer-Mineral Creek-Cochran-Copper Butte-Riverside Mining Districts

| <u>Claim</u> | <u>Book or Docket</u> | <u>Page</u> | <u>BLM Serial No.</u> |
|--------------------|-----------------------|-------------|-----------------------|
| Teapot No. 6 | 834 | 697 | 67390 |
| Teapot No. 7 | 834 | 698 | 67391 |
| Teapot No. 8 | 834 | 699 | 67392 |
| Teapot No. 9 | 834 | 700 | 67393 |
| Teapot No. 10 | 834 | 701 | 67394 |
| Red Hills No. 1 | 129 | 129 | 67395 |
| Amended | 152 | 393 | |
| Red Hills No. 2 | 129 | 130 | 67396 |
| Amended | 152 | 394 | |
| Red Hills No. 3 | 129 | 131 | 67397 |
| Amended | 152 | 395 | |
| Red Hills No. 4 | 129 | 132 | 67398 |
| Amended | 491 | 46 | |
| Red Hills No. 5 | 129 | 133 | 67399 |
| Amended | 491 | 47 | |
| Red Hills No. 6 | 129 | 134 | 67400 |
| Red Hills No. 7 | 129 | 135 | 67401 |
| Red Hills No. 8 | 133 | 195 | 67402 |
| Red Hills No. 9 | 129 | 137 | 67403 |
| Amended | 132 | 177 | |
| Red Hills No. 11 | 129 | 139 | 67404 |
| Amended | 132 | 178 | |
| Red Hills Fraction | 487 | 394 | 67405 |
| Red Bluff | 495 | 504 | 67406 |
| West No. 1 | 520 | 971 | 67407 |
| West No. 2 | 520 | 972 | 67408 |
| West No. 3 | 520 | 973 | 67409 |
| West No. 4 | 520 | 974 | 67410 |
| West No. 5 | 520 | 975 | 67411 |
| West No. 6 | 520 | 976 | 67412 |
| West No. 7 | 520 | 977 | 67413 |
| West No. 8 | 520 | 978 | 67414 |
| West No. 9 | 520 | 979 | 67415 |
| West No. 10 | 520 | 980 | 67416 |
| West No. 11 | 520 | 981 | 67417 |

RECEIVED
 STATE OFFICE
 2007 AUG 15 P 3: 58
 ARIZONA

EXHIBIT A

Page 25 Of 45

Unpatented Mining Claims and Mill Site Claims : Pinal, County, AZ
 Pioneer-Mineral Creek-Cochran-Copper Butte-Riverside Mining Districts

| <u>Claim</u> | <u>Book or Docket</u> | <u>Page</u> | <u>BLM Serial No.</u> |
|------------------|-----------------------|-------------|-----------------------|
| West No. 12 | 520 | 982 | 67418 |
| West No. 13 | 520 | 983 | 67419 |
| West No. 14 | 520 | 984 | 67420 |
| West No. 15 | 520 | 985 | 67421 |
| West No. 16 | 520 | 986 | 67422 |
| West No. 17 | 520 | 987 | 67423 |
| West No. 18 | 520 | 988 | 67424 |
| West No. 19 | 520 | 989 | 67425 |
| West No. 20 | 520 | 990 | 67426 |
| West No. 21 | 520 | 991 | 67427 |
| ***** | | | |
| Wedge No. 1 | 431 | 418 | 67025 |
| ***** | | | |
| Dacite #1 | 604 | 893 | 46919 |
| Dacite #2 | 604 | 894 | 46920 |
| Dacite #3 | 604 | 895 | 46921 |
| Dacite #4 | 604 | 896 | 46922 |
| Dacite #5 | 604 | 897 | 46923 |
| Dacite #6 | 604 | 898 | 46924 |
| Kay 139 | 604 | 861 | 47104 |
| Kay 140 | 604 | 862 | 47105 |
| Kay 140 Amended | 1753 | 771 and 772 | |
| Kay 144 | 604 | 866 | 47109 |
| Kay 152 | 604 | 874 | 47117 |
| Kay 154 | 604 | 876 | 47119 |
| LD No. 1 | 688 | 408 | 47272 |
| LD No. 1 Amended | 711 | 870 | |
| LD No. 2 | 688 | 409 | 47273 |
| LD No. 2 Amended | 693 | 556 | |
| LD No. 3 | 693 | 408 | 47274 |
| LD No. 3 Amended | 688 | 870 | |
| LD No. 4 | 688 | 398 | 47275 |

RECEIVED
 BLM FIELD OFFICE
 PINAL COUNTY ARIZONA
 2002 AUG 15 P 3:58

EXHIBIT A

Page 26 of 45

Unpatented Mining Claims and Mill Site Claims : Pinal, County, AZ
 Pioneer-Mineral Creek-Cochran-Copper Butte-Riverside Mining Districts

| <u>Claim</u> | <u>Book or Docket</u> | <u>Page</u> | <u>BLM Serial No.</u> |
|------------------|-----------------------|-------------|-----------------------|
| LD No. 4 Amended | 693 | 558 | |
| LD No. 5 | 688 | 399 | 47276 |
| LD No. 5 Amended | 693 | 559 | |
| LD No. 6 | 688 | 400 | 47277 |
| LD No. 6 Amended | 693 | 560 | |
| LD No. 7 | 688 | 401 | 47278 |
| LD No. 7 Amended | 693 | 561 | |
| LD No. 8 | 688 | 402 | 47279 |
| LD No. 8 Amended | 693 | 562 | |
| LD No. 9 | 688 | 410 | 47280 |
| LD No. 9 Amended | 716 | 365 | |
| Kay 82 | 1732 | 181 and 182 | 313010 |
| Kay 84 | 1732 | 185 and 186 | 313012 |
| Kay 86 | 1732 | 189 and 190 | 313014 |
| Kay 88 | 1732 | 193 and 194 | 313016 |
| Kay 129 | 1732 | 195 and 196 | 313017 |
| Kay 130 | 1732 | 197 and 198 | 313018 |
| Kay 131 | 1732 | 199 and 200 | 313019 |
| Kay 132 | 1732 | 201 and 202 | 313020 |
| Kay 133 | 1732 | 203 and 204 | 313021 |
| Kay 134 | 1732 | 205 and 206 | 313022 |
| Kay 135 | 1732 | 207 and 208 | 313023 |
| Kay 136 | 1732 | 209 and 210 | 313024 |
| Kay 137 | 1732 | 211 and 212 | 313025 |
| Kay 138 | 1732 | 213 and 214 | 313026 |
| Kay 141 | 1732 | 215 and 216 | 313027 |
| Kay 142 | 1732 | 217 and 218 | 313028 |
| Kay 143 | 1732 | 219 and 220 | 313029 |
| Kay 145 | 1732 | 221 and 222 | 313030 |
| Kay 146 | 1732 | 223 and 224 | 313031 |
| Kay 147 | 1732 | 225 and 226 | 313032 |
| Kay 148 | 1732 | 227 and 228 | 313033 |
| Kay 149 | 1732 | 229 and 230 | 313034 |
| Kay 150 | 1732 | 231 and 232 | 313035 |
| Kay 151 | 1753 | 767 and 768 | 315168 |

RECEIVED
 BUREAU OF LAND MANAGEMENT
 PINAL COUNTY, ARIZONA
 JUN 15 P 3:58

EXHIBIT A

Unpatented Mining Claims and Mill Site Claims : Pinal, County, AZ
Pioneer-Mineral Creek-Cochran-Copper Butte-Riverside Mining Districts

| <u>Claim</u> | <u>Book or Docket</u> | <u>Page</u> | <u>BLM Serial No.</u> |
|--------------|-----------------------|-------------|-----------------------|
| Kay 153 | 1753 | 769 and 770 | 315169 |
| Rook No. 1 | 1771 | 262 | 316548 |
| Rook No. 2 | 1771 | 263 | 316549 |
| Rook No. 3 | 1771 | 264 | 316550 |
| Rook No. 4 | 1771 | 265 | 316551 |
| Rook No. 5 | 1771 | 266 | 316552 |
| Rook No. 6 | 1771 | 267 | 316553 |
| Rook No. 7 | 1771 | 268 | 316554 |

| | | | |
|----------------------|-----|-----|-------|
| Margaret 69 | 559 | 854 | 45754 |
| Margaret 69 East | 568 | 276 | 45755 |
| Margaret 133 | 559 | 860 | 45820 |
| Margaret 135 | 559 | 862 | 45823 |
| Margaret 137 | 559 | 864 | 45826 |
| Margaret 138 | 559 | 865 | 45827 |
| Margaret 138 Amended | 574 | 588 | |
| Margaret 139 | 559 | 866 | 45828 |
| Margaret 140 | 559 | 867 | 45829 |
| Margaret 140 Amended | 574 | 589 | |
| Margaret 153 | 564 | 531 | 45842 |
| Margaret 154 | 564 | 532 | 45843 |
| Margaret 155 | 564 | 533 | 45844 |
| Margaret 156 | 564 | 534 | 45845 |
| Margaret 157 | 559 | 874 | 45846 |
| Margaret 159 | 559 | 876 | 45849 |
| Margaret 161 | 559 | 878 | 45852 |
| Margaret 162 | 559 | 879 | 45853 |
| Margaret 162 West | 568 | 282 | 45854 |
| Margaret 163 | 559 | 880 | 45855 |
| Margaret 164 | 559 | 881 | 45856 |
| Margaret 164 Amended | 583 | 785 | |
| Margaret 164 West | 568 | 283 | 45857 |
| Margaret 165 | 559 | 882 | 45858 |

RECEIVED
MAY 15 P 3:58
BLM ARIZONA
MILL SITE OFFICE

EXHIBIT A

Page 28 Of 45

Unpatented Mining Claims and Mill Site Claims : Pinal, County, AZ
 Pioneer-Mineral Creek-Cochran-Copper Butte-Riverside Mining Districts

| <u>Claim</u> | <u>Book or Docket</u> | <u>Page</u> | <u>BLM Serial No.</u> |
|----------------------|-----------------------|-------------|-----------------------|
| Margaret 166 | 559 | 883 | 45859 |
| Margaret 166 West | 568 | 284 | 45860 |
| Margaret 217 | 559 | 884 | 45901 |
| Margaret 218 | 559 | 885 | 45902 |
| Margaret 219 | 559 | 886 | 45903 |
| Margaret 220 | 559 | 887 | 45904 |
| Margaret 221 | 559 | 888 | 45905 |
| Margaret 222 | 559 | 889 | 45906 |
| Margaret 223 | 559 | 890 | 45907 |
| Margaret 224 | 559 | 891 | 45908 |
| Margaret 225 | 559 | 892 | 45909 |
| Margaret 225 Amended | 583 | 784 | |
| Margaret 226 | 559 | 893 | 45910 |
| Margaret 226 Amended | 574 | 603 | |
| Margaret 227 | 564 | 535 | 45911 |
| Margaret 228 | 564 | 536 | 45912 |
| Margaret 229 | 564 | 537 | 45913 |
| Margaret 230 | 564 | 538 | 45914 |
| Margaret 231 | 564 | 539 | 45915 |
| Margaret 233 | 559 | 894 | 45916 |
| Margaret 234 | 559 | 895 | 45917 |
| Margaret 234 West | 568 | 287 | 45918 |
| Margaret 235 | 560 | 729 | 45919 |
| Margaret 236 | 560 | 730 | 45920 |
| Margaret 236 Amended | 574 | 604 | |
| Margaret 237 | 560 | 731 | 45921 |
| Margaret 238 | 560 | 732 | 45922 |
| Margaret 239 | 560 | 733 | 45923 |
| Margaret 240 | 560 | 734 | 45924 |
| Margaret 241 | 560 | 735 | 45925 |
| Margaret 242 | 560 | 736 | 45926 |
| Margaret 242 Amended | 574 | 605 | |
| Margaret 243 | 560 | 737 | 45927 |
| Margaret 244 | 560 | 738 | 45928 |
| Margaret 244 Amended | 574 | 606 | |

RECEIVED
 STATE OFFICE
 ARIZONA

MAY 15 P 3:58

EXHIBIT A

Unpatented Mining Claims and Mill Site Claims : Pinal County, AZ
Pioneer-Mineral Creek-Cochran-Copper Butte-Riverside Mining Districts

| <u>Claim</u> | <u>Book or Docket</u> | <u>Page</u> | <u>BLM Serial No.</u> |
|----------------------|-----------------------|-------------|-----------------------|
| Margaret 245 | 560 | 739 | 45929 |
| Margaret 246 | 560 | 740 | 45930 |
| Margaret 247 | 559 | 896 | 45931 |
| Margaret 248 | 559 | 897 | 45932 |
| Margaret 248 Amended | 574 | 607 | |
| Margaret 249 | 561 | 578 | 45933 |
| Margaret 250 | 561 | 579 | 45934 |
| Margaret 251 | 561 | 580 | 45935 |
| Margaret 252 | 561 | 581 | 45936 |
| Margaret 253 | 561 | 582 | 45937 |
| Margaret 254 | 561 | 583 | 45938 |
| Margaret 255 | 561 | 584 | 45939 |
| Margaret 256 | 561 | 585 | 45940 |
| Margaret 257 | 561 | 586 | 45941 |
| Margaret 258 | 561 | 587 | 45942 |
| Margaret 259 | 561 | 588 | 45943 |
| Margaret 260 | 561 | 589 | 45944 |
| Margaret 261 | 560 | 741 | 45945 |
| Margaret 262 | 560 | 742 | 45946 |
| Margaret 263 | 560 | 743 | 45947 |
| Margaret 264 | 560 | 744 | 45948 |
| Margaret 265 | 561 | 590 | 45949 |
| Margaret 266 | 561 | 591 | 45950 |
| Margaret 267 | 561 | 592 | 45951 |
| Margaret 268 | 561 | 593 | 45952 |
| Margaret 269 | 560 | 745 | 45953 |
| Margaret 270 | 560 | 746 | 45954 |
| Margaret 271 | 560 | 747 | 45955 |
| Margaret 272 | 560 | 748 | 45956 |
| Margaret 273 | 561 | 594 | 45957 |
| Margaret 274 | 561 | 595 | 45958 |
| Margaret 275 | 561 | 596 | 45959 |
| Margaret 276 | 561 | 596 | 45960 |
| Margaret 277 | 561 | 596 | 45961 |
| Margaret 278 | 561 | 597 | 45962 |

RECEIVED
STATE OFFICE
JUN 15 P 3:58
PINAL COUNTY, ARIZONA

EXHIBIT A

Page 30 of 45

Unpatented Mining Claims and Mill Site Claims : Pinal, County, AZ
 Pioneer-Mineral Creek-Cochran-Copper Butte-Riverside Mining Districts

| <u>Claim</u> | <u>Book or Docket</u> | <u>Page</u> | <u>BLM Serial No.</u> |
|----------------------|-----------------------|-------------|-----------------------|
| Margaret 279 | 561 | 598 | 45963 |
| Margaret 280 | 561 | 599 | 45964 |
| Margaret 281 | 561 | 600 | 45965 |
| Margaret 282 | 561 | 603 | 45966 |
| Margaret 283 | 567 | 542 | 45967 |
| Margaret 284 | 567 | 543 | 45968 |
| Margaret 285 | 567 | 544 | 45969 |
| Margaret 286 | 567 | 545 | 45970 |
| Margaret 287 | 564 | 540 | 45971 |
| Margaret 305 | 565 | 739 | 45985 |
| Margaret 306 | 565 | 740 | 45986 |
| Margaret 307 | 565 | 741 | 45987 |
| Margaret 308 | 565 | 742 | 45988 |
| Margaret 309 | 565 | 743 | 45989 |
| Margaret 310 | 565 | 744 | 45990 |
| Margaret 311 | 565 | 745 | 45991 |
| Margaret 312 | 565 | 746 | 45992 |
| Margaret 313 | 565 | 747 | 45993 |
| Margaret 314 | 565 | 748 | 45994 |
| Margaret 315 | 565 | 749 | 45995 |
| Margaret 316 | 565 | 750 | 45996 |
| Margaret 317 | 565 | 751 | 45997 |
| Margaret 318 | 565 | 752 | 45998 |
| Margaret 319 | 565 | 753 | 45999 |
| Margaret 320 | 565 | 754 | 46000 |
| Margaret 321 | 567 | 546 | 46001 |
| Margaret 322 | 567 | 547 | 46002 |
| Margaret 323 | 567 | 548 | 46003 |
| Margaret 324 | 567 | 549 | 46004 |
| Margaret 325 | 565 | 755 | 46005 |
| Margaret 327 | 565 | 757 | 46007 |
| Margaret 328 | 565 | 758 | 46008 |
| Margaret 331 | 572 | 914 | 46011 |
| Margaret 331 Amended | 614 | 329 | |
| Margaret 332 | 572 | 915 | 46012 |

PINAL COUNTY ARIZONA

2002 AUG 15 P 3: 58

RECEIVED
MILL SITE OFFICE

EXHIBIT A

Unpatented Mining Claims and Mill Site Claims : Pinal, County, AZ
 Pioneer-Mineral Creek-Cochran-Copper Butte-Riverside Mining Districts

| <u>Claim</u> | <u>Book or Docket</u> | <u>Page</u> | <u>BLM Serial No.</u> |
|----------------------|-----------------------|-------------|-----------------------|
| Margaret 332 Amended | 583 | 788 | |
| Margaret 333 | 572 | 916 | 46013 |
| Margaret 334 | 572 | 917 | 46014 |
| Margaret 335 | 572 | 918 | 46015 |
| Margaret 335 Amended | 583 | 787 | |
| Margaret 336 | 572 | 919 | 46016 |
| Kay 1 | 1732 | 129 and 130 | 312984 |
| Kay 2 | 1732 | 131 and 132 | 312985 |
| Kay 3 | 1732 | 133 and 134 | 312986 |
| Kay 4 | 1732 | 135 and 136 | 312987 |
| Kay 5 | 1732 | 137 and 138 | 312988 |
| Kay 6 | 1732 | 139 and 140 | 312989 |
| Kay 7 | 1732 | 141 and 142 | 312990 |
| Kay 8 | 1732 | 143 and 144 | 312991 |
| Kay 9 | 1732 | 145 and 146 | 312992 |
| Kay 10 | 1762 | 147 and 148 | 312993 |
| Kay 11 | 1732 | 149 and 150 | 312994 |
| Kay 12 | 1732 | 151 and 152 | 312995 |
| Kay 13 | 1732 | 153 and 154 | 312996 |
| Kay 14 | 1732 | 155 and 156 | 312997 |
| Kay 15 | 1732 | 157 and 158 | 312998 |
| Kay 16 | 1732 | 159 and 160 | 312999 |
| Kay 17 | 1732 | 161 and 162 | 313000 |
| Kay 18 | 1732 | 163 and 164 | 313001 |
| Kay 19E | 1732 | 165 and 166 | 313002 |
| Kay 19W | 1732 | 167 and 168 | 313003 |
| Kay 20E | 1732 | 169 and 170 | 313004 |
| Kay 20W | 1732 | 171 and 172 | 313005 |
| Kay 21E | 1732 | 173 and 174 | 313006 |
| Kay 21W | 1732 | 175 and 176 | 313007 |
| Kay 22 | 1732 | 177 and 178 | 313008 |
| Kay 81 | 1732 | 179 and 180 | 313009 |
| Kay 83 | 1732 | 183 and 184 | 313011 |
| Kay 85 | 1732 | 187 and 188 | 313013 |
| Kay 87 | 1732 | 191 and 192 | 313015 |

PINAL COUNTY, ARIZONA

JUN 15 P 3:58

RECEIVED
STATE OFFICE

EXHIBIT A

Unpatented Mining Claims and Mill Site Claims : Pinal, County, AZ
Pioneer-Mineral Creek-Cochran-Copper Butte-Riverside Mining Districts

| <u>Claim</u> | <u>Book or Docket</u> | <u>Page</u> | <u>BLM Serial No.</u> |
|------------------|-----------------------|-------------|-----------------------|
| ***** | | | |
| Belgravia No. 1 | 536 | 29 | 67349 |
| Belgravia No. 2 | 536 | 30 | 67350 |
| Belgravia No. 3 | 536 | 31 | 67351 |
| Belgravia No. 4 | 536 | 32 | 67352 |
| Belgravia No. 5 | 536 | 33 | 67353 |
| Belgravia No. 6 | 536 | 34 | 67354 |
| Belgravia No. 7 | 536 | 35 | 67355 |
| Belgravia No. 8 | 536 | 36 | 67356 |
| Belgravia No. 9 | 536 | 37 | 67357 |
| Belgravia No. 10 | 536 | 38 | 67358 |
| Belgravia No. 11 | 536 | 39 | 67359 |
| Belgravia No. 12 | 536 | 40 | 67360 |
| Belgravia No. 13 | 536 | 41 | 67361 |
| Belgravia No. 14 | 536 | 42 | 67362 |
| Belgravia No. 15 | 536 | 43 | 67363 |
| Belgravia No. 16 | 536 | 44 | 67364 |

| | | | |
|-------------|-----|-----|-------|
| Erman No. 1 | 537 | 209 | 67124 |
| Amended | 974 | 163 | |
| Erman No. 2 | 537 | 210 | 67125 |
| Amended | 974 | 165 | |
| Erman No. 3 | 537 | 211 | 67126 |
| Amended | 974 | 167 | |
| Erman No. 4 | 537 | 212 | 67127 |
| Amended | 974 | 169 | |
| Erman No. 5 | 537 | 213 | 67128 |
| Amended | 974 | 171 | |
| Erman No. 6 | 537 | 214 | 67129 |
| Amended | 974 | 173 | |
| Erman No. 7 | 537 | 215 | 67130 |

RECEIVED
STATE OFFICE
JUL 15 P 3: 58
ARIZONA

EXHIBIT A

Page 33 Of 45

Unpatented Mining Claims and Mill Site Claims : Pinal, County, AZ
 Pioneer-Mineral Creek-Cochran-Copper Butte-Riverside Mining Districts

| <u>Claim</u> | <u>Book or Docket</u> | <u>Page</u> | <u>BLM Serial No.</u> |
|--------------|-----------------------|-------------|-----------------------|
| Amended | 974 | 175 | |
| Erman No. 8 | 537 | 216 | 67131 |
| Amended | 974 | 177 | |
| Erman No. 9 | 537 | 217 | 67132 |
| Amended | 974 | 179 | |
| Erman No. 10 | 537 | 218 | 67133 |
| Amended | 974 | 181 | |
| Erman No. 11 | 537 | 219 | 67134 |
| Amended | 974 | 183 | |
| Erman No. 12 | 537 | 220 | 67135 |
| Amended | 974 | 185 | |
| Erman No. 13 | 537 | 221 | 67136 |
| Amended | 974 | 187 | |
| Erman No. 14 | 537 | 222 | 67137 |
| Amended | 974 | 189 | |
| Erman No. 15 | 537 | 223 | 67138 |
| Amended | 974 | 191 | |
| Erman No. 16 | 537 | 224 | 67139 |
| Amended | 974 | 193 | |
| Erman No. 17 | 537 | 225 | 67140 |
| Amended | 974 | 195 | |
| Erman No. 18 | 537 | 226 | 67141 |
| Amended | 974 | 197 | |
| Erman No. 19 | 537 | 227 | 67142 |
| Amended | 974 | 199 | |
| Erman No. 20 | 537 | 228 | 67143 |
| Amended | 974 | 201 | |
| Erman No. 21 | 537 | 229 | 67144 |
| Amended | 974 | 203 | |
| Erman No. 22 | 537 | 230 | 67145 |
| Amended | 974 | 205 | |
| Erman No. 23 | 537 | 231 | 67146 |
| Amended | 974 | 207 | |
| Erman No. 24 | 537 | 232 | 67147 |
| Amended | 974 | 209 | |

RECEIVED
 STATE OFFICE
 AUG 15 P 3:58
 ARIZONA

EXHIBIT A

**Unpatented Mining Claims and Mill Site Claims : Pinal, County, AZ
Pioneer-Mineral Creek-Cochran-Copper Butte-Riverside Mining Districts**

| <u>Claim</u> | <u>Book or Docket</u> | <u>Page</u> | <u>BLM Serial No.</u> |
|--------------|-----------------------|-------------|-----------------------|
| Erman No. 25 | 537 | 233 | 67148 |
| Amended | 974 | 211 | |
| Erman No. 26 | 537 | 234 | 67149 |
| Amended | 974 | 213 | |
| Erman No. 27 | 537 | 235 | 67150 |
| Amended | 974 | 215 | |
| Erman No. 28 | 537 | 236 | 67151 |
| Amended | 974 | 217 | |
| Erman No. 29 | 537 | 237 | 67152 |
| Amended | 974 | 219 | |
| Erman No. 30 | 542 | 378 | 67153 |
| Amended | 974 | 221 | |
| Erman No. 31 | 542 | 379 | 67154 |
| Amended | 974 | 223 | |
| River No. 4 | 673 | 389 | 67155 |
| River No. 5 | 673 | 390 | 67156 |
| River No. 6 | 673 | 391 | 67157 |
| River No. 7 | 673 | 392 | 67158 |
| River No. 8 | 673 | 393 | 67159 |
| River No. 9 | 673 | 394 | 67160 |
| River No. 13 | 673 | 398 | 67161 |
| River No. 14 | 673 | 399 | 67162 |
| River No. 15 | 673 | 400 | 67163 |
| River No. 16 | 673 | 401 | 67164 |
| River No. 17 | 673 | 402 | 67165 |
| River No. 18 | 673 | 403 | 67166 |
| River No. 22 | 673 | 404 | 67167 |
| River No. 23 | 673 | 405 | 67168 |
| River No. 24 | 673 | 406 | 67169 |
| River No. 25 | 673 | 407 | 67170 |
| River No. 26 | 673 | 408 | 67171 |
| River No. 27 | 673 | 409 | 67172 |

TORTILLA 1

1997

004762

RECEIVED
 BLM DISTRICT OFFICE
 JUL 27 2015 P 3:58
 PINAL COUNTY, ARIZONA

EXHIBIT A

Page 35 Of 45

Unpatented Mining Claims and Mill Site Claims : Pinal, County, AZ
 Pioneer-Mineral Creek-Cochran-Copper Butte-Riverside Mining Districts

| <u>Claim</u> | <u>Book or Docket</u> | <u>Page</u> | <u>BLM Serial No.</u> |
|--------------|-----------------------|-------------|-----------------------|
| TORTILLA 2 | 1997 | 004763 | 344576 |
| TORTILLA 3 | 1997 | 004764 | 344577 |
| TORTILLA 4 | 1997 | 004765 | 344578 |
| TORTILLA 5 | 1997 | 004766 | 344579 |
| TORTILLA 6 | 1997 | 004767 | 344580 |
| TORTILLA 7 | 1997 | 004768 | 344581 |
| TORTILLA 8 | 1997 | 004769 | 344582 |
| TORTILLA 9 | 1997 | 004770 | 344583 |
| TORTILLA 10 | 1997 | 004771 | 344584 |
| TORTILLA 11 | 1997 | 004772 | 344585 |
| TORTILLA 12 | 1997 | 004773 | 344586 |
| TORTILLA 13 | 1997 | 004774 | 344587 |
| TORTILLA 14 | 1997 | 004775 | 344588 |
| TORTILLA 15 | 1997 | 006417 | 344652 |
| TORTILLA 16 | 1997 | 006418 | 344653 |
| TORTILLA 17 | 1997 | 006419 | 344654 |
| TORTILLA 18 | 1997 | 006420 | 344655 |
| TORTILLA 19 | 1997 | 006421 | 344656 |
| TORTILLA 20 | 1997 | 006422 | 344657 |
| TORTILLA 21 | 1997 | 006423 | 344658 |
| TORTILLA 22 | 1997 | 006424 | 344659 |
| TORTILLA 23 | 1997 | 006425 | 344660 |
| TORTILLA 24 | 1997 | 006426 | 344661 |
| TORTILLA 25 | 1997 | 006427 | 344662 |
| TORTILLA 26 | 1997 | 006428 | 344663 |
| TORTILLA 27 | 1997 | 006429 | 344664 |
| TORTILLA 28 | 1997 | 006430 | 344665 |
| TORTILLA 29 | 1997 | 006431 | 344666 |
| TORTILLA 30 | 1997 | 006432 | 344667 |
| TORTILLA 31 | 1997 | 006433 | 344668 |
| TORTILLA 32 | 1997 | 006434 | 344669 |
| TORTILLA 33 | 1997 | 006435 | 344670 |
| TORTILLA 34 | 1997 | 006436 | 344671 |
| TORTILLA 35 | 1997 | 006437 | 344672 |
| TORTILLA 36 | 1997 | 006438 | 344673 |

RECEIVED
 FEDERAL BUREAU OF SURVEY
 PINAL COUNTY OFFICE
 AUG 15 P 3:58
 TUCSON, ARIZONA

EXHIBIT A

Unpatented Mining Claims and Mill Site Claims : Pinal, County, AZ
Pioneer-Mineral Creek-Cochran-Copper Butte-Riverside Mining Districts

| <u>Claim</u> | <u>Book or Docket</u> | <u>Page</u> | <u>BLM Serial No.</u> |
|--------------|-----------------------|-------------|-----------------------|
| ***** | | | |
| RUSTLER 1 | 1997 | 013769 | 345629 |
| RUSTLER 2 | 1997 | 013770 | 345630 |
| RUSTLER 3 | 1997 | 013771 | 345631 |
| RUSTLER 4 | 1997 | 013772 | 345632 |
| RUSTLER 5 | 1997 | 013773 | 345633 |
| ***** | | | |
| HACKBERRY 1 | 1997 | 010513 | 345188 |
| HACKBERRY 2 | 1997 | 010514 | 345189 |
| HACKBERRY 3 | 1997 | 010515 | 345190 |
| HACKBERRY 4 | 1997 | 010516 | 345191 |
| HACKBERRY 5 | 1997 | 010517 | 345192 |
| HACKBERRY 6 | 1997 | 010518 | 345193 |
| HACKBERRY 7 | 1997 | 010519 | 345194 |
| HACKBERRY 8 | 1997 | 010520 | 345195 |
| HACKBERRY 9 | 1997 | 010521 | 345196 |
| HACKBERRY 10 | 1997 | 010522 | 345197 |
| HACKBERRY 11 | 1997 | 010523 | 345198 |
| HACKBERRY 12 | 1997 | 010524 | 345199 |
| HACKBERRY 13 | 1997 | 010525 | 345200 |
| HACKBERRY 14 | 1997 | 010526 | 345201 |
| HACKBERRY 15 | 1997 | 010527 | 345202 |
| HACKBERRY 16 | 1997 | 010528 | 345203 |
| HACKBERRY 17 | 1997 | 010529 | 345204 |
| HACKBERRY 18 | 1997 | 010530 | 345205 |
| HACKBERRY 19 | 1997 | 010531 | 345206 |
| HACKBERRY 20 | 1997 | 010532 | 345207 |
| HACKBERRY 21 | 1997 | 010533 | 345208 |
| HACKBERRY 22 | 1997 | 010534 | 345209 |
| HACKBERRY 23 | 1997 | 010535 | 345210 |
| HACKBERRY 24 | 1997 | 010536 | 345211 |
| HACKBERRY 25 | 1997 | 010537 | 345212 |
| HACKBERRY 26 | 1997 | 010538 | 345213 |

- claim closed
money refunded

RECEIVED
STATE OFFICE
JUN 15 P 3:59
ARIZONA

EXHIBIT A

Page 37 Of 45

Unpatented Mining Claims and Mill Site Claims : Pinal, County, AZ
 Pioneer-Mineral Creek-Cochran-Copper Butte-Riverside Mining Districts

| <u>Claim</u> | <u>Book or Docket</u> | <u>Page</u> | <u>BLM Serial No.</u> |
|--------------|-----------------------|-------------|-----------------------|
| HACKBERRY 27 | 1997 | 010539 | 345214 |
| HACKBERRY 28 | 1997 | 010540 | 345215 |
| HACKBERRY 29 | 1997 | 010541 | 345216 |
| HACKBERRY 30 | 1997 | 010542 | 345217 |
| HACKBERRY 31 | 1997 | 010543 | 345218 |
| HACKBERRY 32 | 1997 | 010544 | 345219 |
| HACKBERRY 33 | 1997 | 010545 | 345220 |
| HACKBERRY 34 | 1997 | 010546 | 345221 |
| HACKBERRY 35 | 1997 | 010547 | 345222 |
| HACKBERRY 36 | 1997 | 010548 | 345223 |
| HACKBERRY 37 | 1997 | 010549 | 345224 |
| HACKBERRY 38 | 1997 | 010550 | 345225 |
| HACKBERRY 39 | 1997 | 010551 | 345226 |
| HACKBERRY 40 | 1997 | 010552 | 345227 |
| HACKBERRY 41 | 1997 | 010553 | 345228 |
| HACKBERRY 42 | 1997 | 010554 | 345229 |
| HACKBERRY 43 | 1997 | 010555 | 345230 |
| HACKBERRY 44 | 1997 | 010556 | 345231 |
| HACKBERRY 45 | 1997 | 008632 | 344757 |
| HACKBERRY 46 | 1997 | 008633 | 344758 |
| HACKBERRY 47 | 1997 | 008634 | 344759 |
| HACKBERRY 48 | 1997 | 008635 | 344760 |
| HACKBERRY 49 | 1997 | 008636 | 344761 |
| HACKBERRY 50 | 1997 | 008637 | 344762 |
| HACKBERRY 51 | 1997 | 008638 | 344763 |
| HACKBERRY 52 | 1997 | 008639 | 344764 |
| HACKBERRY 53 | 1997 | 008640 | 344765 |
| HACKBERRY 54 | 1997 | 008641 | 344766 |
| HACKBERRY 55 | 1997 | 008642 | 344767 |
| HACKBERRY 56 | 1997 | 008643 | 344768 |
| HACKBERRY 57 | 1997 | 008644 | 344769 |
| HACKBERRY 58 | 1997 | 008645 | 344770 |
| HACKBERRY 59 | 1997 | 008646 | 344771 |
| HACKBERRY 60 | 1997 | 008647 | 344772 |
| HACKBERRY 61 | 1997 | 008648 | 344773 |

RECEIVED
 BLM OFFICE
 P 3:59
 ARIZONA

EXHIBIT A

Page 38 Of 45

**Unpatented Mining Claims and Mill Site Claims : Pinal, County, AZ
Pioneer-Mineral Creek-Cochran-Copper Butte-Riverside Mining Districts**

| <u>Claim</u> | <u>Book or Docket</u> | <u>Page</u> | <u>BLM Serial No.</u> |
|--------------|-----------------------|-------------|-----------------------|
| HACKBERRY 62 | 1997 | 008649 | 344774✓ |
| HACKBERRY 63 | 1997 | 009613 | 345121 |
| HACKBERRY 64 | 1997 | 009614 | 345122 |
| HACKBERRY 65 | 1997 | 009615 | 345123 |
| HACKBERRY 66 | 1997 | 009616 | 345124 |
| HACKBERRY 67 | 1997 | 009617 | 345125 |
| HACKBERRY 68 | 1997 | 009618 | 345126 |
| HACKBERRY 69 | 1997 | 009619 | 345127 |
| HACKBERRY 70 | 1997 | 009620 | 345128 |
| HACKBERRY 71 | 1997 | 009621 | 345129✓ |
| HACKBERRY 72 | 1997 | 013038 | 345354 |
| HACKBERRY 73 | 1997 | 013039 | 345355 |
| HACKBERRY 74 | 1997 | 013040 | 345356 |
| HACKBERRY 75 | 1997 | 013041 | 345357 |
| HACKBERRY 76 | 1997 | 013042 | 345358 |
| HACKBERRY 77 | 1997 | 013043 | 345359 |
| HACKBERRY 78 | 1997 | 013044 | 345360 |
| HACKBERRY 79 | 1997 | 013045 | 345361 |
| HACKBERRY 80 | 1997 | 013046 | 345362 |
| HACKBERRY 81 | 1997 | 013047 | 345363 |
| HACKBERRY 82 | 1997 | 013048 | 345364 |
| HACKBERRY 83 | 1997 | 013049 | 345365 |
| HACKBERRY 84 | 1997 | 013050 | 345366 |
| HACKBERRY 85 | 1997 | 013051 | 345367 |
| HACKBERRY 86 | 1997 | 013052 | 345368 |
| HACKBERRY 87 | 1997 | 013053 | 345369 |
| HACKBERRY 88 | 1997 | 013054 | 345370 |
| HACKBERRY 89 | 1997 | 013055 | 345371 |
| HACKBERRY 90 | 1997 | 013056 | 345372 |
| HACKBERRY 91 | 1997 | 013057 | 345373 |
| HACKBERRY 92 | 1997 | 013058 | 345374 |
| HACKBERRY 93 | 1997 | 013059 | 345375 |
| HACKBERRY 94 | 1997 | 013060 | 345376 |
| HACKBERRY 95 | 1997 | 013061 | 345377 |
| HACKBERRY 96 | 1997 | 013062 | 345378 |

RECEIVED
FEDERAL BUREAU OF SURVEY
PINAL COUNTY ARIZONA
JUL 15 P 3:59

EXHIBIT A

Page 39 Of 45

Unpatented Mining Claims and Mill Site Claims : Pinal, County, AZ
Pioneer-Mineral Creek-Cochran-Copper Butte-Riverside Mining Districts

| <u>Claim</u> | <u>Book or Docket</u> | <u>Page</u> | <u>BLM Serial No.</u> |
|---------------|-----------------------|-------------|-----------------------|
| HACKBERRY 97 | 1997 | 013063 | 345379 |
| HACKBERRY 98 | 1997 | 013064 | 345380 |
| HACKBERRY 99 | 1997 | 013065 | 345381 |
| HACKBERRY 100 | 1997 | 013066 | 345382 |
| HACKBERRY 101 | 1997 | 013067 | 345383 |
| HACKBERRY 102 | 1997 | 013068 | 345384 |
| HACKBERRY 103 | 1997 | 013069 | 345385 |
| HACKBERRY 104 | 1997 | 013070 | 345386 |
| HACKBERRY 105 | 1997 | 013071 | 345387 |
| HACKBERRY 106 | 1997 | 013072 | 345388 |
| HACKBERRY 107 | 1997 | 013073 | 345389 |

***** End of unpatented mining claims and beginning of mill site claims *****

| | | | |
|-------------|------|---------|--------|
| AXER No. 1 | 1487 | 238-239 | 277550 |
| AXER No. 2 | 1487 | 240-241 | 277551 |
| AXER No. 3 | 1487 | 242-243 | 277552 |
| AXER No. 4 | 1487 | 244-245 | 277553 |
| AXER No. 5 | 1487 | 246-247 | 277554 |
| AXER No. 6 | 1487 | 248-249 | 277555 |
| AXER No. 7 | 1487 | 250-251 | 277556 |
| AXER No. 8 | 1487 | 252-253 | 277557 |
| AXER No. 9 | 1487 | 254-255 | 277558 |
| AXER No. 10 | 1487 | 256-257 | 277559 |
| AXER No. 11 | 1487 | 258-259 | 277560 |
| AXER No. 12 | 1487 | 260-261 | 277561 |
| AXER No. 13 | 1487 | 262-263 | 277562 |
| AXER No. 14 | 1487 | 264-265 | 277563 |
| AXER No. 15 | 1487 | 266-267 | 277564 |
| AXER No. 16 | 1487 | 268-269 | 277565 |
| AXER No. 17 | 1487 | 270-271 | 277566 |
| AXER No. 18 | 1487 | 272-273 | 277567 |
| AXER No. 19 | 1487 | 274-275 | 277568 |
| AXER No. 20 | 1487 | 276-277 | 277569 |
| AXER No. 21 | 1487 | 278-279 | 277570 |

PINAL COUNTY ARIZONA

AUG 15 P 3:59

RECEIVED
STATE OFFICE

EXHIBIT A

Page 40 of 45

Unpatented Mining Claims and Mill Site Claims : Pinal, County, AZ
 Pioneer-Mineral Creek-Cochran-Copper Butte-Riverside Mining Districts

| <u>Claim</u> | <u>Book or Docket</u> | <u>Page</u> | <u>BLM Serial No.</u> |
|--------------|-----------------------|-------------|-----------------------|
| AXER No. 22 | 1487 | 280-281 | 277571 |
| AXER No. 23 | 1487 | 282-283 | 277572 |
| AXER No. 24 | 1487 | 284-285 | 277573 |
| AXER No. 25 | 1487 | 286-287 | 277574 |
| AXER No. 26 | 1487 | 288-289 | 277575 |
| AXER No. 27 | 1487 | 290-291 | 277576 |
| AXER No. 28 | 1487 | 292-293 | 277577 |
| AXER No. 29 | 1487 | 294-295 | 277578 |
| AXER No. 30 | 1487 | 296-297 | 277579 |
| AXER No. 31 | 1487 | 298-299 | 277580 |
| AXER No. 32 | 1487 | 300-301 | 277581 |
| AXER No. 33 | 1487 | 302-303 | 277582 |
| AXER No. 34 | 1487 | 304-305 | 277583 |
| AXER No. 35 | 1487 | 306-307 | 277584 |
| AXER No. 36 | 1487 | 308-309 | 277585 |
| AXER No. 37 | 1487 | 310-311 | 277586 |
| AXER No. 38 | 1487 | 312-313 | 277587 |
| AXER No. 39 | 1487 | 314-315 | 277588 |
| AXER No. 40 | 1487 | 316-317 | 277589 |
| AXER No. 41 | 1487 | 318-319 | 277590 |
| AXER No. 42 | 1487 | 320-321 | 277591 |
| AXER No. 43 | 1487 | 322-323 | 277592 |
| AXER No. 44 | 1487 | 324-325 | 277593 |
| AXER No. 45 | 1487 | 326-327 | 277594 |
| AXER No. 46 | 1487 | 328-329 | 277595 |
| AXER No. 47 | 1487 | 330-331 | 277596 |
| AXER No. 48 | 1487 | 332-333 | 277597 |
| AXER No. 49 | 1487 | 334-335 | 277598 |
| AXER No. 50 | 1487 | 336-337 | 277599 |
| AXER No. 51 | 1487 | 338-339 | 277600 |
| AXER No. 52 | 1487 | 340-341 | 277601 |
| AXER No. 53 | 1487 | 342-343 | 277602 |
| AXER No. 54 | 1487 | 344-345 | 277603 |
| AXER No. 55 | 1487 | 346-347 | 277604 |
| AXER No. 56 | 1487 | 348-349 | 277605 |

PINAL COUNTY, ARIZONA

JUN 15 P 3:59

RECEIVED
STATE OFFICE

EXHIBIT A

Page 41 Of 45

**Unpatented Mining Claims and Mill Site Claims : Pinal, County, AZ
Pioneer-Mineral Creek-Cochran-Copper Butte-Riverside Mining Districts**

| <u>Claim</u> | <u>Book or Docket</u> | <u>Page</u> | <u>BLM Serial No.</u> |
|--------------|-----------------------|-------------|-----------------------|
| AXER No. 57 | 1487 | 350-351 | 277606 |
| AXER No. 58 | 1487 | 352-353 | 277607 |
| AXER No. 59 | 1487 | 354-355 | 277608 |
| AXER No. 60 | 1487 | 356-357 | 277609 |
| AXER No. 61 | 1487 | 358-359 | 277610 |
| AXER No. 62 | 1487 | 360-361 | 277611 |
| AXER No. 63 | 1487 | 362-363 | 277612 |
| AXER No. 64 | 1487 | 364-365 | 277613 |
| AXER No. 65 | 1487 | 366-367 | 277614 |
| AXER No. 66 | 1487 | 368-369 | 277615 |
| AXER No. 67 | 1487 | 370-371 | 277616 |
| AXER No. 68 | 1487 | 372-373 | 277617 |
| AXER No. 69 | 1487 | 374-375 | 277618 |
| AXER No. 70 | 1487 | 376-377 | 277619 |
| AXER No. 71 | 1487 | 378-379 | 277620 |
| AXER No. 72 | 1487 | 380-381 | 277621 |
| AXER No. 73 | 1487 | 382-383 | 277622 |
| AXER No. 74 | 1487 | 384-385 | 277623 |
| AXER No. 75 | 1487 | 386-387 | 277624 |
| AXER No. 76 | 1487 | 388-389 | 277625 |
| AXER No. 77 | 1487 | 390-391 | 277626 |
| AXER No. 78 | 1487 | 392-393 | 277627 |
| AXER No. 79 | 1487 | 394-395 | 277628 |
| AXER No. 80 | 1487 | 396-397 | 277629 |
| AXER No. 81 | 1487 | 398-399 | 277630 |
| AXER No. 82 | 1487 | 400-401 | 277631 |
| AXER No. 83 | 1487 | 402-403 | 277632 |
| AXER No. 84 | 1487 | 404-405 | 277633 |
| AXER No. 85 | 1487 | 406-407 | 277634 |
| AXER No. 86 | 1487 | 408-409 | 277635 |
| AXER No. 87 | 1487 | 410-411 | 277636 |
| AXER No. 88 | 1487 | 412-413 | 277637 |
| AXER No. 89 | 1487 | 414-415 | 277638 |
| AXER No. 90 | 1487 | 416-417 | 277639 |
| AXER No. 91 | 1487 | 418-419 | 277640 |

RECEIVED
PINAL COUNTY ARIZONA

NOV 15 P 3:59

RECEIVED
BLM OFFICE

EXHIBIT A

Page 42 Of 45

Unpatented Mining Claims and Mill Site Claims : Pinal, County, AZ
 Pioneer-Mineral Creek-Cochran-Copper Butte-Riverside Mining Districts

| <u>Claim</u> | <u>Book or Docket</u> | <u>Page</u> | <u>BLM Serial No.</u> |
|--------------|-----------------------|-------------|-----------------------|
| AXER No. 92 | 1487 | 420-421 | 277641 |
| AXER No. 93 | 1487 | 422-423 | 277642 |
| AXER No. 94 | 1487 | 424-425 | 277643 |
| AXER No. 95 | 1487 | 426-427 | 277644 |
| AXER No. 96 | 1487 | 428-429 | 277645 |
| AXER No. 97 | 1487 | 430-431 | 277646 |
| AXER No. 98 | 1487 | 432-433 | 277647 |
| AXER No. 99 | 1487 | 434-435 | 277648 |
| AXER No. 100 | 1487 | 436-437 | 277649 |
| AXER No. 101 | 1487 | 438-439 | 277650 |
| AXER No. 102 | 1487 | 440-441 | 277651 |
| AXER No. 103 | 1487 | 442-443 | 277652 |
| AXER No. 104 | 1487 | 444-445 | 277653 |
| AXER No. 105 | 1487 | 446-447 | 277654 |
| AXER No. 106 | 1487 | 448-449 | 277655 |
| AXER No. 107 | 1487 | 450-451 | 277656 |
| AXER No. 108 | 1487 | 452-453 | 277657 |
| AXER No. 109 | 1487 | 454-455 | 277658 |
| AXER No. 110 | 1487 | 456-457 | 277659 |
| AXER No. 111 | 1487 | 458-459 | 277660 |
| AXER No. 112 | 1487 | 460-461 | 277661 |
| AXER No. 113 | 1487 | 462-463 | 277662 |
| AXER No. 114 | 1487 | 464-465 | 277663 |
| AXER No. 115 | 1487 | 466-467 | 277664 |
| AXER No. 116 | 1487 | 468-469 | 277665 |
| AXER No. 117 | 1487 | 470-471 | 277666 |
| AXER No. 118 | 1487 | 472-473 | 277667 |
| AXER No. 119 | 1487 | 474-475 | 277668 |
| AXER No. 120 | 1487 | 476-477 | 277669 |
| AXER No. 121 | 1487 | 478-479 | 277670 |
| AXER No. 122 | 1487 | 480-481 | 277671 |
| AXER No. 123 | 1487 | 482-483 | 277672 |
| AXER No. 124 | 1487 | 484-485 | 277673 |
| AX-A No. 1 | 1487 | 178-179 | 277468 |

PINAL COUNTY, ARIZONA

JUN 15 PM 3:59

RECEIVED
MILL SITE OFFICE

EXHIBIT A

Unpatented Mining Claims and Mill Site Claims : Pinal, County, AZ
Pioneer-Mineral Creek-Cochran-Copper Butte-Riverside Mining Districts

| <u>Claim</u> | <u>Book or Docket</u> | <u>Page</u> | <u>BLM Serial No.</u> |
|--------------|-----------------------|-------------|-----------------------|
| AX-A No. 2 | 1487 | 180-181 | 277469 |
| AX-A No. 3 | 1487 | 182-183 | 277470 |
| AX-A No. 4 | 1487 | 184-185 | 277471 |
| AX-A No. 5 | 1487 | 186-187 | 277472 |
| AX-A No. 7 | 1487 | 190-191 | 277474 |
| AX-A No. 31 | 1487 | 074-075 | 277498 |
| AX-A No. 32 | 1487 | 076-077 | 277499 |
| AX-A No. 33 | 1487 | 078-079 | 277500 |
| AX-A No. 34 | 1487 | 080-081 | 277501 |
| AX-A No. 36 | 1487 | 084-085 | 277503 |
| AX-A No. 38 | 1487 | 088-089 | 277505 |
| AX-A No. 40 | 1487 | 092-093 | 277507 |
| AX-A No. 55 | 1487 | 122-123 | 277522 |
| AX-A No. 56 | 1487 | 124-125 | 277523 |
| AX-A No. 57 | 1487 | 126-127 | 277524 |
| AX-A No. 58 | 1487 | 128-129 | 277525 |
| AX-A No. 59 | 1487 | 130-131 | 277526 |
| AX-A No. 60 | 1487 | 132-133 | 277527 |
| AX-A No. 61 | 1487 | 134-135 | 277528 |
| AX-A No. 62 | 1487 | 136-137 | 277529 |
| AX-A No. 63 | 1487 | 138-139 | 277530 |
| AX-A No. 64 | 1487 | 140-141 | 277531 |
| AX-A No. 65 | 1487 | 142-143 | 277532 |
| AX-A No. 66 | 1487 | 144-145 | 277533 |
| AX-A No. 67 | 1487 | 146-147 | 277534 |
| AX-A No. 68 | 1487 | 148-149 | 277535 |
| AX-A No. 69 | 1487 | 150-151 | 277536 |
| AX-A No. 70 | 1487 | 152-153 | 277537 |
| AX-A No. 71 | 1487 | 154-155 | 277538 |
| AX-A No. 73 | 1487 | 158-159 | 277540 |
| AX-A No. 75 | 1487 | 162-163 | 277542 |
| AX-A No. 77 | 1487 | 166-167 | 277544 |
| LOT 5 | 2080 | 959-960 | 333067 |
| C.E. #1 | 2080 | 961-962 | 333068 |

RECEIVED
BLM STATE OFFICE
2007 AUG 15 P 3:59
PINAL COUNTY, ARIZONA

EXHIBIT A

Page 44 Of 45

Unpatented Mining Claims and Mill Site Claims : Pinal, County, AZ
 Pioneer-Mineral Creek-Cochran-Copper Butte-Riverside Mining Districts

| <u>Claim</u> | <u>Book or Docket</u> | <u>Page</u> | <u>BLM Serial No.</u> |
|--------------|-------------------------|-------------|-----------------------|
| C.E. #2 | 2080 | 963-964 | 333069 |
| C.E. #3 | 2080 | 965-966 | 333070 |
| C.E. #4 | 2080 | 967-968 | 333071 |
| C.E. #5 | 2080 | 969-970 | 333072 |
| Raycon 46 | 1640 | 316-317 | 299654 |
| Raycon 48 | 1640 | 320-321 | 299656 |
| Raycon 50 | 1640 | 324-325 | 299658 |
| Raycon 52 | 1640 | 328-329 | 299660 |
| Raycon 54 | 1640 | 332-333 | 299662 |
| Raycon 56 | 1640 | 336-337 | 299664 |
| Raycon 65 | 1640 | 354-355 | 299673 |
| Raycon 66 | 1640 | 356-357 | 299674 |
| Raycon 67 | 1640 | 358-359 | 299675 |
| Raycon 68 | 1640 | 360-361 | 299676 |
| Raycon 69 | 1640 | 362-363 | 299677 |
| Raycon 70 | 1640 | 364-365 | 299678 |
| Raycon 85 | 1640 | 394-395 | 299693 |
| Raycon 86 | 1640 | 396-397 | 299694 |
| Raycon 87 | 1640 | 398-399 | 299695 |
| Nat No. 1 | 1075 | 399-700 | 138162 |
| Nat No. 2 | 1075 | 701-702 | 138163 |
| Nat No. 3 | 1075 | 703-704 | 138164 |
| Nat No. 4 | 1075 | 705-706 | 138165 |
| Nat No. 5 | SW/4 Sec. 23, T3S, R13E | | 338178 |
| Nat No. 6 | SW/4 Sec. 23, T3S, R13E | | 338179 |
| Nat No. 7 | SW/4 Sec. 23, T3S, R13E | | 338180 |
| Nat No. 8 | SW/4 Sec. 23, T3S, R13E | | 338181 |
| Nat No. 9 | SW/4 Sec. 23, T3S, R13E | | 338182 |
| Nat No. 10 | SW/4 Sec. 23, T3S, R13E | | 338183 |
| Nat No. 11 | SW/4 Sec. 23, T3S, R13E | | 338184 |
| Nat No. 12 | SW/4 Sec. 23, T3S, R13E | | 338185 |
| Nat No. 13 | SW/4 Sec. 23, T3S, R13E | | 338186 |
| Nat No. 14 | SW/4 Sec. 23, T3S, R13E | | 338187 |

ARIZONA

JUL 15 P 3: 59

RECEIVED
STATE OFFICE

EXHIBIT A

Page 45 of 45

Unpatented Mining Claims and Mill Site Claims : Pinal, County, AZ
Pioneer-Mineral Creek-Cochran-Copper Butte-Riverside Mining Districts

| <u>Claim</u> | <u>Book or Docket</u> | <u>Page</u> | <u>BLM Serial No.</u> |
|--------------|-------------------------|-------------|-----------------------|
| Nat No. 15 | SW/4 Sec. 23, T3S, R13E | | 338188 |
| Nat No. 16 | SW/4 Sec. 23, T3S, R13E | | 338189 |
| M. Tiger | SW/4 Sec. 1, T4S, R13E | | 353756 |

RECEIVED
MINERAL RIGHTS OFFICE
JUN 15 P 3:59
PINAL COUNTY, ARIZONA

AMC 353756, 338178, 138158, 299632, 333067, 345354, 345121, 344757
 AMC 277468, 66892, 45684, 46919, 141486, 289373, 253273,
 AMC ~~345188~~, 345188, 345629, 344652, 344575, 312984, 316548, 315168
 AMC 357097, 325895, 303735, 315170, 11961

1,275 claims @ \$100
 = \$127,500 ⁰⁰ ~~00~~


August 26, 2003

Mining Claims Section
 Arizona State Office
 Bureau of Land Management
 Department of the Interior
 222 North Central Avenue
 Phoenix, AZ 85004-2203

RECEIVED
 B.L.M. AZ STATE OFFICE
 2003 AUG 26 P 12:29
 PHOENIX, ARIZONA

**Notice of Intent to Hold and
 Payment of Annual Claim Maintenance Fees
 Pinal County, Ray Complex**

This will serve as notice that ASARCO Incorporated, whose address for purposes of this filing is P.O. Box 5747, Tucson, Arizona 85703-0747, intends to hold the mining claims and/or mill sites described in Exhibit A attached hereto for the assessment year ending at 12 o'clock, noon, on September 1, 2004, by payment of the annual claim maintenance fee of \$100 per claim or site. Payment of such amount is made herewith for such assessment year for each of the claims and sites the name and BLM serial number of which, and the book and page or index number of recording of the location notice in the official records of Pinal County, Arizona, of which are set forth in Exhibit A attached hereto and by this reference incorporated herein.



Henry G. Kreis
 Henry G. Kreis
 Property Manager
 Telephone: (520) 798-7717

State of Arizona)
) ss.
 County of Gila)

T&S
 9/29/03
ENTERED INTO COMPUTER VERIFIED
 PB 9/30/03

The foregoing instrument was acknowledged before me on the 26th day of August, 2003, by Henry G. Kreis, as agent for ASARCO Incorporated, a New Jersey corporation, on behalf of the corporation.

Debora Huerta



August 26, 2003

Mining Claims Section
Arizona State Office
Bureau of Land Management
Department of the Interior
222 North Central Avenue
Phoenix, AZ 85004-2203

**Notice of Intent to Hold and
Payment of Annual Claim Maintenance Fees**

To Whom It May Concern:

Enclosed are the following "Notices of Intent to Hold and Payment of Claim Maintenance Fees" affidavits along with ASARCO Incorporated checks for claim maintenance fee payment.

| Affidavit | | Fee Amount |
|----------------|--------|--------------|
| Project / Mine | County | |
| Ray Complex | Pinal | \$127,500.00 |
| Ray Complex | Gila | \$11,100.00 |

If you have any questions or need further information, please call me.

Henry G. Kreis
Henry G. Kreis
Property Manager
Telephone: (520) 798-7717

HGK/tlm
Enclosures
pc: Jack Garrity, w/encl.

RECEIVED
B.L.M. AZ STATE OFFICE
2003 AUG 26 P 12:31
PHOENIX, ARIZONA

EXHIBIT A

Unpatented Mining Claims and Mill Site Claims : Pinal, County, AZ
 Pioneer-Mineral Creek-Cochran-Copper Butte-Riverside Mining Districts.

| <u>Claim</u> | <u>Book or Docket</u> | <u>Page</u> | <u>BLM Serial No.</u> |
|-----------------|-----------------------|-------------|-----------------------|
| Buckeye 3 | 1359 | 963 | 253275 |
| Buckeye 4 | 1359 | 965 | 253276 |
| Buckeye 5 | 1359 | 967 | 253277 |
| Buckeye 10 | 1359 | 969 | 253278 |
| Somnambulant 1 | 1360 | 035 | 253279 |
| Somnambulant 2 | 1360 | 037 | 253280 |
| Somnambulant 3 | 1360 | 039 | 253281 |
| Somnambulant 4 | 1360 | 041 | 253282 |
| Somnambulant 5 | 1360 | 043 | 253283 |
| Somnambulant 6 | 1360 | 045 | 253284 |
| Somnambulant 7 | 1360 | 047 | 253285 |
| Somnambulant 8 | 1360 | 049 | 253286 |
| Somnambulant 9 | 1360 | 051 | 253287 |
| Somnambulant 10 | 1360 | 053 | 253288 |
| Somnambulant 11 | 1360 | 055 | 253289 |
| Somnambulant 12 | 1360 | 057 | 253290 |
| Somnambulant 13 | 1360 | 059 | 253291 |
| Somnambulant 14 | 1360 | 061 | 253292 |
| Sue 37 | 1360 | 063 | 253293 |
| Sue 38 | 1360 | 065 | 253294 |
| Amended | 1381 | 883 | |
| Sue 39 | 1360 | 067 | 253295 |
| Sue 40 | 1360 | 069 | 253296 |
| Amended | 1381 | 885 | |
| Sue 41 | 1360 | 071 | 253297 |
| Amended | 1381 | 887 | |
| Sue 42 | 1360 | 073 | 253298 |
| Amended | 1381 | 889 | |
| Sue 43 | 1360 | 075 | 253299 |
| Amended | 1381 | 891 | |
| Sue 44 | 1360 | 077 | 253300 |
| Sue 45 | 1360 | 079 | 253301 |
| Amended | 1381 | 893 | |
| Sue 46 | 1360 | 081 | 253302 |
| Sue 48 | 1360 | 083 | 253303 |

PHOENIX, ARIZONA

2003 AUG 26 P 12:29

RECEIVED
 BLM AZ STATE OFFICE

EXHIBIT A

Page 2 Of 45

Unpatented Mining Claims and Mill Site Claims : Pinal, County, AZ
Pioneer-Mineral Creek-Cochran-Copper Butte-Riverside Mining Districts

| <u>Claim</u> | <u>Book or Docket</u> | <u>Page</u> | <u>BLM Serial No.</u> |
|--------------|-----------------------|-------------|-----------------------|
| Sue 49 | 1360 | 085 | 253304 |
| Sue 50 | 1360 | 087 | 253305 |
| Sue 51 | 1360 | 089 | 253306 |
| Sue 52 | 1360 | 091 | 253307 |
| Sue 53 | 1360 | 093 | 253308 |
| Sue 54 | 1360 | 095 | 253309 |
| Sue 55 | 1360 | 097 | 253310 |
| Sue 56 | 1360 | 099 | 253311 |
| Sue 57 | 1360 | 101 | 253312 |
| Sue 58 | 1360 | 103 | 253313 |
| Sue 59 | 1360 | 105 | 253314 |
| Sue 60 | 1360 | 107 | 253315 |
| Sue 61 | 1360 | 109 | 253316 |
| Sue 62 | 1360 | 111 | 253317 |
| Sue 63 | 1360 | 113 | 253318 |
| Sue 64 | 1360 | 115 | 253319 |
| Sue 66 | 1360 | 119 | 253321 |
| Sue 67 | 1360 | 121 | 253322 |
| Sue 69 | 1360 | 125 | 253324 |
| Sue 71 | 1360 | 129 | 253326 |
| Sue 72 | 1360 | 131 | 253327 |
| Sue 73 | 1360 | 133 | 253328 |
| Sue 74 | 1360 | 135 | 253329 |
| Sue 75 | 1360 | 137 | 253330 |
| Sue 76 | 1360 | 139 | 253331 |
| Sue 77 | 1360 | 141 | 253332 |
| Sue 78 | 1360 | 143 | 253333 |
| Sue 79 | 1360 | 145 | 253334 |
| Sue 80 | 1360 | 147 | 253335 |
| Sue 81 | 1360 | 149 | 253336 |
| Sue 82 | 1360 | 151 | 253337 |
| Sue 83 | 1360 | 153 | 253338 |
| Sue 84 | 1360 | 155 | 253339 |
| Sue 85 | 1360 | 157 | 253340 |
| Sue 86 | 1360 | 159 | 253341 |

PHOENIX, ARIZONA

2003 AUG 26 P 12:11

RECEIVED
D.L.M. AZ STATE OFFICE

EXHIBIT A

Unpatented Mining Claims and Mill Site Claims : Pinal, County, AZ
Pioneer-Mineral Creek-Cochran-Copper Butte-Riverside Mining Districts

| <u>Claim</u> | <u>Book or Docket</u> | <u>Page</u> | <u>BLM Serial No.</u> |
|--------------|-----------------------|-------------|-----------------------|
| Sue 87 | 1360 | 161 | 253342 |
| Sue 88 | 1360 | 163 | 253343 |
| Sue 89 | 1360 | 165 | 253344 |
| Sue 90 | 1360 | 167 | 253345 |
| Sue 91 | 1360 | 169 | 253346 |
| Sue 92 | 1360 | 171 | 253347 |
| Sue 93 | 1360 | 173 | 253348 |
| Sue 94 | 1360 | 175 | 253349 |
| Sue 95 | 1360 | 177 | 253350 |
| Sue 96 | 1360 | 179 | 253351 |
| Sue 97 | 1360 | 181 | 253352 |
| Sue 98 | 1360 | 183 | 253353 |
| Sue 99 | 1360 | 185 | 253354 |
| Sue 100 | 1360 | 187 | 253355 |
| Sue 101 | 1360 | 189 | 253356 |
| Sue 102 | 1360 | 191 | 253357 |
| Sue 103 | 1360 | 193 | 253358 |
| Sue 104 | 1360 | 195 | 253359 |
| Sue 105 | 1360 | 197 | 253360 |
| Sue 116 | 1360 | 199 | 253361 |
| Sue 117 | 1360 | 201 | 253362 |
| Sue 118 | 1360 | 203 | 253363 |
| Sue 119 | 1360 | 205 | 253364 |
| Sue 201 | 1360 | 207 | 253365 |
| TW 12 | 1360 | 241 | 253366 |
| TW 13 | 1360 | 243 | 253367 |
| TW 14 | 1360 | 245 | 253368 |
| Amended | 1381 | 901 | |
| TW 15 | 1360 | 247 | 253369 |
| TW 16 | 1360 | 249 | 253370 |
| TW 17 | 1360 | 251 | 253371 |
| TW 18 | 1360 | 253 | 253372 |
| TW 19 | 1360 | 255 | 253373 |
| TW 20 | 1360 | 257 | 253374 |
| TW 21 | 1360 | 259 | 253375 |

PHOENIX, ARIZONA

2003 AUG 26 P 12:29

RECEIVED
BLM, AZ STATE OFFICE

EXHIBIT A

Unpatented Mining Claims and Mill Site Claims : Pinal, County, AZ
Pioneer-Mineral Creek-Cochran-Copper Butte-Riverside Mining Districts

| <u>Claim</u> | <u>Book or Docket</u> | <u>Page</u> | <u>BLM Serial No.</u> |
|--------------|-----------------------|-------------|-----------------------|
| TW 22 | 1360 | 261 | 253376 |
| TW 23 | 1360 | 263 | 253377 |
| TW 24 | 1360 | 265 | 253378 |
| TW 25 | 1360 | 267 | 253379 |
| TW 26 | 1360 | 269 | 253380 |
| TW 29 | 1360 | 271 | 253381 |
| TW 30 | 1360 | 273 | 253382 |
| TW 31 | 1360 | 275 | 253383 |
| TW 32 | 1360 | 277 | 253384 |
| TW 33 | 1360 | 279 | 253385 |
| TW 34 | 1360 | 281 | 253386 |
| TW 35 | 1360 | 283 | 253387 |
| TW 36 | 1360 | 285 | 253388 |
| TW 37 | 1360 | 287 | 253389 |
| TW 38 | 1360 | 289 | 253390 |
| TW 39 | 1360 | 291 | 253391 |
| TW 40 | 1360 | 293 | 253392 |
| TW 41 | 1360 | 295 | 253393 |
| TW 42 | 1360 | 297 | 253394 |
| TW 43 | 1360 | 299 | 253395 |
| TW 44 | 1360 | 301 | 253396 |
| TW 45 | 1360 | 303 | 253397 |
| TW 46 | 1360 | 305 | 253398 |
| TW 47 | 1360 | 307 | 253399 |
| TW 48 | 1360 | 309 | 253400 |
| TW 49 | 1360 | 311 | 253401 |
| TW 50 | 1360 | 313 | 253402 |
| TW 51 | 1360 | 315 | 253403 |
| TW 52 | 1360 | 317 | 253404 |
| TW 53 | 1360 | 319 | 253405 |
| TW 54 | 1360 | 321 | 253406 |
| TW 55 | 1360 | 323 | 253407 |
| TW 56 | 1360 | 325 | 253408 |
| TW 57 | 1360 | 327 | 253409 |
| TW 58 | 1360 | 329 | 253410 |

PHOENIX, ARIZONA

2003 AUG 26 PM 12:29

RECEIVED
BLM AZ STATE OFFICE



EXHIBIT A

Page 5 Of 45

Unpatented Mining Claims and Mill Site Claims : Pinal, County, AZ
Pioneer-Mineral Creek-Cochran-Copper Butte-Riverside Mining Districts

| <u>Claim</u> | <u>Book or Docket</u> | <u>Page</u> | <u>BLM Serial No.</u> |
|-----------------|-----------------------|-------------|-----------------------|
| TW 59 | 1360 | 331 | 253411 |
| TW 60 | 1360 | 333 | 253412 |
| TW 61 | 1360 | 335 | 253413 |
| TW 62 | 1360 | 337 | 253414 |
| TW 63 | 1360 | 339 | 253415 |
| TW 64 | 1360 | 341 | 253416 |
| TW 65 | 1360 | 343 | 253417 |
| TW 66 | 1360 | 345 | 253418 |
| TW 67 | 1360 | 347 | 253419 |
| TW 68 | 1360 | 349 | 253420 |
| TW 69 | 1360 | 351 | 253421 |
| TW 70 | 1360 | 353 | 253422 |
| TW 71 | 1360 | 355 | 253423 |
| TW 72 | 1360 | 357 | 253424 |
| TW 73 | 1360 | 359 | 253425 |
| TW 74 | 1360 | 361 | 253426 |
| TW 75 | 1360 | 363 | 253427 |
| TW 102 | 1360 | 365 | 253428 |
| TW 103 | 1360 | 367 | 253429 |
| TW 104 | 1360 | 369 | 253430 |
| Copper Butte 20 | 1359 | 975 | 253456 |
| Copper Butte 21 | 1359 | 977 | 253457 |
| Terra 1 | 1360 | 209 | 253460 |
| Terra 2 | 1360 | 211 | 253461 |
| Amended | 1381 | 895 | |
| Terra 3 | 1360 | 213 | 253462 |
| Terra 4 | 1360 | 215 | 253463 |
| Terra 5 | 1360 | 217 | 253464 |
| Terra 8 | 1360 | 223 | 253467 |
| Terra 9 | 1360 | 225 | 253468 |
| Terra 10 | 1360 | 227 | 253469 |
| Terra 11 | 1360 | 229 | 253470 |
| Terra 12 | 1360 | 231 | 253471 |
| Terra 13 | 1360 | 233 | 253472 |
| Terra 14 | 1360 | 235 | 253473 |

PHOENIX, ARIZONA

2003 AUG 26 P 2:29

RECEIVED
B.L.M. AZ STATE OFFICE

EXHIBIT A

Unpatented Mining Claims and Mill Site Claims : Pinal, County, AZ
Pioneer-Mineral Creek-Cochran-Copper Butte-Riverside Mining Districts

| <u>Claim</u> | <u>Book or Docket</u> | <u>Page</u> | <u>BLM Serial No.</u> |
|------------------|-----------------------|-------------|-----------------------|
| Amended | 1381 | 897 | |
| Terra 15 | 1360 | 237 | 253474 |
| Amended | 1381 | 899 | |
| Terra 16 | 1360 | 239 | 253475 |
| Walnut Canyon 1 | 1360 | 295 | 253476 |
| Walnut Canyon 2 | 1360 | 393 | 253477 |
| Walnut Canyon 3 | 1360 | 391 | 253478 |
| Walnut Canyon 4 | 1360 | 389 | 253479 |
| Walnut Canyon 5 | 1360 | 387 | 253480 |
| Walnut Canyon 6 | 1360 | 385 | 253481 |
| Walnut Canyon 7 | 1360 | 383 | 253482 |
| Walnut Canyon 8 | 1360 | 381 | 253483 |
| Walnut Canyon 14 | 1360 | 377 | 253485 |
| Walnut Canyon 15 | 1360 | 375 | 253486 |
| Walnut Canyon 18 | 1360 | 373 | 253487 |
| Walnut Canyon 19 | 1360 | 371 | 253488 |
| Butte #1 | 1553 | 378 | 289373 |
| Butte #2 | 1553 | 379 | 289374 |
| Sue 65 | 1869 | 958-959 | 325895 |
| Sue 70 | 1869 | 960-961 | 325896 |

| | | | |
|---------------|-----------|-----|-------|
| Adobe | 52, Mines | 493 | 67026 |
| Amended | 372 | 493 | |
| A Hunch No. 2 | 70, Mines | 151 | 67027 |
| Amended | 213 | 35 | |
| A Hunch No. 3 | 70, Mines | 488 | 67028 |
| Amended | 213 | 36 | |
| A Hunch No. 4 | 73, Mines | 267 | 67029 |
| Amended | 213 | 37 | |
| A Hunch No. 5 | 73, Mines | 268 | 67030 |
| Amended | 213 | 38 | |
| A Hunch No. 6 | 73, Mines | 269 | 67031 |
| Amended | 213 | 39 | |

RECEIVED
B.L.M. AZ STATE OFFICE
2003 AUG 26 P 12:29
PHOENIX, ARIZONA

EXHIBIT A

Unpatented Mining Claims and Mill Site Claims : Pinal, County, AZ
 Pioneer-Mineral Creek-Cochran-Copper Butte-Riverside Mining Districts

| <u>Claim</u> | <u>Book or Docket</u> | <u>Page</u> | <u>BLM Serial No.</u> |
|-------------------|-----------------------|-------------|-----------------------|
| A Hunch No. 7 | 78, Mines | 241 | 67032 |
| Amended | 213 | 40 | |
| Canyon No. 6 | 364 | 200 | 67033 |
| Carnation | 30, Mines | 499 | 67035 |
| Chest | 35, Mines | 197 | 67036 |
| Chloride Gulch | 15, Mines | 219 | 67037 |
| Amended | 36, Mines | 591 | |
| Combination | 30, Mines | 499 | 67038 |
| Contact No. 3 | 32, Mines | 531 | 67039 |
| Copper Ace No. 1 | 264 | 537 | 67040 |
| Copper Ace No. 2 | 264 | 538 | 67041 |
| Copper Ace No. 3 | 264 | 539 | 67042 |
| Copper Ace No. 4 | 264 | 540 | 67043 |
| Copper Zone No. 4 | 24, Mines | 543 | 67045 |
| Amended | 372 | 491 | |
| Copper Zone No. 5 | 24, Mines | 544 | 67046 |
| Amended | 372 | 492 | |
| Happy Vale | 35, Mines | 421 | 67047 |
| Led | 35, Mines | 301 | 67048 |
| Major | 32, Mines | 531 | 67049 |
| Major No. 2 | 32, Mines | 532 | 67050 |
| Major No. 3 | 32, Mines | 533 | 67051 |
| Major No. 4 | 35, Mines | 421 | 67052 |
| Major No. 5 | 46, Mines | 26 | 67053 |
| Major No. 6 | 46, Mines | 27 | 67054 |
| Mescal No. 1 | 188 | 564 | 67055 |
| Amended | 193 | 425 | |
| Mescal No. 2 | 188 | 565 | 67056 |
| Mescal No. 3 | 188 | 566 | 67057 |
| Mescal No. 4 | 188 | 567 | 67058 |
| Mescal No. 5 | 189 | 328 | 67059 |
| Mescal No. 6 | 188 | 568 | 67060 |
| Mescal No. 7 | 188 | 569 | 67061 |
| Mescal No. 8 | 189 | 55 | 67062 |
| Mescal No. 9 | 189 | 56 | 67063 |

RECEIVED
 B.L.M. AZ STATE OFFICE
 2003 AUG 26 P 12:29
 PHOENIX, ARIZONA

AR
 100

EXHIBIT A

Unpatented Mining Claims and Mill Site Claims : Pinal, County, AZ
Pioneer-Mineral Creek-Cochran-Copper Butte-Riverside Mining Districts

| <u>Claim</u> | <u>Book or Docket</u> | <u>Page</u> | <u>BLM Serial No.</u> |
|---------------|-----------------------|-------------|-----------------------|
| Mescal No. 10 | 189 | 57 | 67064 |
| Mescal No. 11 | 189 | 58 | 67065 |
| Mescal No. 12 | 189 | 59 | 67066 |
| Mescal No. 13 | 189 | 60 | 67067 |
| Mescal No. 14 | 189 | 61 | 67068 |
| Mescal No. 15 | 189 | 62 | 67069 |
| Mescal No. 16 | 189 | 329 | 67070 |
| Mescal No. 17 | 189 | 63 | 67071 |
| Mescal No. 18 | 189 | 199 | 67072 |
| Mescal No. 19 | 189 | 64 | 67073 |
| Mescal No. 20 | 189 | 65 | 67074 |
| Mescal No. 21 | 189 | 210 | 67075 |
| Mescal No. 22 | 189 | 201 | 67076 |
| Mescal No. 23 | 189 | 202 | 67077 |
| Mescal No. 24 | 189 | 203 | 67078 |
| Mescal No. 25 | 189 | 204 | 67079 |
| Mescal No. 26 | 189 | 205 | 67080 |
| Amended | 194 | 528 | |
| Mescal No. 27 | 194 | 529 | 67081 |
| Mescal No. 28 | 194 | 530 | 67082 |
| Mescal No. 29 | 194 | 531 | 67083 |
| Mescal No. 30 | 194 | 532 | 67084 |
| Mescal No. 31 | 194 | 533 | 67085 |
| Mescal No. 32 | 194 | 534 | 67086 |
| Mescal No. 33 | 194 | 535 | 67087 |
| Mescal No. 34 | 194 | 536 | 67088 |
| Mescal No. 35 | 194 | 537 | 67089 |
| Mescal No. 36 | 194 | 538 | 67090 |
| Mescal No. 37 | 194 | 539 | 67091 |
| Mescal No. 38 | 194 | 540 | 67092 |
| Mescal No. 39 | 194 | 541 | 67093 |
| Mescal No. 40 | 195 | 564 | 67094 |
| Mescal No. 41 | 195 | 565 | 67095 |
| Mescal No. 42 | 195 | 566 | 67096 |
| Mescal No. 43 | 197 | 230 | 67097 |

RECEIVED
BLM, AZ STATE OFFICE
2003 AUG 26 P 12:29
PHOENIX, ARIZONA



EXHIBIT A

Unpatented Mining Claims and Mill Site Claims : Pinal, County, AZ
Pioneer-Mineral Creek-Cochran-Copper Butte-Riverside Mining Districts

| <u>Claim</u> | <u>Book or Docket</u> | <u>Page</u> | <u>BLM Serial No.</u> |
|--------------------------|-----------------------|-------------|-----------------------|
| Mescal No. 44 | 197 | 231 | 67098 |
| Mescal No. 45 | 197 | 232 | 67099 |
| Mescal No. 46 | 197 | 233 | 67100 |
| Mescal No. 47 | 197 | 234 | 67101 |
| Amended | 1869 | 910-911 | |
| Mescal No. 49 | 197 | 236 | 67103 |
| Amended | 1869 | 914-914 | |
| Mescal No. 50 | 195 | 562 | 67104 |
| Amended | 1869 | 916 | |
| Mescal No. 51 | 195 | 563 | 67105 |
| Mesquite No. 1 | 197 | 228 | 67106 |
| Mesquite No. 2 | 197 | 229 | 67107 |
| Odessa | 35, Mines | 422 | 67108 |
| Olive | 35, Mines | 198 | 67109 |
| Recall | 35, Mines | 198 | 67110 |
| Rustler No. 1 | 364 | 196 | 67111 |
| Rustler No. 2 | 364 | 197 | 67112 |
| Rustler No. 3 | 364 | 198 | 67113 |
| Rustler No. 4 | 364 | 199 | 67114 |
| Silverball (SilverBall) | 39, Mines | 457 | 67115 |
| Silver King | 31, Mines | 495 | 67116 |
| Silver Lead | 31, Mines | 496 | 67117 |
| Silver Leaf (SilverLeap) | 31, Mines | 497 | 67118 |
| Silver Leap No. 3 | 32, Mines | 530 | 67119 |
| Silver Queen | 31, Mines | 496 | 67120 |
| Silver Threads | 31, Mines | 497 | 67121 |
| Star | 31, Mines | 494 | 67122 |
| Would be Expert | 31, Mines | 302 | 67123 |
| Southern No. 1 | 297 | 230 | 67173 |
| Southern No. 2 | 297 | 231 | 67174 |
| Southern No. 3 | 297 | 232 | 67175 |
| Southern No. 4 | 297 | 233 | 67176 |
| Southern No. 5 | 297 | 234 | 67177 |
| Amended | 1869 | 940-941 | |
| Southern No. 6 | 297 | 235 | 67178 |

PHOENIX, ARIZONA

2003 AUG 26 P 12:29

RECEIVED
B.L.M. AZ STATE OFFICE

(2)

EXHIBIT A

Unpatented Mining Claims and Mill Site Claims : Pinal, County, AZ
 Pioneer-Mineral Creek-Cochran-Copper Butte-Riverside Mining Districts

| <u>Claim</u> | <u>Book or Docket</u> | <u>Page</u> | <u>BLM Serial No.</u> |
|-----------------|-----------------------|-------------|-----------------------|
| Amended | 1869 | 942-943 | |
| Southern No. 7 | 334 | 532 | 67179 |
| Southern No. 8 | 334 | 533 | 67180 |
| Amended | 1869 | 944-945 | |
| Ray Southern 1 | 47, Mines | 462 | 67181 |
| Ray Southern 5 | 47, Mines | 463 | 67182 |
| Amended | 1869 | 918-919 | |
| Ray Southern 6 | 47, Mines | 464 | 67183 |
| Amended | 1869 | 920-921 | |
| Ray Southern 7 | 47, Mines | 465 | 67184 |
| Amended | 1869 | 922-923 | |
| Ray Southern 10 | 47, Mines | 468 | 67187 |
| Amended | 1869 | 924-925 | |
| Ray Southern 11 | 47, Mines | 469 | 67188 |
| Amended | 297 | 236 | |
| Ray Southern 12 | 47, Mines | 470 | 67189 |
| Amended | 1869 | 926-927 | |
| Ray Southern 16 | 55, Mines | 355 | 67193 |
| Ray Southern 17 | 56, Mines | 527 | 67195 |
| Amended | 1869 | 934-935 | |
| Ray Southern 39 | 155 | 134 | 67196 |
| Amended | 360 | 522 | |
| Reamended | 1869 | 636-937 | |
| Ray Southern 40 | 155 | 86 | 67197 |
| Amended | 360 | 523 | |
| Reamended | 1869 | 938-939 | |
| Ray Southern 41 | 155 | 87 | 67198 |
| Amended | 360 | 524 | |
| Ray Southern 42 | 158 | 88 | 67199 |
| Amended | 360 | 525 | |
| Bur No. 1 | 719 | 609 | 67249 |
| Amended | 974 | 225 | |
| Bur No. 2 | 719 | 610 | 67250 |
| Amended | 974 | 227 | |
| Bur No. 3 | 719 | 611 | 67251 |

RECEIVED
 B.L.M. AZ STATE OFFICE
 2003 AUG 26 10 12 20
 PHOENIX, ARIZONA



EXHIBIT A

Page 11 Of 45

Unpatented Mining Claims and Mill Site Claims : Pinal, County, AZ
Pioneer-Mineral Creek-Cochran-Copper Butte-Riverside Mining Districts

| <u>Claim</u> | <u>Book or Docket</u> | <u>Page</u> | <u>BLM Serial No.</u> |
|--------------|-----------------------|-------------|-----------------------|
| Amended | 974 | 229 | |
| Bur No. 4 | 719 | 612 | 67252 |
| Amended | 974 | 231 | |
| Bur No. 5 | 719 | 613 | 67253 |
| Amended | 974 | 233 | |
| Bur No. 6 | 719 | 614 | 67254 |
| Amended | 974 | 235 | |
| Bur No. 7 | 719 | 615 | 67255 |
| Amended | 974 | 237 | |
| Bur No. 8 | 719 | 616 | 67256 |
| Amended | 974 | 239 | |
| Bur No. 9 | 719 | 617 | 67257 |
| Amended | 974 | 241 | |
| Bur No. 10 | 719 | 618 | 67258 |
| Amended | 974 | 243 | |
| Reamended | 1890 | 405-406 | |
| Bur No. 11 | 719 | 619 | 67259 |
| Amended | 974 | 245 | |
| Bur No. 12 | 719 | 620 | 67260 |
| Amended | 974 | 247 | |
| Reamended | 1890 | 407-408 | |
| Bur No. 13 | 719 | 621 | 67261 |
| Amended | 974 | 249 | |
| Bur No. 14 | 719 | 622 | 67262 |
| Amended | 974 | 251 | |
| Reamended | 1890 | 409-410 | |
| Bur No. 15 | 719 | 623 | 67263 |
| Amended | 974 | 253 | |
| Bur No. 16 | 719 | 624 | 67264 |
| Amended | 974 | 255 | |
| Reamended | 1890 | 411-412 | |
| Bur No. 17 | 719 | 625 | 67265 |
| Amended | 974 | 257 | |
| Reamended | 1890 | 413-414 | |
| Bur No. 18 | 719 | 626 | 67266 |

PHOENIX, ARIZONA

2003 AUG 26 P 12:29

RECEIVED
B.L.M. AZ STATE OFFICE

10

EXHIBIT A

Page 12 Of 45

Unpatented Mining Claims and Mill Site Claims : Pinal, County, AZ
Pioneer-Mineral Creek-Cochran-Copper Butte-Riverside Mining Districts

| <u>Claim</u> | <u>Book or Docket</u> | <u>Page</u> | <u>BLM Serial No.</u> |
|--------------|-----------------------|-------------|-----------------------|
| Amended | 974 | 259 | |
| Reamended | 1890 | 415-416 | |
| Bur No. 19 | 719 | 627 | 67267 |
| Amended | 974 | 261 | |
| Reamended | 1890 | 417-418 | |
| Bur No. 20 | 719 | 628 | 67268 |
| Amended | 974 | 263 | |
| Reamended | 1890 | 419-420 | |
| Bur No. 22 | 719 | 630 | 67269 |
| Amended | 974 | 265 | |
| Reamended | 1869 | 946-947 | |
| Bur No. 24 | 719 | 632 | 67271 |
| Amended | 974 | 269 | |
| Reamended | 1869 | 948-949 | |
| Bur No. 26 | 719 | 634 | 67273 |
| Amended | 974 | 273 | |
| Reamended | 1869 | 950-951 | |
| | | | |
| Bur No. 28 | 719 | 636 | 67275 |
| Amended | 974 | 277 | |
| Reamended | 1869 | 952-953 | |
| Bur No. 30 | 719 | 638 | 67277 |
| Amended | 974 | 281 | |
| Reamended | 1869 | 954-955 | |
| Bur No. 31 | 719 | 639 | 67278 |
| Amended | 974 | 283 | |
| Bur No. 32 | 719 | 640 | 67279 |
| Amended | 974 | 285 | |
| Reamended | 1869 | 956-957 | |
| Bur No. 33 | 719 | 641 | 67280 |
| Amended | 974 | 287 | |
| Bur No. 34 | 719 | 642 | 67281 |
| Amended | 974 | 289 | |
| Reamended | 1869 | 970-971 | |

PHOENIX, ARIZONA

2003 AUG 26 P 12: 29

RECEIVED
B.L.M. AZ STATE OFFICE

17

EXHIBIT A

Page 13 Of 45

Unpatented Mining Claims and Mill Site Claims : Pinal, County, AZ
Pioneer-Mineral Creek-Cochran-Copper Butte-Riverside Mining Districts

| <u>Claim</u> | <u>Book or Docket</u> | <u>Page</u> | <u>BLM Serial No.</u> |
|--------------|-----------------------|-------------|-----------------------|
| Bur No. 37 | 719 | 645 | 67284 |
| Amended | 974 | 295 | |
| Bur No. 39 | 719 | 647 | 67286 |
| Amended | 974 | 299 | |
| Bur No. 40 | 719 | 648 | 67287 |
| Amended | 974 | 301 | |
| Reamended | 1869 | 978-979 | |
| Bur No. 41 | 719 | 649 | 67288 |
| Amended | 974 | 303 | |
| Bur No. 43 | 720 | 591 | 67289 |
| Amended | 974 | 305 | |
| Bur No. 45 | 719 | 651 | 67290 |
| Amended | 974 | 307 | |
| Bur No. 46 | 719 | 652 | 67291 |
| Amended | 974 | 309 | |
| Bur No. 47 | 719 | 653 | 67292 |
| Amended | 974 | 311 | |
| Bur No. 48 | 719 | 654 | 67293 |
| Amended | 974 | 313 | |
| Bur No. 49 | 719 | 655 | 67294 |
| Amended | 974 | 315 | |
| Bur No. 50 | 719 | 656 | 67295 |
| Amended | 974 | 317 | |
| Bur No. 51 | 719 | 657 | 67296 |
| Amended | 974 | 319 | |
| Reamended | 1890 | 421-422 | |
| Bur No. 52 | 719 | 658 | 67297 |
| Amended | 974 | 321 | |
| Bur No. 53 | 719 | 659 | 67298 |
| Amended | 974 | 323 | |
| Reamended | 1890 | 423-424 | |
| Bur No. 54 | 719 | 660 | 67299 |
| Amended | 974 | 325 | |
| Bur No. 55 | 719 | 661 | 67300 |
| Amended | 974 | 327 | |

PHOENIX, ARIZONA

2003 AUG 26 P 12:30

RECEIVED
B.L.M. AZ STATE OFFICE

①

EXHIBIT A

Page 14 Of 45

Unpatented Mining Claims and Mill Site Claims : Pinal, County, AZ
Pioneer-Mineral Creek-Cochran-Copper Butte-Riverside Mining Districts

| <u>Claim</u> | <u>Book or Docket</u> | <u>Page</u> | <u>BLM Serial No.</u> |
|--------------|-----------------------|-------------|-----------------------|
| Reamended | 1890 | 425-426 | |
| Bur No. 56 | 719 | 662 | 67301 |
| Amended | 974 | 329 | |
| Bur No. 57 | 719 | 663 | 67302 |
| Amended | 974 | 331 | |
| Reamended | 1890 | 427-428 | |
| Bur No. 58 | 719 | 664 | 67303 |
| Amended | 974 | 333 | |
| Bur No. 59 | 719 | 665 | 67304 |
| Amended | 974 | 335 | |
| Reamended | 1890 | 429-430 | |
| Bur No. 60 | 719 | 666 | 67305 |
| Amended | 974 | 337 | |
| Reamended | 1890 | 431-432 | |
| Bur No. 61 | 719 | 667 | 67306 |
| Amended | 974 | 339 | |
| Reamended | 1890 | 433-434 | |
| Bur No. 62 | 719 | 668 | 67307 |
| Amended | 974 | 341 | |
| Reamended | 1890 | 435-436 | |
| Bur No. 63 | 719 | 669 | 67308 |
| Amended | 974 | 343 | |
| Reamended | 1890 | 437-438 | |
| Bur No. 64 | 719 | 670 | 67309 |
| Amended | 974 | 345 | |
| Reamended | 1890 | 439-440 | |
| Bur No. 65 | 719 | 671 | 67310 |
| Amended | 974 | 347 | |
| Reamended | 1890 | 441-442 | |
| Bur No. 66 | 719 | 672 | 67311 |
| Amended | 974 | 349 | |
| Bur No. 67 | 719 | 673 | 67312 |
| Amended | 974 | 351 | |
| Reamended | 1890 | 443-444 | |
| Bur No. 68 | 719 | 674 | 67313 |

RECEIVED
 B.L.M. AZ STATE OFFICE
 2003 AUG 26 P 12:30
 PHOENIX, ARIZONA

EXHIBIT A

Unpatented Mining Claims and Mill Site Claims : Pinal, County, AZ
Pioneer-Mineral Creek-Cochran-Copper Butte-Riverside Mining Districts

| <u>Claim</u> | <u>Book or Docket</u> | <u>Page</u> | <u>BLM Serial No.</u> |
|--------------|-----------------------|-------------|-----------------------|
| Amended | 974 | 353 | |
| Bur No. 69 | 719 | 675 | 67314 |
| Amended | 974 | 355 | |
| Reamended | 1890 | 445-446 | |
| Bur No. 71 | 719 | 677 | 67315 |
| Amended | 974 | 357 | |
| Bur No. 73 | 719 | 679 | 67316 |
| Amended | 974 | 359 | |
| Bur No. 75 | 719 | 681 | 67317 |
| Amended | 974 | 361 | |
| Bur No. 77 | 719 | 683 | 67318 |
| Amended | 974 | 363 | |
| Reamended | 1869 | 980-981 | |
| Bur No. 83 | 719 | 689 | 67321 |
| Amended | 974 | 369 | |
| Reamended | 1869 | 984-985 | |
| Bur No. 86 | 719 | 690 | 67322 |
| Amended | 974 | 371 | |
| Bur No. 87 | 719 | 691 | 67323 |
| Amended | 974 | 373 | |
| Bur No. 88 | 719 | 692 | 67324 |
| Amended | 974 | 375 | |
| Bur No. 89 | 719 | 693 | 67325 |
| Amended | 974 | 377 | |
| Bur No. 90 | 719 | 694 | 67326 |
| Amended | 974 | 379 | |
| Bur No. 91 | 719 | 695 | 67327 |
| Amended | 974 | 381 | |
| Bur No. 92 | 719 | 696 | 67328 |
| Amended | 974 | 383 | |
| Bur No. 93 | 719 | 697 | 67329 |
| Amended | 974 | 385 | |
| Bur No. 94 | 719 | 698 | 67330 |
| Amended | 974 | 387 | |
| Bur No. 95 | 719 | 699 | 67331 |

PHOENIX, ARIZONA

2001 AUG 26 P 2:30

RECEIVED
B.L.H. AZ STATE OFFICE

15

EXHIBIT A

Unpatented Mining Claims and Mill Site Claims : Pinal, County, AZ
 Pioneer-Mineral Creek-Cochran-Copper Butte-Riverside Mining Districts

| <u>Claim</u> | <u>Book or Docket</u> | <u>Page</u> | <u>BLM Serial No.</u> |
|------------------|-----------------------|-------------|-----------------------|
| Amended | 974 | 389 | |
| Bur No. 116 | 719 | 718 | 67332 |
| Amended | 974 | 391 | |
| Bur No. 117 | 719 | 719 | 67333 |
| Amended | 974 | 393 | |
| Bur No. 118 | 719 | 720 | 67334 |
| Amended | 974 | 395 | |
| Bur No. 119 | 719 | 721 | 67335 |
| Amended | 974 | 397 | |
| Bur No. 120 | 719 | 722 | 67336 |
| Amended | 974 | 399 | |
| Bur No. 121 | 719 | 723 | 67337 |
| Amended | 974 | 401 | |
| Bur No. 122 | 719 | 724 | 67338 |
| Amended | 974 | 403 | |
| Bur No. 123 | 719 | 725 | 67339 |
| Amended | 974 | 405 | |
| Bur No. 124 | 719 | 726 | 67340 |
| Amended | 974 | 407 | |
| Bur No. 125 | 719 | 727 | 67341 |
| Amended | 974 | 409 | |
| Bur No. 126 | 719 | 728 | 67342 |
| Amended | 974 | 411 | |
| Bur No. 127 | 719 | 729 | 67343 |
| Amended | 974 | 413 | |
| Bur No. 128 | 719 | 730 | 67344 |
| Amended | 974 | 415 | |
| Bur No. 129 | 719 | 731 | 67345 |
| Amended | 974 | 417 | |
| Bur No. 130 | 719 | 732 | 67346 |
| Amended | 974 | 419 | |
| Blue Hills No. 1 | 280 | 374 | 67428 |
| Blue Hills No. 2 | 280 | 375 | 67429 |
| Blue Hills No. 3 | 280 | 376 | 67430 |
| Blue Hills No. 4 | 280 | 377 | 67431 |

RECEIVED
 S.L.M. AZ STATE OFFICE
 2003 AUG 26 P 12:30
 PHOENIX, ARIZONA



EXHIBIT A

Page 17 Of 45

Unpatented Mining Claims and Mill Site Claims : Pinal, County, AZ
Pioneer-Mineral Creek-Cochran-Copper Butte-Riverside Mining Districts

| <u>Claim</u> | <u>Book or Docket</u> | <u>Page</u> | <u>BLM Serial No.</u> |
|-------------------|-----------------------|-------------|-----------------------|
| Blue Hills No. 5 | 280 | 378 | 67432 |
| Blue Hills No. 6 | 280 | 379 | 67433 |
| Blue Hills No. 7 | 280 | 380 | 67434 |
| Blue Hills No. 8 | 280 | 381 | 67435 |
| Blue Hills No. 9 | 280 | 382 | 67436 |
| Blue Hills No. 10 | 280 | 383 | 67437 |
| Blue Hills No. 11 | 280 | 384 | 67438 |
| Blue Hills No. 12 | 280 | 385 | 67439 |
| Ray No. 2 | 545 | 102 | 67441 |
| Ray No. 4 | 545 | 104 | 67443 |
| Ray No. 5 | 545 | 105 | 67444 |
| Ray No. 6 | 545 | 106 | 67445 |
| Ray No. 7 | 545 | 107 | 67446 |
| Ray No. 8 | 545 | 108 | 67447 |
| Ray No. 9 | 545 | 109 | 67448 |
| Ray No. 10 | 545 | 110 | 67449 |
| Ray No. 11 | 545 | 111 | 67450 |
| Ray No. 12 | 545 | 112 | 67451 |
| Ray No. 13 | 545 | 113 | 67452 |
| Ray No. 14 | 545 | 114 | 67453 |
| Ray No. 15 | 552 | 367 | 67454 |
| Ray No. 16 | 545 | 116 | 67455 |
| Ray No. 17 | 545 | 117 | 67456 |
| Ray No. 18 | 545 | 118 | 67457 |
| Ray No. 20 | 545 | 120 | 67459 |
| Ray No. 21 | 545 | 121 | 67460 |
| Ray No. 22 | 552 | 381 | 67461 |
| Ray No. 23 | 545 | 122 | 67462 |
| Ray No. 24 | 552 | 382 | 67463 |
| Ray No. 25 | 545 | 123 | 67464 |
| Ray No. 26 | 552 | 383 | 67465 |
| Ray No. 27 | 545 | 124 | 67466 |
| Ray No. 28 | 552 | 384 | 67467 |
| Ray No. 29 | 545 | 125 | 67468 |
| Ray No. 30 | 552 | 385 | 67469 |

PHOENIX, ARIZONA

2003 AUG 26 P 12:30

RECEIVED
B.L.H. AZ STATE OFFICE

EXHIBIT A

Page 18 Of 45

Unpatented Mining Claims and Mill Site Claims : Pinal, County, AZ
Pioneer-Mineral Creek-Cochran-Copper Butte-Riverside Mining Districts

| <u>Claim</u> | <u>Book or Docket</u> | <u>Page</u> | <u>BLM Serial No.</u> |
|--------------|-----------------------|-------------|-----------------------|
| Ray No. 31 | 552 | 386 | 67470 |
| Ray No. 32 | 552 | 387 | 67471 |
| Ray No. 33 | 552 | 388 | 67472 |
| Ray No. 34 | 552 | 389 | 67473 |
| Ray No. 35 | 545 | 126 | 67474 |
| Ray No. 36 | 545 | 127 | 67475 |
| Ray No. 37 | 545 | 128 | 67476 |
| Ray No. 38 | 545 | 129 | 67477 |
| Ray No. 39 | 545 | 130 | 67478 |
| Ray No. 40 | 545 | 131 | 67479 |
| Ray No. 41 | 545 | 132 | 67480 |
| Ray No. 42 | 545 | 133 | 67481 |
| Ray No. 43 | 552 | 390 | 67482 |
| Ray No. 44 | 552 | 391 | 67483 |
| Ray No. 45 | 552 | 392 | 67484 |
| Ray No. 46 | 552 | 393 | 67485 |
| Ray No. 47 | 552 | 394 | 67486 |
| Ray No. 48 | 552 | 395 | 67487 |
| Ray No. 49 | 546 | 444 | 67488 |
| Ray No. 50 | 546 | 445 | 67489 |
| Ray No. 51 | 546 | 446 | 67490 |
| Ray No. 52 | 546 | 447 | 67491 |
| Ray No. 53 | 546 | 448 | 67492 |
| Ray No. 54 | 546 | 449 | 67493 |
| Ray No. 55 | 546 | 450 | 67494 |
| Ray No. 56 | 546 | 451 | 67495 |
| Ray No. 57 | 546 | 452 | 67496 |
| Ray No. 58 | 546 | 453 | 67497 |
| Ray No. 59 | 546 | 454 | 67498 |
| Ray No. 60 | 552 | 396 | 67499 |
| Ray No. 61 | 548 | 185 | 67500 |
| Ray No. 62 | 548 | 186 | 67501 |
| Ray No. 63 | 548 | 187 | 67502 |
| Ray No. 64 | 548 | 188 | 67503 |
| Ray No. 65 | 548 | 189 | 67504 |

PHOENIX, ARIZONA

2003 AUG 26 P 12:30

RECEIVED
B.L.M. AZ STATE OFFICE

35

EXHIBIT A

Page 19 Of 45

Unpatented Mining Claims and Mill Site Claims : Pinal, County, AZ
Pioneer-Mineral Creek-Cochran-Copper Butte-Riverside Mining Districts

| <u>Claim</u> | <u>Book or Docket</u> | <u>Page</u> | <u>BLM Serial No.</u> |
|--------------|-----------------------|-------------|-----------------------|
| Ray No. 66 | 548 | 190 | 67505 |
| Ray No. 67 | 548 | 191 | 67506 |
| Ray No. 68 | 548 | 192 | 67507 |
| Ray No. 69 | 548 | 193 | 67508 |
| Ray No. 70 | 548 | 194 | 67509 |
| Ray No. 71 | 548 | 195 | 67510 |
| Ray No. 72 | 548 | 196 | 67511 |
| Ray No. 73 | 552 | 370 | 67512 |
| Ray No. 74 | 552 | 371 | 67513 |
| Ray No. 75 | 552 | 372 | 67514 |
| Ray No. 76 | 552 | 373 | 67515 |
| Ray No. 77 | 552 | 374 | 67516 |
| Ray No. 78 | 552 | 375 | 67517 |
| Ray No. 79 | 552 | 376 | 67518 |
| Ray No. 80 | 552 | 377 | 67519 |
| Ray No. 81 | 552 | 378 | 67520 |
| Ray No. 82 | 552 | 379 | 67521 |
| Ray No. 83 | 552 | 380 | 67522 |
| Ray No. 84 | 758 | 967 | 67523 |
| Ray No. 85 | 758 | 968 | 67524 |
| Ray No. 86 | 758 | 969 | 67525 |
| Ray No. 87 | 758 | 970 | 67526 |
| Ray No. 88 | 758 | 971 | 67527 |
| Ray No. 89 | 758 | 972 | 67528 |
| Ray No. 90 | 758 | 973 | 67529 |
| Ray No. 91 | 758 | 974 | 67530 |
| Ray No. 92 | 758 | 975 | 67531 |
| Ray No. 93 | 758 | 976 | 67532 |
| Ray No. 94 | 758 | 977 | 67533 |
| Ray No. 95 | 758 | 978 | 67534 |
| Ray No. 96 | 758 | 979 | 67535 |
| Ray No. 97 | 758 | 980 | 67536 |
| Ray No. 99 | 785 | 780 | 67538 |
| Ray No. 100 | 785 | 781 | 67539 |
| Ray No. 101 | 785 | 782 | 67540 |

PHOENIX, ARIZONA

2003 AUG 26 P 12: 3

RECEIVED
B.L.M. AZ STATE OFFICE

A

EXHIBIT A

Unpatented Mining Claims and Mill Site Claims : Pinal, County, AZ
Pioneer-Mineral Creek-Cochran-Copper Butte-Riverside Mining Districts

| <u>Claim</u> | <u>Book or Docket</u> | <u>Page</u> | <u>BLM Serial No.</u> |
|--------------|-----------------------|-------------|-----------------------|
| Pat No. 1 | 1076 | 304 | 138158 |
| Pat No. 2 | 1076 | 306 | 138159 |
| Pat No. 3 | 1076 | 308 | 138160 |
| Pat No. 4 | 1076 | 310 | 138161 |
| RMD No. 39 | 1083 | 493 | 141524 |
| RMD no. 40 | 1083 | 495 | 141525 |
| RMD No. 41 | 1083 | 497 | 141526 |
| RMD No. 42 | 1083 | 499 | 141527 |
| RMD No. 43 | 1083 | 501 | 141528 |
| RMD No. 44 | 1083 | 503 | 141529 |
| RMD No. 45 | 1083 | 505 | 141530 |
| RMD No. 46 | 1083 | 507 | 141531 |
| RMD No. 47 | 1083 | 509 | 141532 |
| RMD No. 48 | 1083 | 511 | 141533 |
| RMD No. 49 | 1083 | 513 | 141534 |
| RMD No. 50 | 1083 | 515 | 141535 |
| RMD No. 51 | 1083 | 517 | 141536 |
| RMD No. 52 | 1083 | 519 | 141537 |
| RMD No. 53 | 1083 | 521 | 141538 |
| RMD No. 54 | 1083 | 523 | 141539 |
| RMD No. 55 | 1083 | 525 | 141540 |
| RMD No. 56 | 1083 | 527 | 141541 |
| RMD No. 57 | 1083 | 529 | 141542 |
| RMD No. 58 | 1083 | 531 | 141543 |
| RMD No. 59 | 1083 | 533 | 141544 |
| RMD No. 60 | 1083 | 535 | 141545 |
| RMD No. 61 | 1083 | 537 | 141546 |
| RMD No. 62 | 1083 | 539 | 141547 |
| RMD No. 63 | 1083 | 541 | 141548 |
| RMD No. 64 | 1083 | 543 | 141549 |
| RMD No. 65 | 1083 | 545 | 141550 |
| RMD No. 66 | 1083 | 547 | 141551 |
| RMD No. 67 | 1083 | 549 | 141552 |
| RMD No. 68 | 1083 | 551 | 141553 |
| RMD No. 69 | 1083 | 553 | 141554 |

RECEIVED
B.L.M. AZ STATE OFFICE
2001 AUG 26 P 12:30
PHOENIX, ARIZONA

55

EXHIBIT A

Unpatented Mining Claims and Mill Site Claims : Pinal, County, AZ
Pioneer-Mineral Creek-Cochran-Copper Butte-Riverside Mining Districts

| <u>Claim</u> | <u>Book or Docket</u> | <u>Page</u> | <u>BLM Serial No.</u> |
|-------------------|-----------------------|-------------|-----------------------|
| RMD No. 70 | 1083 | 555 | 141555 |
| RMD No. 137 | 1083 | 689 | 141622 |
| RMD No. 138 | 1083 | 691 | 141623 |
| Mescal No. 48 | 1869 | 912-913 | 325897 |
| Ray Southern 14 | 1869 | 928-929 | 325898 |
| Ray Southern | 1869 | 930-931 | 325899 |
| Ray Southern 16-A | 1869 | 932-933 | 325900 |
| Bur No. 35 | 1869 | 972-973 | 325904 |
| Bur No. 36 | 1869 | 974-975 | 325905 |
| Bur No. 38 | 1869 | 976-977 | 325906 |
| Bur No. 81 | 1869 | 982-983 | 325907 |
| Ray No. 98 | 1869 | 986-987 | 325908 |

| | | | |
|----------|------|---------|--------|
| Elder 3 | 1671 | 022 | 303735 |
| Elder 4 | 1671 | 024 | 303736 |
| Elder 5 | 1671 | 026 | 303737 |
| Elder 6 | 1671 | 028 | 303738 |
| Elder 7 | 1671 | 030 | 303739 |
| Elder 8 | 1671 | 032 | 303740 |
| Elder 9 | 1671 | 034 | 303741 |
| Elder 10 | 1671 | 036 | 303742 |
| Elder 11 | 1671 | 038 | 303743 |
| Elder 12 | 1671 | 040 | 303744 |
| Elder 15 | 1671 | 046 | 303747 |
| Amended | 1869 | 964-965 | |
| Elder 17 | 1671 | 050 | 303749 |
| Elder 19 | 1671 | 054 | 303751 |
| Elder 21 | 1671 | 058 | 303753 |
| Elder 23 | 1671 | 062 | 303755 |
| Elder 30 | 1671 | 076 | 303762 |
| Elder 31 | 1671 | 078 | 303763 |
| Elder 32 | 1671 | 080 | 303764 |
| Elder 33 | 1671 | 082 | 303765 |

RECEIVED
B.L.M. AZ STATE OFFICE
JUL 26 12:30
PHOENIX, ARIZONA

EXHIBIT A

Page 22 Of 45

Unpatented Mining Claims and Mill Site Claims : Pinal, County, AZ
 Pioneer-Mineral Creek-Cochran-Copper Butte-Riverside Mining Districts

| <u>Claim</u> | <u>Book or Docket</u> | <u>Page</u> | <u>BLM Serial No.</u> |
|--------------|-----------------------|-------------|-----------------------|
| Elder 34 | 1671 | 084 | 303766 |
| Elder 35 | 1671 | 086 | 303767 |
| Elder 36 | 1671 | 088 | 303768 |
| Elder 37 | 1671 | 090 | 303769 |
| Elder 38 | 1671 | 092 | 303770 |
| Elder 39 | 1671 | 094 | 303771 |
| Elder 48 | 1671 | 096 | 303772 |
| Elder 49 | 1671 | 098 | 303773 |
| Elder 50 | 1671 | 100 | 303774 |
| Elder 51 | 1671 | 102 | 303775 |
| Elder 52 | 1671 | 104 | 303776 |
| Elder 53 | 1671 | 106 | 303777 |
| Elder 54 | 1671 | 108 | 303778 |
| Elder 55 | 1671 | 110 | 303779 |
| Elder 56 | 1671 | 112 | 303780 |
| Elder 57 | 1671 | 114 | 303781 |
| Elder 2 | 1752 | 867 | 315170 |
| Elder 40 | 1752 | 869 | 315171 |
| Elder 41 | 1752 | 871 | 315172 |
| Elder 42 | 1752 | 873 | 315173 |
| Elder 43 | 1752 | 875 | 315174 |
| Elder 44 | 1752 | 877 | 315175 |
| Elder 45 | 1752 | 879 | 315176 |
| Elder 46 | 1752 | 881 | 315177 |
| Elder 47 | 1752 | 883 | 315178 |
| Elder 58 | 1752 | 885 | 315179 |
| Elder 59 | 1752 | 887 | 315180 |
| Elder 60 | 1752 | 889 | 315181 |
| Elder 61 | 1752 | 891 | 315182 |
| Elder 62 | 1752 | 962-963 | 315183 |
| Elder 63 | 1752 | 895 | 315184 |
| Elder 64 | 1752 | 897 | 315185 |
| Elder 65 | 1752 | 899 | 315186 |
| Elder 13A | 1869 | 962-963 | 325901 |
| Elder 18A | 1869 | 966-967 | 325902 |

PHOENIX, ARIZONA

2011 AUG 26 P 12:30

RECEIVED
BLM, AZ STATE OFFICE

EXHIBIT A

Unpatented Mining Claims and Mill Site Claims : Pinal, County, AZ
Pioneer-Mineral Creek-Cochran-Copper Butte-Riverside Mining Districts

| <u>Claim</u> | <u>Book or Docket</u> | <u>Page</u> | <u>BLM Serial No.</u> |
|------------------|-----------------------|-------------|-----------------------|
| Elder 22A | 1869 | 968-969 | 325903 |
| ***** | | | |
| Portland 5 | 683 | 163 | 67373 |
| ***** | | | |
| Portland 6 | 683 | 164 | 67374 |
| Portland 7 | 683 | 166 | 67375 |
| ***** | | | |
| Teapot No. 11 | 850 | 617 | 1186 |
| Teapot No. 12 | 850 | 618 | 1187 |
| Livingston No. 2 | 133 | 196 | 67365 |
| New Year No. 3 | 57, Mines | 575 | 67366 |
| New Year No. 4 | 57, Mines | 576 | 67367 |
| New Year No. 5 | 57, Mines | 577 | 67368 |
| New Year No. 6 | 57, Mines | 578 | 67369 |
| New Year No. 7 | 57, Mines | 579 | 67370 |
| New Year No. 8 | 57, Mines | 580 | 67371 |
| New Year No. 9 | 57, Mines | 581 | 67372 |
| Portland No. 8 | 720 | 592 | 67376 |
| Portland No. 9 | 720 | 593 | 67377 |
| Portland No. 10 | 720 | 594 | 67378 |
| Portland No. 11 | 720 | 595 | 67379 |
| Portland No. 12 | 720 | 596 | 67380 |
| Portland No. 13 | 720 | 597 | 67381 |
| Portland No. 14 | 720 | 598 | 67382 |
| Portland No. 15 | 720 | 599 | 67383 |
| Portland No. 16 | 720 | 600 | 67384 |
| Teapot No. 1 | 834 | 692 | 67385 |
| Teapot No. 2 | 834 | 693 | 67386 |
| Teapot No. 3 | 834 | 694 | 67387 |
| Teapot No. 4 | 834 | 695 | 67388 |
| Teapot No. 5 | 834 | 696 | 67389 |

PHOENIX, ARIZONA

2003 AUG 26 P 12:30

RECEIVED
B.L.M. AZ STATE OFFICE

2003

EXHIBIT A

Unpatented Mining Claims and Mill Site Claims : Pinal, County, AZ
Pioneer-Mineral Creek-Cochran-Copper Butte-Riverside Mining Districts

| <u>Claim</u> | <u>Book or Docket</u> | <u>Page</u> | <u>BLM Serial No.</u> |
|--------------------|-----------------------|-------------|-----------------------|
| Teapot No. 6 | 834 | 697 | 67390 |
| Teapot No. 7 | 834 | 698 | 67391 |
| Teapot No. 8 | 834 | 699 | 67392 |
| Teapot No. 9 | 834 | 700 | 67393 |
| Teapot No. 10 | 834 | 701 | 67394 |
| Red Hills No. 1 | 129 | 129 | 67395 |
| Amended | 152 | 393 | |
| Red Hills No. 2 | 129 | 130 | 67396 |
| Amended | 152 | 394 | |
| Red Hills No. 3 | 129 | 131 | 67397 |
| Amended | 152 | 395 | |
| Red Hills No. 4 | 129 | 132 | 67398 |
| Amended | 491 | 46 | |
| Red Hills No. 5 | 129 | 133 | 67399 |
| Amended | 491 | 47 | |
| Red Hills No. 6 | 129 | 134 | 67400 |
| Red Hills No. 7 | 129 | 135 | 67401 |
| Red Hills No. 8 | 133 | 195 | 67402 |
| Red Hills No. 9 | 129 | 137 | 67403 |
| Amended | 132 | 177 | |
| Red Hills No. 11 | 129 | 139 | 67404 |
| Amended | 132 | 178 | |
| Red Hills Fraction | 487 | 394 | 67405 |
| Red Bluff | 495 | 504 | 67406 |
| West No. 1 | 520 | 971 | 67407 |
| West No. 2 | 520 | 972 | 67408 |
| West No. 3 | 520 | 973 | 67409 |
| West No. 4 | 520 | 974 | 67410 |
| West No. 5 | 520 | 975 | 67411 |
| West No. 6 | 520 | 976 | 67412 |
| West No. 7 | 520 | 977 | 67413 |
| West No. 8 | 520 | 978 | 67414 |
| West No. 9 | 520 | 979 | 67415 |
| West No. 10 | 520 | 980 | 67416 |
| West No. 11 | 520 | 981 | 67417 |

PHOENIX, ARIZONA

2003 AUG 26 P 12:30

RECEIVED
BLM, AZ STATE OFFICE

28

EXHIBIT A

Unpatented Mining Claims and Mill Site Claims : Pinal, County, AZ
Pioneer-Mineral Creek-Cochran-Copper Butte-Riverside Mining Districts

| <u>Claim</u> | <u>Book or Docket</u> | <u>Page</u> | <u>BLM Serial No.</u> |
|------------------|-----------------------|-------------|-----------------------|
| West No. 12 | 520 | 982 | 67418 |
| West No. 13 | 520 | 983 | 67419 |
| West No. 14 | 520 | 984 | 67420 |
| West No. 15 | 520 | 985 | 67421 |
| West No. 16 | 520 | 986 | 67422 |
| West No. 17 | 520 | 987 | 67423 |
| West No. 18 | 520 | 988 | 67424 |
| West No. 19 | 520 | 989 | 67425 |
| West No. 20 | 520 | 990 | 67426 |
| West No. 21 | 520 | 991 | 67427 |
| ***** | | | |
| Wedge No. 1 | 431 | 418 | 67025 |
| ***** | | | |
| Dacite #1 | 604 | 893 | 46919 |
| Dacite #2 | 604 | 894 | 46920 |
| Dacite #3 | 604 | 895 | 46921 |
| Dacite #4 | 604 | 896 | 46922 |
| Dacite #5 | 604 | 897 | 46923 |
| Dacite #6 | 604 | 898 | 46924 |
| Kay 139 | 604 | 861 | 47104 |
| Kay 140A | 2003-004013 | | 357097 |
| Kay 144 | 604 | 866 | 47109 |
| Kay 152 | 604 | 874 | 47117 |
| Kay 154 | 604 | 876 | 47119 |
| LD No. 1 | 688 | 408 | 47272 |
| LD No. 1 Amended | 711 | 870 | |
| LD No. 2 | 688 | 409 | 47273 |
| LD No. 2 Amended | 693 | 556 | |
| LD No. 3 | 693 | 408 | 47274 |
| LD No. 3 Amended | 688 | 870 | |
| LD No. 4 | 688 | 398 | 47275 |
| LD No. 4 Amended | 693 | 558 | |

PHOENIX, ARIZONA

2003 AUG 26 P 12:30

RECEIVED
BLM AZ STATE OFFICE

20

EXHIBIT A

Page 26 Of 45

Unpatented Mining Claims and Mill Site Claims : Pinal, County, AZ
Pioneer-Mineral Creek-Cochran-Copper Butte-Riverside Mining Districts

| <u>Claim</u> | <u>Book or Docket</u> | <u>Page</u> | <u>BLM Serial No.</u> |
|------------------|-----------------------|-------------|-----------------------|
| LD No. 5 | 688 | 399 | 47276 |
| LD No. 5 Amended | 693 | 559 | |
| LD No. 6 | 688 | 400 | 47277 |
| LD No. 6 Amended | 693 | 560 | |
| LD No. 7 | 688 | 401 | 47278 |
| LD No. 7 Amended | 693 | 561 | |
| LD No. 8 | 688 | 402 | 47279 |
| LD No. 8 Amended | 693 | 562 | |
| LD No. 9 | 688 | 410 | 47280 |
| LD No. 9 Amended | 716 | 365 | |
| Kay 82 | 1732 | 181 and 182 | 313010 |
| Kay 84 | 1732 | 185 and 186 | 313012 |
| Kay 86 | 1732 | 189 and 190 | 313014 |
| Kay 88 | 1732 | 193 and 194 | 313016 |
| Kay 129 | 1732 | 195 and 196 | 313017 |
| Kay 130 | 1732 | 197 and 198 | 313018 |
| Kay 131 | 1732 | 199 and 200 | 313019 |
| Kay 132 | 1732 | 201 and 202 | 313020 |
| Kay 133 | 1732 | 203 and 204 | 313021 |
| Kay 134 | 1732 | 205 and 206 | 313022 |
| Kay 135 | 1732 | 207 and 208 | 313023 |
| Kay 136 | 1732 | 209 and 210 | 313024 |
| Kay 137 | 1732 | 211 and 212 | 313025 |
| Kay 138 | 1732 | 213 and 214 | 313026 |
| Kay 141 | 1732 | 215 and 216 | 313027 |
| Kay 142 | 1732 | 217 and 218 | 313028 |
| Kay 143 | 1732 | 219 and 220 | 313029 |
| Kay 145 | 1732 | 221 and 222 | 313030 |
| Kay 146 | 1732 | 223 and 224 | 313031 |
| Kay 147 | 1732 | 225 and 226 | 313032 |
| Kay 148 | 1732 | 227 and 228 | 313033 |
| Kay 149 | 1732 | 229 and 230 | 313034 |
| Kay 150 | 1732 | 231 and 232 | 313035 |
| Kay 151 | 1753 | 767 and 768 | 315168 |
| Kay 153 | 1753 | 769 and 770 | 315169 |

PHOENIX, ARIZONA

2003 AUG 26 P 12:30

RECEIVED
B.L.M. AZ STATE OFFICE

20

EXHIBIT A

Unpatented Mining Claims and Mill Site Claims : Pinal, County, AZ
Pioneer-Mineral Creek-Cochran-Copper Butte-Riverside Mining Districts

| <u>Claim</u> | <u>Book or Docket</u> | <u>Page</u> | <u>BLM Serial No.</u> |
|--------------|-----------------------|-------------|-----------------------|
| Rook No. 1 | 1771 | 262 | 316548 |
| Rook No. 2 | 1771 | 263 | 316549 |
| Rook No. 3 | 1771 | 264 | 316550 |
| Rook No. 4 | 1771 | 265 | 316551 |
| Rook No. 5 | 1771 | 266 | 316552 |
| Rook No. 6 | 1771 | 267 | 316553 |
| Rook No. 7 | 1771 | 268 | 316554 |

| | | | |
|----------------------|-----|-----|-------|
| Margaret 69 | 559 | 854 | 45754 |
| Margaret 69 East | 568 | 276 | 45755 |
| Margaret 133 | 559 | 860 | 45820 |
| Margaret 135 | 559 | 862 | 45823 |
| Margaret 137 | 559 | 864 | 45826 |
| Margaret 138 | 559 | 865 | 45827 |
| Margaret 138 Amended | 574 | 588 | |
| Margaret 139 | 559 | 866 | 45828 |
| Margaret 140 | 559 | 867 | 45829 |
| Margaret 140 Amended | 574 | 589 | |
| Margaret 153 | 564 | 531 | 45842 |
| Margaret 154 | 564 | 532 | 45843 |
| Margaret 155 | 564 | 533 | 45844 |
| Margaret 156 | 564 | 534 | 45845 |
| Margaret 157 | 559 | 874 | 45846 |
| Margaret 159 | 559 | 876 | 45849 |
| Margaret 161 | 559 | 878 | 45852 |
| Margaret 162 | 559 | 879 | 45853 |
| Margaret 162 West | 568 | 282 | 45854 |
| Margaret 163 | 559 | 880 | 45855 |
| Margaret 164 | 559 | 881 | 45856 |
| Margaret 164 Amended | 583 | 785 | |
| Margaret 164 West | 568 | 283 | 45857 |
| Margaret 165 | 559 | 882 | 45858 |
| Margaret 166 | 559 | 883 | 45859 |

RECEIVED
 B.L.M. AZ STATE OFFICE
 2003 AUG 26 P 12:30
 PHOENIX, ARIZONA

4/1

EXHIBIT A

Unpatented Mining Claims and Mill Site Claims : Pinal, County, AZ
Pioneer-Mineral Creek-Cochran-Copper Butte-Riverside Mining Districts

| <u>Claim</u> | <u>Book or Docket</u> | <u>Page</u> | <u>BLM Serial No.</u> |
|----------------------|-----------------------|-------------|-----------------------|
| Margaret 166 West | 568 | 284 | 45860 |
| Margaret 217 | 559 | 884 | 45901 |
| Margaret 218 | 559 | 885 | 45902 |
| Margaret 219 | 559 | 886 | 45903 |
| Margaret 220 | 559 | 887 | 45904 |
| Margaret 221 | 559 | 888 | 45905 |
| Margaret 222 | 559 | 889 | 45906 |
| Margaret 223 | 559 | 890 | 45907 |
| Margaret 224 | 559 | 891 | 45908 |
| Margaret 225 | 559 | 892 | 45909 |
| Margaret 225 Amended | 583 | 784 | |
| Margaret 226 | 559 | 893 | 45910 |
| Margaret 226 Amended | 574 | 603 | |
| Margaret 227 | 564 | 535 | 45911 |
| Margaret 228 | 564 | 536 | 45912 |
| Margaret 229 | 564 | 537 | 45913 |
| Margaret 230 | 564 | 538 | 45914 |
| Margaret 231 | 564 | 539 | 45915 |
| Margaret 233 | 559 | 894 | 45916 |
| Margaret 234 | 559 | 895 | 45917 |
| Margaret 234 West | 568 | 287 | 45918 |
| Margaret 235 | 560 | 729 | 45919 |
| Margaret 236 | 560 | 730 | 45920 |
| Margaret 236 Amended | 574 | 604 | |
| Margaret 237 | 560 | 731 | 45921 |
| Margaret 238 | 560 | 732 | 45922 |
| Margaret 239 | 560 | 733 | 45923 |
| Margaret 240 | 560 | 734 | 45924 |
| Margaret 241 | 560 | 735 | 45925 |
| Margaret 242 | 560 | 736 | 45926 |
| Margaret 242 Amended | 574 | 605 | |
| Margaret 243 | 560 | 737 | 45927 |
| Margaret 244 | 560 | 738 | 45928 |
| Margaret 244 Amended | 574 | 606 | |
| Margaret 245 | 560 | 739 | 45929 |

PHOENIX, ARIZONA

2003 AUG 26 P 12:30

RECEIVED
L.M. AZ STATE OFFICE

u
20

EXHIBIT A

Page 29 Of 45

Unpatented Mining Claims and Mill Site Claims : Pinal, County, AZ
Pioneer-Mineral Creek-Cochran-Copper Butte-Riverside Mining Districts

| <u>Claim</u> | <u>Book or Docket</u> | <u>Page</u> | <u>BLM Serial No.</u> |
|----------------------|-----------------------|-------------|-----------------------|
| Margaret 246 | 560 | 740 | 45930 |
| Margaret 247 | 559 | 896 | 45931 |
| Margaret 248 | 559 | 897 | 45932 |
| Margaret 248 Amended | 574 | 607 | |
| Margaret 249 | 561 | 578 | 45933 |
| Margaret 250 | 561 | 579 | 45934 |
| Margaret 251 | 561 | 580 | 45935 |
| Margaret 252 | 561 | 581 | 45936 |
| Margaret 253 | 561 | 582 | 45937 |
| Margaret 254 | 561 | 583 | 45938 |
| Margaret 255 | 561 | 584 | 45939 |
| Margaret 256 | 561 | 585 | 45940 |
| Margaret 257 | 561 | 586 | 45941 |
| Margaret 258 | 561 | 587 | 45942 |
| Margaret 259 | 561 | 588 | 45943 |
| Margaret 260 | 561 | 589 | 45944 |
| Margaret 261 | 560 | 741 | 45945 |
| Margaret 262 | 560 | 742 | 45946 |
| Margaret 263 | 560 | 743 | 45947 |
| Margaret 264 | 560 | 744 | 45948 |
| Margaret 265 | 561 | 590 | 45949 |
| Margaret 266 | 561 | 591 | 45950 |
| Margaret 267 | 561 | 592 | 45951 |
| Margaret 268 | 561 | 593 | 45952 |
| Margaret 269 | 560 | 745 | 45953 |
| Margaret 270 | 560 | 746 | 45954 |
| Margaret 271 | 560 | 747 | 45955 |
| Margaret 272 | 560 | 748 | 45956 |
| Margaret 273 | 561 | 594 | 45957 |
| Margaret 274 | 561 | 595 | 45958 |
| Margaret 275 | 561 | 596 | 45959 |
| Margaret 276 | 561 | 596 | 45960 |
| Margaret 277 | 561 | 596 | 45961 |
| Margaret 278 | 561 | 597 | 45962 |
| Margaret 279 | 561 | 598 | 45963 |

PHOENIX, ARIZONA

2003 AUG 26 P 12:30

RECEIVED
L.M. AZ STATE OFFICE

EXHIBIT A

Unpatented Mining Claims and Mill Site Claims : Pinal, County, AZ
 Pioneer-Mineral Creek-Cochran-Copper Butte-Riverside Mining Districts

| <u>Claim</u> | <u>Book or Docket</u> | <u>Page</u> | <u>BLM Serial No.</u> |
|----------------------|-----------------------|-------------|-----------------------|
| Margaret 280 | 561 | 599 | 45964 |
| Margaret 281 | 561 | 600 | 45965 |
| Margaret 282 | 561 | 603 | 45966 |
| Margaret 283 | 567 | 542 | 45967 |
| Margaret 284 | 567 | 543 | 45968 |
| Margaret 285 | 567 | 544 | 45969 |
| Margaret 286 | 567 | 545 | 45970 |
| Margaret 287 | 564 | 540 | 45971 |
| Margaret 305 | 565 | 739 | 45985 |
| Margaret 306 | 565 | 740 | 45986 |
| Margaret 307 | 565 | 741 | 45987 |
| Margaret 308 | 565 | 742 | 45988 |
| Margaret 309 | 565 | 743 | 45989 |
| Margaret 310 | 565 | 744 | 45990 |
| Margaret 311 | 565 | 745 | 45991 |
| Margaret 312 | 565 | 746 | 45992 |
| Margaret 313 | 565 | 747 | 45993 |
| Margaret 314 | 565 | 748 | 45994 |
| Margaret 315 | 565 | 749 | 45995 |
| Margaret 316 | 565 | 750 | 45996 |
| Margaret 317 | 565 | 751 | 45997 |
| Margaret 318 | 565 | 752 | 45998 |
| Margaret 319 | 565 | 753 | 45999 |
| Margaret 320 | 565 | 754 | 46000 |
| Margaret 321 | 567 | 546 | 46001 |
| Margaret 322 | 567 | 547 | 46002 |
| Margaret 323 | 567 | 548 | 46003 |
| Margaret 324 | 567 | 549 | 46004 |
| Margaret 325 | 565 | 755 | 46005 |
| Margaret 327 | 565 | 757 | 46007 |
| Margaret 328 | 565 | 758 | 46008 |
| Margaret 331 | 572 | 914 | 46011 |
| Margaret 331 Amended | 614 | 329 | |
| Margaret 332 | 572 | 915 | 46012 |
| Margaret 332 Amended | 583 | 788 | |

RECEIVED
 B.L.M. AZ STATE OFFICE
 2003 AUG 26 P 12 30
 PHOENIX, ARIZONA

Handwritten initials

EXHIBIT A

Page 31 Of 45

Unpatented Mining Claims and Mill Site Claims : Pinal, County, AZ
Pioneer-Mineral Creek-Cochran-Copper Butte-Riverside Mining Districts

| <u>Claim</u> | <u>Book or Docket</u> | <u>Page</u> | <u>BLM Serial No.</u> |
|----------------------|-----------------------|-------------|-----------------------|
| Margaret 333 | 572 | 916 | 46013 |
| Margaret 334 | 572 | 917 | 46014 |
| Margaret 335 | 572 | 918 | 46015 |
| Margaret 335 Amended | 583 | 787 | |
| Margaret 336 | 572 | 919 | 46016 |
| Kay 1 | 1732 | 129 and 130 | 312984 |
| Kay 2 | 1732 | 131 and 132 | 312985 |
| Kay 3 | 1732 | 133 and 134 | 312986 |
| Kay 5 | 1732 | 137 and 138 | 312988 |
| Kay 6 | 1732 | 139 and 140 | 312989 |
| Kay 7 | 1732 | 141 and 142 | 312990 |
| Kay 8 | 1732 | 143 and 144 | 312991 |
| Kay 9 | 1732 | 145 and 146 | 312992 |
| Kay 10 | 1762 | 147 and 148 | 312993 |
| Kay 11 | 1732 | 149 and 150 | 312994 |
| Kay 12 | 1732 | 151 and 152 | 312995 |
| Kay 13 | 1732 | 153 and 154 | 312996 |
| Kay 14 | 1732 | 155 and 156 | 312997 |
| Kay 15A | 2003-004012 | | 357097 |
| Kay 18 | 1732 | 163 and 164 | 313001 |
| Kay 19E | 1732 | 165 and 166 | 313002 |
| Kay 19W | 1732 | 167 and 168 | 313003 |
| Kay 20E | 1732 | 169 and 170 | 313004 |
| Kay 20W | 1732 | 171 and 172 | 313005 |
| Kay 21E | 1732 | 173 and 174 | 313006 |
| Kay 21W | 1732 | 175 and 176 | 313007 |
| Kay 22 | 1732 | 177 and 178 | 313008 |
| Kay 81 | 1732 | 179 and 180 | 313009 |
| Kay 83 | 1732 | 183 and 184 | 313011 |
| Kay 85 | 1732 | 187 and 188 | 313013 |
| Kay 87 | 1732 | 191 and 192 | 313015 |

PHOENIX, ARIZONA

2003 AUG 26 P 12:30

RECEIVED
BLM AZ STATE OFFICE

36

EXHIBIT A

Unpatented Mining Claims and Mill Site Claims : Pinal, County, AZ
Pioneer-Mineral Creek-Cochran-Copper Butte-Riverside Mining Districts

| <u>Claim</u> | <u>Book or Docket</u> | <u>Page</u> | <u>BLM Serial No.</u> |
|------------------|-----------------------|-------------|-----------------------|
| ***** | | | |
| Belgravia No. 1 | 536 | 29 | 67349 |
| Belgravia No. 2 | 536 | 30 | 67350 |
| Belgravia No. 3 | 536 | 31 | 67351 |
| Belgravia No. 4 | 536 | 32 | 67352 |
| Belgravia No. 5 | 536 | 33 | 67353 |
| Belgravia No. 6 | 536 | 34 | 67354 |
| Belgravia No. 7 | 536 | 35 | 67355 |
| Belgravia No. 8 | 536 | 36 | 67356 |
| Belgravia No. 9 | 536 | 37 | 67357 |
| Belgravia No. 10 | 536 | 38 | 67358 |
| Belgravia No. 11 | 536 | 39 | 67359 |
| Belgravia No. 12 | 536 | 40 | 67360 |
| Belgravia No. 13 | 536 | 41 | 67361 |
| Belgravia No. 14 | 536 | 42 | 67362 |
| Belgravia No. 15 | 536 | 43 | 67363 |
| Belgravia No. 16 | 536 | 44 | 67364 |

| | | | |
|-------------|-----|-----|-------|
| Erman No. 1 | 537 | 209 | 67124 |
| Amended | 974 | 163 | |
| Erman No. 2 | 537 | 210 | 67125 |
| Amended | 974 | 165 | |
| Erman No. 3 | 537 | 211 | 67126 |
| Amended | 974 | 167 | |
| Erman No. 4 | 537 | 212 | 67127 |
| Amended | 974 | 169 | |
| Erman No. 5 | 537 | 213 | 67128 |
| Amended | 974 | 171 | |
| Erman No. 6 | 537 | 214 | 67129 |
| Amended | 974 | 173 | |
| Erman No. 7 | 537 | 215 | 67130 |
| Amended | 974 | 175 | |

RECEIVED
B.L.M. AZ STATE OFFICE
2003 AUG 26 P 12:31
PHOENIX, ARIZONA

WJH

EXHIBIT A

Unpatented Mining Claims and Mill Site Claims : Pinal, County, AZ
Pioneer-Mineral Creek-Cochran-Copper Butte-Riverside Mining Districts

| <u>Claim</u> | <u>Book or Docket</u> | <u>Page</u> | <u>BLM Serial No.</u> |
|--------------|-----------------------|-------------|-----------------------|
| Erman No. 8 | 537 | 216 | 67131 |
| Amended | 974 | 177 | |
| Erman No. 9 | 537 | 217 | 67132 |
| Amended | 974 | 179 | |
| Erman No. 10 | 537 | 218 | 67133 |
| Amended | 974 | 181 | |
| Erman No. 11 | 537 | 219 | 67134 |
| Amended | 974 | 183 | |
| Erman No. 12 | 537 | 220 | 67135 |
| Amended | 974 | 185 | |
| Erman No. 13 | 537 | 221 | 67136 |
| Amended | 974 | 187 | |
| Erman No. 14 | 537 | 222 | 67137 |
| Amended | 974 | 189 | |
| Erman No. 15 | 537 | 223 | 67138 |
| Amended | 974 | 191 | |
| Erman No. 16 | 537 | 224 | 67139 |
| Amended | 974 | 193 | |
| Erman No. 17 | 537 | 225 | 67140 |
| Amended | 974 | 195 | |
| Erman No. 18 | 537 | 226 | 67141 |
| Amended | 974 | 197 | |
| Erman No. 19 | 537 | 227 | 67142 |
| Amended | 974 | 199 | |
| Erman No. 20 | 537 | 228 | 67143 |
| Amended | 974 | 201 | |
| Erman No. 21 | 537 | 229 | 67144 |
| Amended | 974 | 203 | |
| Erman No. 22 | 537 | 230 | 67145 |
| Amended | 974 | 205 | |
| Erman No. 23 | 537 | 231 | 67146 |
| Amended | 974 | 207 | |
| Erman No. 24 | 537 | 232 | 67147 |
| Amended | 974 | 209 | |
| Erman No. 25 | 537 | 233 | 67148 |

RECEIVED
L.H. AZ STATE OFFICE
2003 AUG 26 P 12:31
PHOENIX, ARIZONA

EXHIBIT A

Unpatented Mining Claims and Mill Site Claims : Pinal, County, AZ
 Pioneer-Mineral Creek-Cochran-Copper Butte-Riverside Mining Districts

| <u>Claim</u> | <u>Book or Docket</u> | <u>Page</u> | <u>BLM Serial No.</u> |
|--------------|-----------------------|-------------|-----------------------|
| Amended | 974 | 211 | |
| Erman No. 26 | 537 | 234 | 67149 |
| Amended | 974 | 213 | |
| Erman No. 27 | 537 | 235 | 67150 |
| Amended | 974 | 215 | |
| Erman No. 28 | 537 | 236 | 67151 |
| Amended | 974 | 217 | |
| Erman No. 29 | 537 | 237 | 67152 |
| Amended | 974 | 219 | |
| Erman No. 30 | 542 | 378 | 67153 |
| Amended | 974 | 221 | |
| Erman No. 31 | 542 | 379 | 67154 |
| Amended | 974 | 223 | |
| River No. 4 | 673 | 389 | 67155 |
| River No. 5 | 673 | 390 | 67156 |
| River No. 6 | 673 | 391 | 67157 |
| River No. 7 | 673 | 392 | 67158 |
| River No. 8 | 673 | 393 | 67159 |
| River No. 9 | 673 | 394 | 67160 |
| River No. 13 | 673 | 398 | 67161 |
| River No. 14 | 673 | 399 | 67162 |
| River No. 15 | 673 | 400 | 67163 |
| River No. 16 | 673 | 401 | 67164 |
| River No. 17 | 673 | 402 | 67165 |
| River No. 18 | 673 | 403 | 67166 |
| River No. 22 | 673 | 404 | 67167 |
| River No. 23 | 673 | 405 | 67168 |
| River No. 24 | 673 | 406 | 67169 |
| River No. 25 | 673 | 407 | 67170 |
| River No. 26 | 673 | 408 | 67171 |
| River No. 27 | 673 | 409 | 67172 |

| | | | |
|------------|------|--------|--------|
| TORTILLA 1 | 1997 | 004762 | 344575 |
| TORTILLA 2 | 1997 | 004763 | 344576 |

RECEIVED
 BLM, AZ STATE OFFICE
 PHOENIX, ARIZONA
 2003 AUG 26 P 12:31

EXHIBIT A

Page 35 Of 45

Unpatented Mining Claims and Mill Site Claims : Pinal, County, AZ
Pioneer-Mineral Creek-Cochran-Copper Butte-Riverside Mining Districts

| <u>Claim</u> | <u>Book or Docket</u> | <u>Page</u> | <u>BLM Serial No.</u> |
|--------------|-----------------------|-------------|-----------------------|
| TORTILLA 3 | 1997 | 004764 | 344577 |
| TORTILLA 4 | 1997 | 004765 | 344578 |
| TORTILLA 5 | 1997 | 004766 | 344579 |
| TORTILLA 6 | 1997 | 004767 | 344580 |
| TORTILLA 7 | 1997 | 004768 | 344581 |
| TORTILLA 8 | 1997 | 004769 | 344582 |
| TORTILLA 9 | 1997 | 004770 | 344583 |
| TORTILLA 10 | 1997 | 004771 | 344584 |
| TORTILLA 11 | 1997 | 004772 | 344585 |
| TORTILLA 12 | 1997 | 004773 | 344586 |
| TORTILLA 13 | 1997 | 004774 | 344587 |
| TORTILLA 14 | 1997 | 004775 | 344588 |
| TORTILLA 15 | 1997 | 006417 | 344652 |
| TORTILLA 16 | 1997 | 006418 | 344653 |
| TORTILLA 17 | 1997 | 006419 | 344654 |
| TORTILLA 18 | 1997 | 006420 | 344655 |
| TORTILLA 19 | 1997 | 006421 | 344656 |
| TORTILLA 20 | 1997 | 006422 | 344657 |
| TORTILLA 21 | 1997 | 006423 | 344658 |
| TORTILLA 22 | 1997 | 006424 | 344659 |
| TORTILLA 23 | 1997 | 006425 | 344660 |
| TORTILLA 24 | 1997 | 006426 | 344661 |
| TORTILLA 25 | 1997 | 006427 | 344662 |
| TORTILLA 26 | 1997 | 006428 | 344663 |
| TORTILLA 27 | 1997 | 006429 | 344664 |
| TORTILLA 28 | 1997 | 006430 | 344665 |
| TORTILLA 29 | 1997 | 006431 | 344666 |
| TORTILLA 30 | 1997 | 006432 | 344667 |
| TORTILLA 31 | 1997 | 006433 | 344668 |
| TORTILLA 32 | 1997 | 006434 | 344669 |
| TORTILLA 33 | 1997 | 006435 | 344670 |
| TORTILLA 34 | 1997 | 006436 | 344671 |
| TORTILLA 35 | 1997 | 006437 | 344672 |
| TORTILLA 36 | 1997 | 006438 | 344673 |

PHOENIX, ARIZONA

2003 AUG 26 P 12:31

RECEIVED
B.L.M. AZ STATE OFFICE

EXHIBIT A

Unpatented Mining Claims and Mill Site Claims : Pinal, County, AZ
Pioneer-Mineral Creek-Cochran-Copper Butte-Riverside Mining Districts

| <u>Claim</u> | <u>Book or Docket</u> | <u>Page</u> | <u>BLM Serial No.</u> |
|--------------|-----------------------|-------------|-----------------------|
| ***** | | | |
| RUSTLER 1 | 1997 | 013769 | 345629 |
| RUSTLER 2 | 1997 | 013770 | 345630 |
| RUSTLER 3 | 1997 | 013771 | 345631 |
| RUSTLER 4 | 1997 | 013772 | 345632 |
| ***** | | | |
| HACKBERRY 1 | 1997 | 010513 | 345188 |
| HACKBERRY 2 | 1997 | 010514 | 345189 |
| HACKBERRY 3 | 1997 | 010515 | 345190 |
| HACKBERRY 4 | 1997 | 010516 | 345191 |
| HACKBERRY 5 | 1997 | 010517 | 345192 |
| HACKBERRY 6 | 1997 | 010518 | 345193 |
| HACKBERRY 7 | 1997 | 010519 | 345194 |
| HACKBERRY 8 | 1997 | 010520 | 345195 |
| HACKBERRY 9 | 1997 | 010521 | 345196 |
| HACKBERRY 10 | 1997 | 010522 | 345197 |
| HACKBERRY 11 | 1997 | 010523 | 345198 |
| HACKBERRY 12 | 1997 | 010524 | 345199 |
| HACKBERRY 13 | 1997 | 010525 | 345200 |
| HACKBERRY 14 | 1997 | 010526 | 345201 |
| HACKBERRY 15 | 1997 | 010527 | 345202 |
| HACKBERRY 16 | 1997 | 010528 | 345203 |
| HACKBERRY 17 | 1997 | 010529 | 345204 |
| HACKBERRY 18 | 1997 | 010530 | 345205 |
| HACKBERRY 19 | 1997 | 010531 | 345206 |
| HACKBERRY 20 | 1997 | 010532 | 345207 |
| HACKBERRY 21 | 1997 | 010533 | 345208 |
| HACKBERRY 22 | 1997 | 010534 | 345209 |
| HACKBERRY 23 | 1997 | 010535 | 345210 |
| HACKBERRY 24 | 1997 | 010536 | 345211 |
| HACKBERRY 25 | 1997 | 010537 | 345212 |
| HACKBERRY 26 | 1997 | 010538 | 345213 |
| HACKBERRY 27 | 1997 | 010539 | 345214 |

PHOENIX, ARIZONA

2003 AUG 26 P 12: 31

RECEIVED
B.L.M. AZ STATE OFFICE

EXHIBIT A

Unpatented Mining Claims and Mill Site Claims : Pinal, County, AZ
Pioneer-Mineral Creek-Cochran-Copper Butte-Riverside Mining Districts

| <u>Claim</u> | <u>Book or Docket</u> | <u>Page</u> | <u>BLM Serial No.</u> |
|--------------|-----------------------|-------------|-----------------------|
| HACKBERRY 28 | 1997 | 010540 | 345215 |
| HACKBERRY 29 | 1997 | 010541 | 345216 |
| HACKBERRY 30 | 1997 | 010542 | 345217 |
| HACKBERRY 31 | 1997 | 010543 | 345218 |
| HACKBERRY 32 | 1997 | 010544 | 345219 |
| HACKBERRY 33 | 1997 | 010545 | 345220 |
| HACKBERRY 34 | 1997 | 010546 | 345221 |
| HACKBERRY 35 | 1997 | 010547 | 345222 |
| HACKBERRY 36 | 1997 | 010548 | 345223 |
| HACKBERRY 37 | 1997 | 010549 | 345224 |
| HACKBERRY 38 | 1997 | 010550 | 345225 |
| HACKBERRY 39 | 1997 | 010551 | 345226 |
| HACKBERRY 40 | 1997 | 010552 | 345227 |
| HACKBERRY 41 | 1997 | 010553 | 345228 |
| HACKBERRY 42 | 1997 | 010554 | 345229 |
| HACKBERRY 43 | 1997 | 010555 | 345230 |
| HACKBERRY 44 | 1997 | 010556 | 345231 |
| HACKBERRY 45 | 1997 | 008632 | 344757 |
| HACKBERRY 46 | 1997 | 008633 | 344758 |
| HACKBERRY 47 | 1997 | 008634 | 344759 |
| HACKBERRY 48 | 1997 | 008635 | 344760 |
| HACKBERRY 49 | 1997 | 008636 | 344761 |
| HACKBERRY 50 | 1997 | 008637 | 344762 |
| HACKBERRY 51 | 1997 | 008638 | 344763 |
| HACKBERRY 52 | 1997 | 008639 | 344764 |
| HACKBERRY 53 | 1997 | 008640 | 344765 |
| HACKBERRY 54 | 1997 | 008641 | 344766 |
| HACKBERRY 55 | 1997 | 008642 | 344767 |
| HACKBERRY 56 | 1997 | 008643 | 344768 |
| HACKBERRY 57 | 1997 | 008644 | 344769 |
| HACKBERRY 58 | 1997 | 008645 | 344770 |
| HACKBERRY 59 | 1997 | 008646 | 344771 |
| HACKBERRY 60 | 1997 | 008647 | 344772 |
| HACKBERRY 61 | 1997 | 008648 | 344773 |
| HACKBERRY 62 | 1997 | 008649 | 344774 |

PHOENIX, ARIZONA

2003 AUG 26 P 12:31

RECEIVED
BLM, AZ STATE OFFICE

Handwritten initials or mark.

EXHIBIT A

Page 38 Of 45

Unpatented Mining Claims and Mill Site Claims : Pinal, County, AZ
Pioneer-Mineral Creek-Cochran-Copper Butte-Riverside Mining Districts

| <u>Claim</u> | <u>Book or Docket</u> | <u>Page</u> | <u>BLM Serial No.</u> |
|--------------|-----------------------|-------------|-----------------------|
| HACKBERRY 63 | 1997 | 009613 | 345121 |
| HACKBERRY 64 | 1997 | 009614 | 345122 |
| HACKBERRY 65 | 1997 | 009615 | 345123 |
| HACKBERRY 66 | 1997 | 009616 | 345124 |
| HACKBERRY 67 | 1997 | 009617 | 345125 |
| HACKBERRY 68 | 1997 | 009618 | 345126 |
| HACKBERRY 69 | 1997 | 009619 | 345127 |
| HACKBERRY 70 | 1997 | 009620 | 345128 |
| HACKBERRY 71 | 1997 | 009621 | 345129 |
| HACKBERRY 72 | 1997 | 013038 | 345354 |
| HACKBERRY 73 | 1997 | 013039 | 345355 |
| HACKBERRY 74 | 1997 | 013040 | 345356 |
| HACKBERRY 75 | 1997 | 013041 | 345357 |
| HACKBERRY 76 | 1997 | 013042 | 345358 |
| HACKBERRY 77 | 1997 | 013043 | 345359 |
| HACKBERRY 78 | 1997 | 013044 | 345360 |
| HACKBERRY 79 | 1997 | 013045 | 345361 |
| HACKBERRY 80 | 1997 | 013046 | 345362 |
| HACKBERRY 81 | 1997 | 013047 | 345363 |
| HACKBERRY 82 | 1997 | 013048 | 345364 |
| HACKBERRY 83 | 1997 | 013049 | 345365 |
| HACKBERRY 84 | 1997 | 013050 | 345366 |
| HACKBERRY 85 | 1997 | 013051 | 345367 |
| HACKBERRY 86 | 1997 | 013052 | 345368 |
| HACKBERRY 87 | 1997 | 013053 | 345369 |
| HACKBERRY 88 | 1997 | 013054 | 345370 |
| HACKBERRY 89 | 1997 | 013055 | 345371 |
| HACKBERRY 90 | 1997 | 013056 | 345372 |
| HACKBERRY 91 | 1997 | 013057 | 345373 |
| HACKBERRY 92 | 1997 | 013058 | 345374 |
| HACKBERRY 93 | 1997 | 013059 | 345375 |
| HACKBERRY 94 | 1997 | 013060 | 345376 |
| HACKBERRY 95 | 1997 | 013061 | 345377 |
| HACKBERRY 96 | 1997 | 013062 | 345378 |
| HACKBERRY 97 | 1997 | 013063 | 345379 |

RECEIVED
B.L.M. AZ STATE OFFICE
2003 AUG 26 P 12: 31
PHOENIX, ARIZONA

EXHIBIT A

Unpatented Mining Claims and Mill Site Claims : Pinal, County, AZ
Pioneer-Mineral Creek-Cochran-Copper Butte-Riverside Mining Districts

| <u>Claim</u> | <u>Book or Docket</u> | <u>Page</u> | <u>BLM Serial No.</u> |
|---------------|-----------------------|-------------|-----------------------|
| HACKBERRY 98 | 1997 | 013064 | 345380 |
| HACKBERRY 99 | 1997 | 013065 | 345381 |
| HACKBERRY 100 | 1997 | 013066 | 345382 |
| HACKBERRY 101 | 1997 | 013067 | 345383 |
| HACKBERRY 102 | 1997 | 013068 | 345384 |
| HACKBERRY 103 | 1997 | 013069 | 345385 |
| HACKBERRY 104 | 1997 | 013070 | 345386 |
| HACKBERRY 105 | 1997 | 013071 | 345387 |
| HACKBERRY 106 | 1997 | 013072 | 345388 |
| HACKBERRY 107 | 1997 | 013073 | 345389 |

***** End of unpatented mining claims and beginning of mill site claims *****

| | | | |
|-------------|------|---------|--------|
| AXER No. 1 | 1487 | 238-239 | 277550 |
| AXER No. 2 | 1487 | 240-241 | 277551 |
| AXER No. 3 | 1487 | 242-243 | 277552 |
| AXER No. 4 | 1487 | 244-245 | 277553 |
| AXER No. 5 | 1487 | 246-247 | 277554 |
| AXER No. 6 | 1487 | 248-249 | 277555 |
| AXER No. 7 | 1487 | 250-251 | 277556 |
| AXER No. 8 | 1487 | 252-253 | 277557 |
| AXER No. 9 | 1487 | 254-255 | 277558 |
| AXER No. 10 | 1487 | 256-257 | 277559 |
| AXER No. 11 | 1487 | 258-259 | 277560 |
| AXER No. 12 | 1487 | 260-261 | 277561 |
| AXER No. 13 | 1487 | 262-263 | 277562 |
| AXER No. 14 | 1487 | 264-265 | 277563 |
| AXER No. 15 | 1487 | 266-267 | 277564 |
| AXER No. 16 | 1487 | 268-269 | 277565 |
| AXER No. 17 | 1487 | 270-271 | 277566 |
| AXER No. 18 | 1487 | 272-273 | 277567 |
| AXER No. 19 | 1487 | 274-275 | 277568 |
| AXER No. 20 | 1487 | 276-277 | 277569 |
| AXER No. 21 | 1487 | 278-279 | 277570 |
| AXER No. 22 | 1487 | 280-281 | 277571 |

PHOENIX, ARIZONA

2011 AUG 26 P 12:31

RECEIVED
B.L.M. AZ STATE OFFICE

3

EXHIBIT A

Unpatented Mining Claims and Mill Site Claims : Pinal, County, AZ
Pioneer-Mineral Creek-Cochran-Copper Butte-Riverside Mining Districts

| <u>Claim</u> | <u>Book or Docket</u> | <u>Page</u> | <u>BLM Serial No.</u> |
|--------------|-----------------------|-------------|-----------------------|
| AXER No. 23 | 1487 | 282-283 | 277572 |
| AXER No. 24 | 1487 | 284-285 | 277573 |
| AXER No. 25 | 1487 | 286-287 | 277574 |
| AXER No. 26 | 1487 | 288-289 | 277575 |
| AXER No. 27 | 1487 | 290-291 | 277576 |
| AXER No. 28 | 1487 | 292-293 | 277577 |
| AXER No. 29 | 1487 | 294-295 | 277578 |
| AXER No. 30 | 1487 | 296-297 | 277579 |
| AXER No. 31 | 1487 | 298-299 | 277580 |
| AXER No. 32 | 1487 | 300-301 | 277581 |
| AXER No. 33 | 1487 | 302-303 | 277582 |
| AXER No. 34 | 1487 | 304-305 | 277583 |
| AXER No. 35 | 1487 | 306-307 | 277584 |
| AXER No. 36 | 1487 | 308-309 | 277585 |
| AXER No. 37 | 1487 | 310-311 | 277586 |
| AXER No. 38 | 1487 | 312-313 | 277587 |
| AXER No. 39 | 1487 | 314-315 | 277588 |
| AXER No. 40 | 1487 | 316-317 | 277589 |
| AXER No. 41 | 1487 | 318-319 | 277590 |
| AXER No. 42 | 1487 | 320-321 | 277591 |
| AXER No. 43 | 1487 | 322-323 | 277592 |
| AXER No. 44 | 1487 | 324-325 | 277593 |
| AXER No. 45 | 1487 | 326-327 | 277594 |
| AXER No. 46 | 1487 | 328-329 | 277595 |
| AXER No. 47 | 1487 | 330-331 | 277596 |
| AXER No. 48 | 1487 | 332-333 | 277597 |
| AXER No. 49 | 1487 | 334-335 | 277598 |
| AXER No. 50 | 1487 | 336-337 | 277599 |
| AXER No. 51 | 1487 | 338-339 | 277600 |
| AXER No. 52 | 1487 | 340-341 | 277601 |
| AXER No. 53 | 1487 | 342-343 | 277602 |
| AXER No. 54 | 1487 | 344-345 | 277603 |
| AXER No. 55 | 1487 | 346-347 | 277604 |
| AXER No. 56 | 1487 | 348-349 | 277605 |
| AXER No. 57 | 1487 | 350-351 | 277606 |

RECEIVED
L.M. AZ STATE OFFICE
2003 AUG 26 P 12:31
PHOENIX, ARIZONA

EXHIBIT A

Page 41 Of 45

Unpatented Mining Claims and Mill Site Claims : Pinal, County, AZ
Pioneer-Mineral Creek-Cochran-Copper Butte-Riverside Mining Districts

| <u>Claim</u> | <u>Book or Docket</u> | <u>Page</u> | <u>BLM Serial No.</u> |
|--------------|-----------------------|-------------|-----------------------|
| AXER No. 58 | 1487 | 352-353 | 277607 |
| AXER No. 59 | 1487 | 354-355 | 277608 |
| AXER No. 60 | 1487 | 356-357 | 277609 |
| AXER No. 61 | 1487 | 358-359 | 277610 |
| AXER No. 62 | 1487 | 360-361 | 277611 |
| AXER No. 63 | 1487 | 362-363 | 277612 |
| AXER No. 64 | 1487 | 364-365 | 277613 |
| AXER No. 65 | 1487 | 366-367 | 277614 |
| AXER No. 66 | 1487 | 368-369 | 277615 |
| AXER No. 67 | 1487 | 370-371 | 277616 |
| AXER No. 68 | 1487 | 372-373 | 277617 |
| AXER No. 69 | 1487 | 374-375 | 277618 |
| AXER No. 70 | 1487 | 376-377 | 277619 |
| AXER No. 71 | 1487 | 378-379 | 277620 |
| AXER No. 72 | 1487 | 380-381 | 277621 |
| AXER No. 73 | 1487 | 382-383 | 277622 |
| AXER No. 74 | 1487 | 384-385 | 277623 |
| AXER No. 75 | 1487 | 386-387 | 277624 |
| AXER No. 76 | 1487 | 388-389 | 277625 |
| AXER No. 77 | 1487 | 390-391 | 277626 |
| AXER No. 78 | 1487 | 392-393 | 277627 |
| AXER No. 79 | 1487 | 394-395 | 277628 |
| AXER No. 80 | 1487 | 396-397 | 277629 |
| AXER No. 81 | 1487 | 398-399 | 277630 |
| AXER No. 82 | 1487 | 400-401 | 277631 |
| AXER No. 83 | 1487 | 402-403 | 277632 |
| AXER No. 84 | 1487 | 404-405 | 277633 |
| AXER No. 85 | 1487 | 406-407 | 277634 |
| AXER No. 86 | 1487 | 408-409 | 277635 |
| AXER No. 87 | 1487 | 410-411 | 277636 |
| AXER No. 88 | 1487 | 412-413 | 277637 |
| AXER No. 89 | 1487 | 414-415 | 277638 |
| AXER No. 90 | 1487 | 416-417 | 277639 |
| AXER No. 91 | 1487 | 418-419 | 277640 |
| AXER No. 92 | 1487 | 420-421 | 277641 |

PHOENIX, ARIZONA

2011 AUG 26 PM 12:31

RECEIVED
BLM AZ STATE OFFICE

704

EXHIBIT A

Unpatented Mining Claims and Mill Site Claims : Final, County, AZ
 Pioneer-Mineral Creek-Cochran-Copper Butte-Riverside Mining Districts

| <u>Claim</u> | <u>Book or Docket</u> | <u>Page</u> | <u>BLM Serial No.</u> |
|--------------|-----------------------|-------------|-----------------------|
| AXER No. 93 | 1487 | 422-423 | 277642 |
| AXER No. 94 | 1487 | 424-425 | 277643 |
| AXER No. 95 | 1487 | 426-427 | 277644 |
| AXER No. 96 | 1487 | 428-429 | 277645 |
| AXER No. 97 | 1487 | 430-431 | 277646 |
| AXER No. 98 | 1487 | 432-433 | 277647 |
| AXER No. 99 | 1487 | 434-435 | 277648 |
| AXER No. 100 | 1487 | 436-437 | 277649 |
| AXER No. 101 | 1487 | 438-439 | 277650 |
| AXER No. 102 | 1487 | 440-441 | 277651 |
| AXER No. 103 | 1487 | 442-443 | 277652 |
| AXER No. 104 | 1487 | 444-445 | 277653 |
| AXER No. 105 | 1487 | 446-447 | 277654 |
| AXER No. 106 | 1487 | 448-449 | 277655 |
| AXER No. 107 | 1487 | 450-451 | 277656 |
| AXER No. 108 | 1487 | 452-453 | 277657 |
| AXER No. 109 | 1487 | 454-455 | 277658 |
| AXER No. 110 | 1487 | 456-457 | 277659 |
| AXER No. 111 | 1487 | 458-459 | 277660 |
| AXER No. 112 | 1487 | 460-461 | 277661 |
| AXER No. 113 | 1487 | 462-463 | 277662 |
| AXER No. 114 | 1487 | 464-465 | 277663 |
| AXER No. 115 | 1487 | 466-467 | 277664 |
| AXER No. 116 | 1487 | 468-469 | 277665 |
| AXER No. 117 | 1487 | 470-471 | 277666 |
| AXER No. 118 | 1487 | 472-473 | 277667 |
| AXER No. 119 | 1487 | 474-475 | 277668 |
| AXER No. 120 | 1487 | 476-477 | 277669 |
| AXER No. 121 | 1487 | 478-479 | 277670 |
| AXER No. 122 | 1487 | 480-481 | 277671 |
| AXER No. 123 | 1487 | 482-483 | 277672 |
| AXER No. 124 | 1487 | 484-485 | 277673 |
| AX-A No. 1 | 1487 | 178-179 | 277668 |
| AX-A No. 2 | 1487 | 180-181 | 277669 |

PHOENIX, ARIZONA

2000 AUG 26 P 12:31

RECEIVED
 BLM, AZ STATE OFFICE

500

EXHIBIT A

Unpatented Mining Claims and Mill Site Claims : Pinal, County, AZ
 Pioneer-Mineral Creek-Cochran-Copper Butte-Riverside Mining Districts

| <u>Claim</u> | <u>Book or Docket</u> | <u>Page</u> | <u>BLM Serial No.</u> |
|--------------|-----------------------|-------------|-----------------------|
| AX-A No. 3 | 1487 | 182-183 | 277470 |
| AX-A No. 4 | 1487 | 184-185 | 277471 |
| AX-A No. 5 | 1487 | 186-187 | 277472 |
| AX-A No. 7 | 1487 | 190-191 | 277474 |
| AX-A No. 31 | 1487 | 074-075 | 277498 |
| AX-A No. 32 | 1487 | 076-077 | 277499 |
| AX-A No. 33 | 1487 | 078-079 | 277500 |
| AX-A No. 34 | 1487 | 080-081 | 277501 |
| AX-A No. 36 | 1487 | 084-085 | 277503 |
| AX-A No. 38 | 1487 | 088-089 | 277505 |
| AX-A No. 40 | 1487 | 092-093 | 277507 |
| AX-A No. 55 | 1487 | 122-123 | 277522 |
| AX-A No. 56 | 1487 | 124-125 | 277523 |
| AX-A No. 57 | 1487 | 126-127 | 277524 |
| AX-A No. 58 | 1487 | 128-129 | 277525 |
| AX-A No. 59 | 1487 | 130-131 | 277526 |
| AX-A No. 60 | 1487 | 132-133 | 277527 |
| AX-A No. 61 | 1487 | 134-135 | 277528 |
| AX-A No. 62 | 1487 | 136-137 | 277529 |
| AX-A No. 63 | 1487 | 138-139 | 277530 |
| AX-A No. 64 | 1487 | 140-141 | 277531 |
| AX-A No. 65 | 1487 | 142-143 | 277532 |
| AX-A No. 66 | 1487 | 144-145 | 277533 |
| AX-A No. 67 | 1487 | 146-147 | 277534 |
| AX-A No. 68 | 1487 | 148-149 | 277535 |
| AX-A No. 69 | 1487 | 150-151 | 277536 |
| AX-A No. 70 | 1487 | 152-153 | 277537 |
| AX-A No. 71 | 1487 | 154-155 | 277538 |
| AX-A No. 73 | 1487 | 158-159 | 277540 |
| AX-A No. 75 | 1487 | 162-163 | 277542 |
| AX-A No. 77 | 1487 | 166-167 | 277544 |
| LOT 5 | 2080 | 959-960 | 333067 |
| C.E. #1 | 2080 | 961-962 | 333068 |
| C.E. #2 | 2080 | 963-964 | 333069 |

RECEIVED
 U.S. BUREAU OF LAND MANAGEMENT
 PHOENIX, ARIZONA
 2003 AUG 26 P 12: 31

24

EXHIBIT A

Page 44 Of 45

Unpatented Mining Claims and Mill Site Claims : Pinal, County, AZ
Pioneer-Mineral Creek-Cochran-Copper Butte-Riverside Mining Districts

| <u>Claim</u> | <u>Book or Docket</u> | <u>Page</u> | <u>BLM Serial No.</u> |
|--------------|-----------------------|-------------|-----------------------|
| C.E. #3 | 2080 | 965-966 | 333070 |
| C.E. #4 | 2080 | 967-968 | 333071 |
| C.E. #5 | 2080 | 969-970 | 333072 |
| Raycon 46 | 1640 | 316-317 | 299654 |
| Raycon 48 | 1640 | 320-321 | 299656 |
| Raycon 50 | 1640 | 324-325 | 299658 |
| Raycon 52 | 1640 | 328-329 | 299660 |
| Raycon 54 | 1640 | 332-333 | 299662 |
| Raycon 56 | 1640 | 336-337 | 299664 |
| Raycon 65 | 1640 | 354-355 | 299673 |
| Raycon 66 | 1640 | 356-357 | 299674 |
| Raycon 67 | 1640 | 358-359 | 299675 |
| Raycon 68 | 1640 | 360-361 | 299676 |
| Raycon 69 | 1640 | 362-363 | 299677 |
| Raycon 70 | 1640 | 364-365 | 299678 |
| Raycon 85 | 1640 | 394-395 | 299693 |
| Raycon 86 | 1640 | 396-397 | 299694 |
| Raycon 87 | 1640 | 398-399 | 299695 |
| Nat No. 1 | 1075 | 399-700 | 138162 |
| Nat No. 2 | 1075 | 701-702 | 138163 |
| Nat No. 3 | 1075 | 703-704 | 138164 |
| Nat No. 4 | 1075 | 705-706 | 138165 |
| Nat No. 5 | | 1996-003593 | 338178 |
| Nat No. 6 | | 1996-003594 | 338179 |
| Nat No. 7 | | 1196-003595 | 338180 |
| Nat No. 8 | | 1996-003596 | 338181 |
| Nat No. 9 | | 1996-003597 | 338182 |
| Nat No. 10 | | 1996-003598 | 338183 |
| Nat No. 11 | | 1996-003599 | 338184 |
| Nat No. 12 | | 1996-003600 | 338185 |
| Nat No. 13 | | 1996-003601 | 338186 |
| Nat No. 14 | | 1996-003602 | 338187 |
| Nat No. 15 | | 1996-003603 | 338188 |

PHOENIX, ARIZONA

2003 AUG 26 P 12:31

RECEIVED
B.L.H. AZ STATE OFFICE

M

EXHIBIT A

Unpatented Mining Claims and Mill Site Claims : Pinal, County, AZ
Pioneer-Mineral Creek-Cochran-Copper Butte-Riverside Mining Districts

| <u>Claim</u> | <u>Book or Docket</u> | <u>Page</u> | <u>BLM Serial No.</u> |
|--------------|-----------------------|-------------|-----------------------|
| Nat No. 16 | 1996-003604 | | 338189 |
| M. Tiger | 2000-030547 | | 353756 |

PHOENIX, ARIZONA

2003 AUG 26 P 12: 31

RECEIVED
B.L.M. AZ STATE OFFICE

(Handwritten initials)

**United States Department of the Interior
Bureau of Land Management**
BUSINESS & SUPPORT SVCS DIV
222 N CENTRAL AVE
PHOENIX, AZ 85004 -2203
Phone: (602) 417-9200

Receipt
No: 738808

Transaction #: 768333
Date of Transaction: 08/26/2003

CUSTOMER: ASARCO
BOX 5747
TUCSON, AZ 85703

| LINE # | QTY | DESCRIPTION | REMARKS | UNIT PRICE | TOTAL |
|---------------|------|--|-------------------|------------|---------------------|
| 1 | 1.00 | LOCATABLE MINERALS / MINING CLAIMS-NOT NEW-UNADJUD, ONE AUTH NO. ONLY / MINING CLAIM MONEY RECEIVED (455) CASES: AMC253275/\$127500.00 | MAINT 2004 (1275) | - n/a - | 127500.00 |
| TOTAL: | | | | | \$127,500.00 |

| PAYMENT INFORMATION | | | | | |
|---------------------|-----------|---------------------------------------|-------------|------------|--|
| 1 | AMOUNT: | \$127,500.00 | POSTMARKED: | N/A | |
| | TYPE: | CHECK | RECEIVED: | 08/26/2003 | |
| | CHECK NO: | 72808 | | | |
| | NAME: | ASARCO BOX 5747 TUCSON AZ 85703 | | | |

REMARKS

This receipt was generated by the automated BLM Collections and Billing System and is a paper representation of a portion of the official electronic record contained therein.

Receipt No. 341391

LEAD FILE # AMC 315168; AMC 314545

Trans No. 359313

AMC 66892; AMC 48023; AMC 253273;

AMC 1186, AMC 45684, AMC 46919

AMC 289373; AMC 325895; AMC 138158;

AMC 345188; AMC 344757; AMC 345121;

AMC 141486; AMC 303735; AMC 315170;

AMC 345354; AMC 277468; AMC 333067;

AMC 312984; AMC 315168; AMC 316548

AMC 299632; AMC 338178; AMC 353756;

AMC 344652; AMC 344575; AMC 345629

| AMC Number | Code | Amount |
|---------------|------|----------------------|
| 67284 | 482 | 100 ⁰⁰ |
| 67286-67318 | 482 | 3300 ⁰⁰ |
| 67321-67346 | 482 | 2600 ⁰⁰ |
| 67428-67439 | 482 | 1200 ⁰⁰ |
| 67441 | 482 | 100 ⁰⁰ |
| 67443-67457 | 482 | 1500 ⁰⁰ |
| 67459-67536 | 482 | 7800 ⁰⁰ |
| 67538-67540 | 482 | 300 ⁰⁰ |
| 138158-138161 | 482 | 400 ⁰⁰ |
| 141524-141555 | 482 | 3200 ⁰⁰ |
| 141622-141623 | 482 | 200 ⁰⁰ |
| 325897-325900 | 482 | 400 ⁰⁰ |
| 325904-325908 | 482 | 500 ⁰⁰ |
| 303735-303744 | 482 | 1000 ⁰⁰ |
| 303747 | 482 | 100 ⁰⁰ |
| 303749 | 482 | 100 ⁰⁰ |
| TOTAL: | | 522800 ⁰⁰ |

| AMC Number | Code | Amount |
|---------------|------|----------------------|
| 303751 | 482 | 100 ⁰⁰ |
| 303753 | 482 | 100 ⁰⁰ |
| 303755 | 482 | 100 ⁰⁰ |
| 303762-303781 | 482 | 2000 ⁰⁰ |
| 315170-315186 | 482 | 1700 ⁰⁰ |
| 325901-325903 | 482 | 300 ⁰⁰ |
| 67365-67427 | 482 | 6300 ⁰⁰ |
| 67025 | 482 | 100 ⁰⁰ |
| 46919-46924 | 482 | 600 ⁰⁰ |
| 47104-47105 | 482 | 200 ⁰⁰ |
| 47109 | 482 | 100 ⁰⁰ |
| 47117-47119 | 482 | 200 ⁰⁰ |
| 47272-47280 | 482 | 900 ⁰⁰ |
| 313010 | 482 | 100 ⁰⁰ |
| 313012 | 482 | 100 ⁰⁰ |
| 313014 | 482 | 100 ⁰⁰ |
| TOTAL: | | 513000 ⁰⁰ |

Date of Doc 7/19/2001

Date Entered: 8/1/2001 RE

Date of Rec't 7/19/2001

Date Verified: 9/19/01 PV

Amount Rec'd \$139,000.00

Sent to Accts: 9/19/01 PV

Amount Earned \$139,000.00

Date Earned: _____

- 480 POL
- 481 NOI
- 482 MAINT
- 396 TRANS
- 635 AMEND

NOTES:

Receipt No. 341391

LEAD FILE # MC315168; AMC314545;

Trans No. 359313

AMC66892; AMC48023; AMC253273;

AMC1186, AMC45684, AMC46919
AMC345188; AMC344757; AMC345121;
AMC345354; AMC277468; AMC333067;
AMC299632; AMC338178; AMC353756;

AMC289373; AMC325895; AMC138158;
AMC141486; AMC303735; AMC315170;
AMC312984; AMC315168; AMC316548
AMC344652; AMC344575; AMC345629

| AMC Number | Code | Amount |
|---------------|------|-----------------------|
| 313016-313035 | 482 | 2000 ⁰⁰ |
| 315168-315169 | 482 | 200 ⁰⁰ |
| 316548-316554 | 482 | 700 ⁰⁰ |
| 45754-45755 | 482 | 200 ⁰⁰ |
| 45820 | 482 | 100 ⁰⁰ |
| 45823 | 482 | 100 ⁰⁰ |
| 45826-45829 | 482 | 400 ⁰⁰ |
| 45842-45846 | 482 | 500 ⁰⁰ |
| 45849 | 482 | 100 ⁰⁰ |
| 45852-45860 | 482 | 900 ⁰⁰ |
| 45901-45971 | 482 | 7100 ⁰⁰ |
| 45985-46005 | 482 | 2100 ⁰⁰ |
| 46007-46008 | 482 | 200 ⁰⁰ |
| 46011-46016 | 482 | 600 ⁰⁰ |
| 312984-313009 | 482 | 2600 ⁰⁰ |
| 313011 | 482 | 100 ⁰⁰ |
| TOTAL: | | \$17900 ⁰⁰ |

| AMC Number | Code | Amount |
|---------------|------|-----------------------|
| 313013 | 482 | 100 ⁰⁰ |
| 313015 | 482 | 100 ⁰⁰ |
| 67349-67364 | 482 | 1600 ⁰⁰ |
| 67124-67172 | 482 | 4900 ⁰⁰ |
| 344575-344588 | 482 | 1400 ⁰⁰ |
| 344652-344673 | 482 | 2200 ⁰⁰ |
| 345629-345632 | 482 | 400 ⁰⁰ |
| 345188-345231 | 482 | 4400 ⁰⁰ |
| 344757-344774 | 482 | 1800 ⁰⁰ |
| 345121-345129 | 482 | 900 ⁰⁰ |
| 345354-345389 | 482 | 3600 ⁰⁰ |
| 277550-277673 | 482 | 12400 ⁰⁰ |
| 277468-277472 | 482 | 500 ⁰⁰ |
| 277474 | 482 | 100 ⁰⁰ |
| 277498-277501 | 482 | 400 ⁰⁰ |
| 277503 | 482 | 100 ⁰⁰ |
| TOTAL: | | \$34900 ⁰⁰ |

Date of Doc 7/19/2001

Date Entered: 8/1/2001 RE

Date of Rec't 7/19/2001

Date Verified: 9/19/01 PV

Amount Rec'd \$139,000.00

Sent to Accts: 9/19/01 PV

Amount Earned \$139,000.00

Date Earned: _____

- 480 POL
- 481 NOI
- 482 MAINT
- 396 TRANS
- 635 AMEND

NOTES:

Receipt No. 341391

LEAD FILE # MC315168; AMC314545;

Trans No. 359313

AMC66892; AMC48023; AMC253273;

AMC1186, AMC45684, AMC46919

AMC289373; AMC325895; AMC138158;

AMC345188; AMC344757; AMC345121;

AMC141486; AMC303735; AMC315170;

AMC345354; AMC277468; AMC333067;

AMC312984; AMC315168; AMC316548;

AMC299632; AMC338178; AMC353756;

AMC344652; AMC344575; AMC345629;

| AMC Number | Code | Amount |
|---------------------------|------|----------------------|
| 1186-1187 | 482 | 200 ⁰⁰ |
| 66991-67024 | 482 | 3400 ⁰⁰ |
| 314545-314613 | 482 | 6900 ⁰⁰ |
| 48401-48402 | 482 | 200 ⁰⁰ |
| 48405-48406 | 482 | 200 ⁰⁰ |
| 48413 | 482 | 100 ⁰⁰ |
| 48418 | 482 | 100 ⁰⁰ |
| 48420 | 482 | 100 ⁰⁰ |
| 48428 | 482 | 100 ⁰⁰ |
| 253275-253303 | 482 | 2900 ⁰⁰ |
| 25304-253319 | 482 | 1600 ⁰⁰ |
| 253321-253322 | 482 | 200 ⁰⁰ |
| 253324- 253324 | 482 | 100 ⁰⁰ |
| 253326-253430 | 482 | 10500 ⁰⁰ |
| 253456-253457 | 482 | 200 ⁰⁰ |
| 253460-253464 | 482 | 500 ⁰⁰ |
| TOTAL: | | 527300 ⁰⁰ |

| AMC Number | Code | Amount |
|---------------|------|-----------------------|
| 253467-253483 | 482 | 1700 ⁰⁰ |
| 253485-253488 | 482 | 400 ⁰⁰ |
| 289373-289374 | 482 | 200 ⁰⁰ |
| 325895-325896 | 482 | 200 ⁰⁰ |
| 67026-67033 | 482 | 800 ⁰⁰ |
| 67035-67043 | 482 | 900 ⁰⁰ |
| 67045-67101 | 482 | 5700 ⁰⁰ |
| 67103-67123 | 482 | 2100 ⁰⁰ |
| 67173-67184 | 482 | 1200 ⁰⁰ |
| 67187-67189 | 482 | 300 ⁰⁰ |
| 67193 | 482 | 100 ⁰⁰ |
| 67195-67199 | 482 | 500 ⁰⁰ |
| 67249-67269 | 482 | 2100 ⁰⁰ |
| 67271 | 482 | 100 ⁰⁰ |
| 67273-67275 | 482 | 300 ⁰⁰ |
| 67277-67281 | 482 | 500 ⁰⁰ |
| TOTAL: | | \$17100 ⁰⁰ |

Date of Doc 7/19/2001

Date Entered: 8/1/2001 RE

Date of Rec't 7/19/2001

Date Verified: 9/19/01 PW

Amount Rec'd \$139,000.00

Sent to Accts: 9/19/01 PW

Amount Earned \$139,000.00

Date Earned: _____

- 480 POL
- 481 NOI
- 482 MAINT
- 396 TRANS
- 635 AMEND

NOTES:

36.00 +
29.00 +
21.00 +
10.00 +
15.00 +

005

111.00 +
29.00 +
35.00 +
34.00 +
35.00 +
35.00 +
24.00 +
30.00 +
34.00 +
31.00 +
18.00 +
15.00 +
12.00 +
16.00 +
13.00 +
16.00 +
19.00 +
35.00 +
35.00 +
35.00 +
35.00 +
31.00 +
35.00 +
28.00 +
28.00 +
26.00 +
29.00 +
29.00 +
30.00 +
34.00 +
34.00 +
33.00 +
23.00 +
17.00 +
26.00 +
35.00 +
30.00 +
35.00 +
35.00 +
32.00 +
35.00 +
35.00 +
33.00 +
34.00 +
33.00 +
3.00 +

050

1,390.00 +

0.0

1,390. ×
100. =
139,000.00 +

001

139,000.00 +

0.0

RECEIVED
BUREAU OF
LAND MANAGEMENT

2001 JUL 19 A 10:15


ARIZONA
STATE OFFICE
PHOENIX, ARIZONA

July 18, 2001

Mining Claims Section
Arizona State Office
Bureau of Land Management
Department of the Interior
222 North Central Avenue
Phoenix, AZ 85004-2203

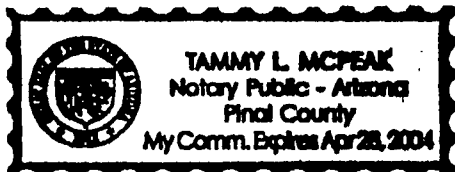
**Notice of Intent to Hold and
Payment of Annual Claim Maintenance Fees
Gila County, Ray Complex**


This will serve as notice that ASARCO Incorporated, whose address for purposes of this filing is P.O. Box 5747, Tucson, Arizona 85703-0747, intends to hold the mining claims and/or mill sites described in Exhibit A attached hereto for the assessment year ending at 12 o'clock, noon, on September 1, 2002, by payment of the annual claim maintenance fee of \$100 per claim or site. Payment of such amount is made herewith for such assessment year for each of the claims and sites the name and BLM serial number of which, and the book and page or index number of recording of the location notice in the official records of Gila County, Arizona, of which are set forth in Exhibit A attached hereto and by this reference incorporated herein.


Henry G. Kreis
Property Manager
Telephone: (520) 798-7717

State of Arizona)
) ss.
County of Gila)

The foregoing instrument was acknowledged before me on the 18th day of July, 2001, by Henry G. Kreis, as agent for ASARCO Incorporated, a New Jersey corporation, on behalf of the corporation.




Tammy L. McPeak, Notary Public

RECEIVED
BUREAU OF
LAND MANAGEMENT

2001 JUL 19 A 10: 16

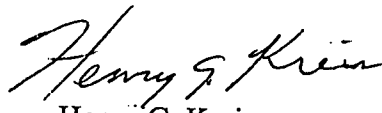
ARIZONA
STATE OFFICE
PHOENIX, ARIZONA

July 18, 2001

Mining Claims Section
Arizona State Office
Bureau of Land Management
Department of the Interior
222 North Central Avenue
Phoenix, AZ 85004-2203

**Notice of Intent to Hold and
Payment of Annual Claim Maintenance Fees
Pinal County, Ray Complex**


This will serve as notice that ASARCO Incorporated, whose address for purposes of this filing is P.O. Box 5747, Tucson, Arizona 85703-0747, intends to hold the mining claims and/or mill sites described in Exhibit A attached hereto for the assessment year ending at 12 o'clock, noon, on September 1, 2002, by payment of the annual claim maintenance fee of \$100 per claim or site. Payment of such amount is made herewith for such assessment year for each of the claims and sites the name and BLM serial number of which, and the book and page or index number of recording of the location notice in the official records of Pinal County, Arizona, of which are set forth in Exhibit A attached hereto and by this reference incorporated herein.





Henry G. Kreis
Property Manager
Telephone: (520) 798-7717

State of Arizona)
) ss.
County of Gila)

The foregoing instrument was acknowledged before me on the 18th day of July, 2001, by Henry G. Kreis, as agent for ASARCO Incorporated, a New Jersey corporation, on behalf of the corporation.



Tammy L. McPeak, Notary Public





RECEIVED
BUREAU OF
LAND MANAGEMENT

2001 JUL 19 A 10: 15

Ray Complex

ARIZONA July 18, 2001
STATE OFFICE
PHOENIX, ARIZONA

Ms. Dorie Morrison
Mining Claims Section
Arizona State Office
Bureau of Land Management
Department of the Interior
222 North Central Avenue
Phoenix, AZ 85004-2203


**Notice of Intent to Hold and
Payment of Annual Claim Maintenance Fees**

Dear Ms. Morrison:

Enclosed are the following "Notices of Intent to Hold and Payment of Claim Maintenance Fees" affidavits along with ASARCO Incorporated checks for claim maintenance fee payment.

| Affidavit | | Fee Amount |
|----------------|--------|--------------|
| Project / Mine | County | |
| Ray Complex | Pinal | \$127,900.00 |
| Ray Complex | Gila | \$11,100.00 |

If you have any questions or need further information, please call me.


Henry G. Kreis
Property Manager
Telephone: (520) 798-7717

HGK/tlm
Enclosures
pc: N. A. Gambell, w/encl.

EXHIBIT A

Unpatented Mining Claims : Banner Mining District : Gila, County, AZ

| <u>Claim</u> | <u>Book or Docket</u> | <u>Page</u> | <u>BLM Serial No.</u> |
|--------------|-----------------------|-------------|-----------------------|
| Steamboat 1 | 829 | 934-36 | 314545 |
| Steamboat 2 | 829 | 937-39 | 314546 |
| Steamboat 3 | 829 | 940-42 | 314547 |
| Steamboat 4 | 829 | 943-45 | 314548 |
| Steamboat 5 | 829 | 946-48 | 314549 |
| Steamboat 6 | 829 | 949-51 | 314550 |
| Steamboat 7 | 829 | 952-54 | 314551 |
| Steamboat 8 | 829 | 955-57 | 314552 |
| Steamboat 9 | 829 | 958-60 | 314553 |
| Steamboat 10 | 829 | 961-63 | 314554 |
| Steamboat 11 | 829 | 964-66 | 314555 |
| Steamboat 12 | 829 | 967-69 | 314556 |
| Steamboat 13 | 829 | 970-72 | 314557 |
| Steamboat 14 | 829 | 973-75 | 314558 |
| Steamboat 15 | 829 | 976-78 | 314559 |
| Steamboat 16 | 829 | 979-81 | 314560 |
| Steamboat 17 | 829 | 982-84 | 314561 |
| Steamboat 18 | 829 | 985-87 | 314562 |
| Steamboat 19 | 829 | 988-90 | 314563 |
| Steamboat 20 | 829 | 991-93 | 314564 |
| Steamboat 21 | 829 | 994-96 | 314565 |
| Steamboat 22 | 829 | 997-99 | 314566 |
| Steamboat 23 | 829 | 1000-02 | 314567 |
| Steamboat 24 | 830 | 1001-03 | 314568 |
| Steamboat 25 | 830 | 1004-06 | 314569 |
| Steamboat 26 | 830 | 1007-09 | 314570 |
| Steamboat 34 | 830 | 31-33 | 314578 |
| Steamboat 35 | 830 | 54-56 | 314579 |
| Steamboat 36 | 830 | 37-39 | 314580 |
| Steamboat 37 | 830 | 40-42 | 314581 |
| Steamboat 38 | 830 | 43-45 | 314582 |
| Steamboat 39 | 830 | 46-48 | 314583 |
| Steamboat 40 | 830 | 49-51 | 314584 |
| Steamboat 41 | 830 | 52-54 | 314585 |
| Steamboat 42 | 830 | 55-57 | 314586 |
| Steamboat 43 | 830 | 58-60 | 314587 |

ARIZONA
STATE OFFICE
PHOENIX, ARIZONA

2001 JUL 19 A 10:15

RECEIVED
BUREAU OF
LAND MANAGEMENT
196

EXHIBIT A

Unpatented Mining Claims : Banner Mining District : Gila, County, AZ

| <u>Claim</u> | <u>Book or Docket</u> | <u>Page</u> | <u>BLM Serial No.</u> |
|--------------|-----------------------|-------------|-----------------------|
| Steamboat 44 | 830 | 61-63 | 314588 |
| Steamboat 45 | 830 | 64-66 | 314589 |
| Steamboat 46 | 830 | 67-69 | 314590 |
| Steamboat 47 | 830 | 70-72 | 314591 |
| Steamboat 48 | 830 | 73-75 | 314592 |
| Steamboat 49 | 830 | 76-78 | 314593 |
| Steamboat 50 | 830 | 79-81 | 314594 |
| Steamboat 51 | 830 | 82-84 | 314595 |
| Steamboat 52 | 830 | 85-87 | 314596 |
| Steamboat 53 | 830 | 88-90 | 314597 |
| Steamboat 54 | 830 | 91-93 | 314598 |
| Steamboat 55 | 830 | 94-96 | 314599 |
| Steamboat 56 | 830 | 97-99 | 314600 |
| Steamboat 57 | 830 | 100-02 | 314601 |
| Steamboat 58 | 830 | 103-05 | 314602 |
| Steamboat 59 | 830 | 106-08 | 314603 |
| Steamboat 60 | 830 | 109-111 | 314604 |
| Steamboat 61 | 830 | 112-14 | 314605 |
| Steamboat 62 | 830 | 115-17 | 314606 |
| Steamboat 63 | 830 | 118-20 | 314607 |
| Steamboat 64 | 830 | 121-23 | 314608 |
| Steamboat 65 | 830 | 124-26 | 314609 |
| Steamboat 66 | 830 | 127-29 | 314610 |
| Steamboat 67 | 830 | 130-32 | 314611 |
| Steamboat 68 | 830 | 133-35 | 314612 |
| Steamboat 69 | 830 | 136-38 | 314613 |

| | | | |
|-------------------|-----------|-----|-------|
| Chilito No. 1 | 47, Mines | 577 | 66991 |
| Amended | 225 | 136 | |
| Chilito No. 2 | 47, Mines | 580 | 66992 |
| Amended | 225 | 137 | |
| Cobre Verde No. 8 | 41, Mines | 464 | 66993 |
| (Chilito No. 3) | 42, Mines | 244 | |
| Amended | 224 | 334 | |

ARIZONA
STATE OFFICE
PHOENIX, ARIZONA

2001 JUL 19 A 10:15

RECEIVED
BUREAU OF
LAND MANAGEMENT

26

EXHIBIT A

Unpatented Mining Claims : Banner Mining District : Gila, County, AZ

| <u>Claim</u> | <u>Book or Docket</u> | <u>Page</u> | <u>BLM Serial No.</u> |
|-------------------------------------|-----------------------|-------------|-----------------------|
| Amended | 225 | 138 | |
| Chilito No. 4 | 47, Mines | 578 | 66994 |
| Amended | 225 | 139 | |
| Chilito No. 41 | 225 | 170 | 66995 |
| Steamboat 27 | 830 | 10-12 | 314571 |
| Steamboat 28 | 830 | 13-15 | 314572 |
| Steamboat 29 | 830 | 16-18 | 314573 |
| Steamboat 30 | 830 | 19-21 | 314574 |
| Steamboat 31 | 830 | 22-24 | 314575 |
| Steamboat 32 | 830 | 25-27 | 314576 |
| Steamboat 33 | 830 | 28-30 | 314577 |
| ***** | | | |
| Porphyry | 48 | 158 | 48401 |
| Quartzite | 48 | 158 | 48402 |
| Black Copper | 8 | 454 | 48405 |
| Amended | 48 | 144 | |
| Blue Copper | 8 | 454 | 48406 |
| Amended | 48 | 145 | |
| Keystone | 8 | 512 | 48413 |
| Amended | 48 | 152 | |
| North Star | 8 | 429 | 48418 |
| Amended | 48 | 157 | |
| Senator | 8 | 455 | 48420 |
| Amended | 48 | 160 | |
| Tip Top | 16 | 118 | 48428 |
| Amended | 48 | 166 | |
| Chilito No. 6 | 47, Mines | 581 | 66996 |
| Amended | 42, Mines | | |
| Amended | 225 | 140 | |
| Chilito No. 7 | 47, Mines | 582 | 66997 |
| Amended | 42, Mines | | |
| Amended | 225 | 141 | |
| Chilito No. 8 | 47, Mines | 583 | 66998 |
| Amended | 225 | 142 | |
| Copper Glance No. 1 (Chilito 12) | 41, Mines | 464 | 66999 |

ARIZONA
STATE OFFICE
PHOENIX, ARIZONA

2001 JUL 19 A 10:15

RECEIVED
BUREAU OF
LAND MANAGEMENT

EXHIBIT A

Unpatented Mining Claims : Banner Mining District : Gila, County, AZ

| <u>Claim</u> | <u>Book or Docket</u> | <u>Page</u> | <u>BLM Serial No.</u> |
|-------------------------------------|-----------------------|-------------|-----------------------|
| Amended | 42, Mines | 246 | |
| Amended | 225 | 145 | |
| Copper Glance No. 2 (Chilito 13) | 41, Mines | 465 | 67000 |
| Amended | 42, Mines | 247 | |
| Amended | 225 | 146 | |
| Two Bridges (Chilito 14) | 47, Mines | 559 | 67001 |
| Amended | 42, Mines | 248 | |
| Amended | 225 | 147 | |
| Evener (Chilito 15) | 47, Mines | 560 | 67002 |
| Amended | 42, Mines | 249 | |
| Amended | 225 | 148 | |
| Copper Glance No. 7 (Chilito 19) | 41, Mines | 466 | 67003 |
| Amended | 42, Mines | 250 | |
| Amended | 225 | 149 | |
| Chilena No. 3 (Chilito 29) | 47, Mines | 556 | 67004 |
| Amended | 42, Mines | 260 | |
| Amended | 225 | 159 | |
| Chilena No. 4 (Chilito 30) | 47, Mines | 557 | 67005 |
| Amended | 42, Mines | 261 | |
| Amended | 225 | 160 | |
| Chilena No. 5 (Chilito 32) | 47, Mines | 558 | 67006 |
| Amended | 42, Mines | 262 | |
| Amended | 225 | 161 | |
| Chilena No. 2 (Chilito 33) | 47, Mines | 555 | 67007 |
| Amended | 42, Mines | 263 | |
| Amended | 225 | 162 | |
| Chilito No. 42 | 238 | 465 | 67008 |
| Ethel | 41, Mines | 12 | 67009 |

ARIZONA
STATE OFFICE
PHOENIX, ARIZONA

2006 JUL 19 A 10:16

RECEIVED
BUREAU OF
LAND MANAGEMENT

10

EXHIBIT A

Unpatented Mining Claims : Banner Mining District : Gila, County, AZ

| <u>Claim</u> | <u>Book or Docket</u> | <u>Page</u> | <u>BLM Serial No.</u> |
|-------------------|-----------------------|-------------|-----------------------|
| Spring | 47, Mines | 121 | 67010 |
| Drusilla | 47, Mines | 93 | 67011 |
| Fanny | 47, Mines | 94 | 67012 |
| ***** | | | |
| Black Eagle No. 1 | 49, Mines | 550 | 67014 |
| Black Eagle No. 2 | 49, Mines | 550 | 67015 |
| Black Eagle No. 3 | 49, Mines | 551 | 67016 |
| Black Eagle No. 4 | 49, Mines | 551 | 67017 |
| Black Eagle No. 5 | 49, Mines | 551 | 67018 |
| Black Eagle No. 6 | 49, Mines | 552 | 67019 |
| Fraction No. 6 | 160 | 511 | 67020 |
| Amended | 226 | 538 | |
| Amended | 250 | 456 | |
| Chilito No. 9 | 47, Mines | 586 | 67013 |
| Amended | 224 | 335 | |
| Amended | 225 | 143 | |
| ***** | | | |
| Dick No. 17 | 62 | 354 | 67021 |
| Dick No. 18 | 62 | 355 | 67022 |
| Dick No. 19 | 62 | 356 | 67023 |
| Dick No. 20 | 62 | 357 | 67024 |

2

15

RECEIVED
BUREAU OF
LAND MANAGEMENT
2001 JUL 19 A 10:16
ARIZONA
STATE OFFICE
PHOENIX, ARIZONA

EXHIBIT A

Page 1 of 45

Unpatented Mining Claims and Mill Site Claims : Pinal, County, AZ
 Pioneer-Mineral Creek-Cochran-Copper Butte-Riverside Mining Districts

| <u>Claim</u> | <u>Book or Docket</u> | <u>Page</u> | <u>BLM Serial No.</u> |
|-----------------|-----------------------|-------------|-----------------------|
| Buckeye 3 | 1359 | 963 | 253275 |
| Buckeye 4 | 1359 | 965 | 253276 |
| Buckeye 5 | 1359 | 967 | 253277 |
| Buckeye 10 | 1359 | 969 | 253278 |
| Somnambulant 1 | 1360 | 035 | 253279 |
| Somnambulant 2 | 1360 | 037 | 253280 |
| Somnambulant 3 | 1360 | 039 | 253281 |
| Somnambulant 4 | 1360 | 041 | 253282 |
| Somnambulant 5 | 1360 | 043 | 253283 |
| Somnambulant 6 | 1360 | 045 | 253284 |
| Somnambulant 7 | 1360 | 047 | 253285 |
| Somnambulant 8 | 1360 | 049 | 253286 |
| Somnambulant 9 | 1360 | 051 | 253287 |
| Somnambulant 10 | 1360 | 053 | 253288 |
| Somnambulant 11 | 1360 | 055 | 253289 |
| Somnambulant 12 | 1360 | 057 | 253290 |
| Somnambulant 13 | 1360 | 059 | 253291 |
| Somnambulant 14 | 1360 | 061 | 253292 |
| Sue 37 | 1360 | 063 | 253293 |
| Sue 38 | 1360 | 065 | 253294 |
| Amended | 1381 | 883 | |
| Sue 39 | 1360 | 067 | 253295 |
| Sue 40 | 1360 | 069 | 253296 |
| Amended | 1381 | 885 | |
| Sue 41 | 1360 | 071 | 253297 |
| Amended | 1381 | 887 | |
| Sue 42 | 1360 | 073 | 253298 |
| Amended | 1381 | 889 | |
| Sue 43 | 1360 | 075 | 253299 |
| Amended | 1381 | 891 | |
| Sue 44 | 1360 | 077 | 253300 |
| Sue 45 | 1360 | 079 | 253301 |
| Amended | 1381 | 893 | |
| Sue 46 | 1360 | 081 | 253302 |
| Sue 48 | 1360 | 083 | 253303 |

ARIZONA
 STATE OFFICE
 PHOENIX, ARIZONA

RECEIVED
 BUREAU OF
 LAND MANAGEMENT
 2009 JUL 19 A 10:16

EXHIBIT A

Page 2 Of 45

Unpatented Mining Claims and Mill Site Claims : Pinal, County, AZ
 Pioneer-Mineral Creek-Cochran-Copper Butte-Riverside Mining Districts

| <u>Claim</u> | <u>Book or Docket</u> | <u>Page</u> | <u>BLM Serial No.</u> |
|--------------|-----------------------|-------------|-----------------------|
| Sue 49 | 1360 | 085 | 253304 |
| Sue 50 | 1360 | 087 | 253305 |
| Sue 51 | 1360 | 089 | 253306 |
| Sue 52 | 1360 | 091 | 253307 |
| Sue 53 | 1360 | 093 | 253308 |
| Sue 54 | 1360 | 095 | 253309 |
| Sue 55 | 1360 | 097 | 253310 |
| Sue 56 | 1360 | 099 | 253311 |
| Sue 57 | 1360 | 101 | 253312 |
| Sue 58 | 1360 | 103 | 253313 |
| Sue 59 | 1360 | 105 | 253314 |
| Sue 60 | 1360 | 107 | 253315 |
| Sue 61 | 1360 | 109 | 253316 |
| Sue 62 | 1360 | 111 | 253317 |
| Sue 63 | 1360 | 113 | 253318 |
| Sue 64 | 1360 | 115 | 253319 |
| Sue 66 | 1360 | 119 | 253321 |
| Sue 67 | 1360 | 121 | 253322 |
| Sue 69 | 1360 | 125 | 253324 |
| Sue 71 | 1360 | 129 | 253326 |
| Sue 72 | 1360 | 131 | 253327 |
| Sue 73 | 1360 | 133 | 253328 |
| Sue 74 | 1360 | 135 | 253329 |
| Sue 75 | 1360 | 137 | 253330 |
| Sue 76 | 1360 | 139 | 253331 |
| Sue 77 | 1360 | 141 | 253332 |
| Sue 78 | 1360 | 143 | 253333 |
| Sue 79 | 1360 | 145 | 253334 |
| Sue 80 | 1360 | 147 | 253335 |
| Sue 81 | 1360 | 149 | 253336 |
| Sue 82 | 1360 | 151 | 253337 |
| Sue 83 | 1360 | 153 | 253338 |
| Sue 84 | 1360 | 155 | 253339 |
| Sue 85 | 1360 | 157 | 253340 |
| Sue 86 | 1360 | 159 | 253341 |

ARIZONA
 STATE OFFICE
 PHOENIX, ARIZONA

2001 JUL 19 A 10:16

RECEIVED
 BUREAU OF
 LAND MANAGEMENT

35

EXHIBIT A

Page 3 Of 45

Unpatented Mining Claims and Mill Site Claims : Pinal, County, AZ
 Pioneer-Mineral Creek-Cochran-Copper Butte-Riverside Mining Districts

| <u>Claim</u> | <u>Book or Docket</u> | <u>Page</u> | <u>BLM Serial No.</u> |
|--------------|-----------------------|-------------|-----------------------|
| Sue 87 | 1360 | 161 | 253342 |
| Sue 88 | 1360 | 163 | 253343 |
| Sue 89 | 1360 | 165 | 253344 |
| Sue 90 | 1360 | 167 | 253345 |
| Sue 91 | 1360 | 169 | 253346 |
| Sue 92 | 1360 | 171 | 253347 |
| Sue 93 | 1360 | 173 | 253348 |
| Sue 94 | 1360 | 175 | 253349 |
| Sue 95 | 1360 | 177 | 253350 |
| Sue 96 | 1360 | 179 | 253351 |
| Sue 97 | 1360 | 181 | 253352 |
| Sue 98 | 1360 | 183 | 253353 |
| Sue 99 | 1360 | 185 | 253354 |
| Sue 100 | 1360 | 187 | 253355 |
| Sue 101 | 1360 | 189 | 253356 |
| Sue 102 | 1360 | 191 | 253357 |
| Sue 103 | 1360 | 193 | 253358 |
| Sue 104 | 1360 | 195 | 253359 |
| Sue 105 | 1360 | 197 | 253360 |
| Sue 116 | 1360 | 199 | 253361 |
| Sue 117 | 1360 | 201 | 253362 |
| Sue 118 | 1360 | 203 | 253363 |
| Sue 119 | 1360 | 205 | 253364 |
| Sue 201 | 1360 | 207 | 253365 |
| TW 12 | 1360 | 241 | 253366 |
| TW 13 | 1360 | 243 | 253367 |
| TW 14 | 1360 | 245 | 253368 |
| Amended | 1381 | 901 | |
| TW 15 | 1360 | 247 | 253369 |
| TW 16 | 1360 | 249 | 253370 |
| TW 17 | 1360 | 251 | 253371 |
| TW 18 | 1360 | 253 | 253372 |
| TW 19 | 1360 | 255 | 253373 |
| TW 20 | 1360 | 257 | 253374 |
| TW 21 | 1360 | 259 | 253375 |

ARIZONA
 STATE OFFICE
 PHOENIX, ARIZONA

2001 JUL 19 A 10: 16

RECEIVED
 BUREAU OF
 LAND MANAGEMENT

34

EXHIBIT A

Unpatented Mining Claims and Mill Site Claims : Pinal, County, AZ
Pioneer-Mineral Creek-Cochran-Copper Butte-Riverside Mining Districts

| <u>Claim</u> | <u>Book or Docket</u> | <u>Page</u> | <u>BLM Serial No.</u> |
|--------------|-----------------------|-------------|-----------------------|
| TW 22 | 1360 | 261 | 253376 |
| TW 23 | 1360 | 263 | 253377 |
| TW 24 | 1360 | 265 | 253378 |
| TW 25 | 1360 | 267 | 253379 |
| TW 26 | 1360 | 269 | 253380 |
| TW 29 | 1360 | 271 | 253381 |
| TW 30 | 1360 | 273 | 253382 |
| TW 31 | 1360 | 275 | 253383 |
| TW 32 | 1360 | 277 | 253384 |
| TW 33 | 1360 | 279 | 253385 |
| TW 34 | 1360 | 281 | 253386 |
| TW 35 | 1360 | 283 | 253387 |
| TW 36 | 1360 | 285 | 253388 |
| TW 37 | 1360 | 287 | 253389 |
| TW 38 | 1360 | 289 | 253390 |
| TW 39 | 1360 | 291 | 253391 |
| TW 40 | 1360 | 293 | 253392 |
| TW 41 | 1360 | 295 | 253393 |
| TW 42 | 1360 | 297 | 253394 |
| TW 43 | 1360 | 299 | 253395 |
| TW 44 | 1360 | 301 | 253396 |
| TW 45 | 1360 | 303 | 253397 |
| TW 46 | 1360 | 305 | 253398 |
| TW 47 | 1360 | 307 | 253399 |
| TW 48 | 1360 | 309 | 253400 |
| TW 49 | 1360 | 311 | 253401 |
| TW 50 | 1360 | 313 | 253402 |
| TW 51 | 1360 | 315 | 253403 |
| TW 52 | 1360 | 317 | 253404 |
| TW 53 | 1360 | 319 | 253405 |
| TW 54 | 1360 | 321 | 253406 |
| TW 55 | 1360 | 323 | 253407 |
| TW 56 | 1360 | 325 | 253408 |
| TW 57 | 1360 | 327 | 253409 |
| TW 58 | 1360 | 329 | 253410 |

ARIZONA
STATE OFFICE
PHOENIX, ARIZONA

2001 JUL 19 A 10:16

RECEIVED
BUREAU OF
LAND MANAGEMENT

35

EXHIBIT A

Unpatented Mining Claims and Mill Site Claims : Pinal, County, AZ
Pioneer-Mineral Creek-Cochran-Copper Butte-Riverside Mining Districts

| <u>Claim</u> | <u>Book or Docket</u> | <u>Page</u> | <u>BLM Serial No.</u> |
|-----------------|-----------------------|-------------|-----------------------|
| TW 59 | 1360 | 331 | 253411 |
| TW 60 | 1360 | 333 | 253412 |
| TW 61 | 1360 | 335 | 253413 |
| TW 62 | 1360 | 337 | 253414 |
| TW 63 | 1360 | 339 | 253415 |
| TW 64 | 1360 | 341 | 253416 |
| TW 65 | 1360 | 343 | 253417 |
| TW 66 | 1360 | 345 | 253418 |
| TW 67 | 1360 | 347 | 253419 |
| TW 68 | 1360 | 349 | 253420 |
| TW 69 | 1360 | 351 | 253421 |
| TW 70 | 1360 | 353 | 253422 |
| TW 71 | 1360 | 355 | 253423 |
| TW 72 | 1360 | 357 | 253424 |
| TW 73 | 1360 | 359 | 253425 |
| TW 74 | 1360 | 361 | 253426 |
| TW 75 | 1360 | 363 | 253427 |
| TW 102 | 1360 | 365 | 253428 |
| TW 103 | 1360 | 367 | 253429 |
| TW 104 | 1360 | 369 | 253430 |
| Copper Butte 20 | 1359 | 975 | 253456 |
| Copper Butte 21 | 1359 | 977 | 253457 |
| Terra 1 | 1360 | 209 | 253460 |
| Terra 2 | 1360 | 211 | 253461 |
| Amended | 1381 | 895 | |
| Terra 3 | 1360 | 213 | 253462 |
| Terra 4 | 1360 | 215 | 253463 |
| Terra 5 | 1360 | 217 | 253464 |
| Terra 8 | 1360 | 223 | 253467 |
| Terra 9 | 1360 | 225 | 253468 |
| Terra 10 | 1360 | 227 | 253469 |
| Terra 11 | 1360 | 229 | 253470 |
| Terra 12 | 1360 | 231 | 253471 |
| Terra 13 | 1360 | 233 | 253472 |
| Terra 14 | 1360 | 235 | 253473 |

ARIZONA
STATE OFFICE
PHOENIX, ARIZONA

RECEIVED
BUREAU OF
LAND MANAGEMENT
JUL 19 A 10:16

20

5

35

EXHIBIT A

Unpatented Mining Claims and Mill Site Claims : Pinal, County, AZ
Pioneer-Mineral Creek-Cochran-Copper Butte-Riverside Mining Districts

| <u>Claim</u> | <u>Book or Docket</u> | <u>Page</u> | <u>BLM Serial No.</u> |
|------------------|-----------------------|-------------|-----------------------|
| Amended | 1381 | 897 | |
| Terra 15 | 1360 | 237 | 253474 |
| Amended | 1381 | 899 | |
| Terra 16 | 1360 | 239 | 253475 |
| Walnut Canyon 1 | 1360 | 295 | 253476 |
| Walnut Canyon 2 | 1360 | 393 | 253477 |
| Walnut Canyon 3 | 1360 | 391 | 253478 |
| Walnut Canyon 4 | 1360 | 389 | 253479 |
| Walnut Canyon 5 | 1360 | 387 | 253480 |
| Walnut Canyon 6 | 1360 | 385 | 253481 |
| Walnut Canyon 7 | 1360 | 383 | 253482 |
| Walnut Canyon 8 | 1360 | 381 | 253483 |
| Walnut Canyon 14 | 1360 | 377 | 253485 |
| Walnut Canyon 15 | 1360 | 375 | 253486 |
| Walnut Canyon 18 | 1360 | 373 | 253487 |
| Walnut Canyon 19 | 1360 | 371 | 253488 |
| Butte #1 | 1553 | 378 | 289373 |
| Butte #2 | 1553 | 379 | 289374 |
| Sue 65 | 1869 | 958-959 | 325895 |
| Sue 70 | 1869 | 960-961 | 325896 |

| | | | |
|---------------|-----------|-----|-------|
| Adobe | 52, Mines | 493 | 67026 |
| Amended | | 372 | 493 |
| A Hunch No. 2 | 70, Mines | 151 | 67027 |
| Amended | | 213 | 35 |
| A Hunch No. 3 | 70, Mines | 488 | 67028 |
| Amended | | 213 | 36 |
| A Hunch No. 4 | 73, Mines | 267 | 67029 |
| Amended | | 213 | 37 |
| A Hunch No. 5 | 73, Mines | 268 | 67030 |
| Amended | | 213 | 38 |
| A Hunch No. 6 | 73, Mines | 269 | 67031 |
| Amended | | 213 | 39 |

ARIZONA
STATE OFFICE
PHOENIX, ARIZONA

2008 JUL 19 A 10: 16

RECEIVED
BUREAU OF
LAND MANAGEMENT

624

EXHIBIT A

Page 7 of 45

Unpatented Mining Claims and Mill Site Claims : Pinal, County, AZ Pioneer-Mineral Creek-Cochran-Copper Butte-Riverside Mining Districts

| <u>Claim</u> | <u>Book or Docket</u> | <u>Page</u> | <u>BLM Serial No.</u> |
|-------------------|-----------------------|-------------|-----------------------|
| A Hunch No. 7 | 78, Mines | 241 | 67032 |
| Amended | 213 | 40 | |
| Canyon No. 6 | 364 | 200 | 67033 |
| Carnation | 30, Mines | 499 | 67035 |
| Chest | 35, Mines | 197 | 67036 |
| Chloride Gulch | 15, Mines | 219 | 67037 |
| Amended | 36, Mines | 591 | |
| Combination | 30, Mines | 499 | 67038 |
| Contact No. 3 | 32, Mines | 531 | 67039 |
| Copper Ace No. 1 | 264 | 537 | 67040 |
| Copper Ace No. 2 | 264 | 538 | 67041 |
| Copper Ace No. 3 | 264 | 539 | 67042 |
| Copper Ace No. 4 | 264 | 540 | 67043 |
| Copper Zone No. 4 | 24, Mines | 543 | 67045 |
| Amended | 372 | 491 | |
| Copper Zone No. 5 | 24, Mines | 544 | 67046 |
| Amended | 372 | 492 | |
| Happy Vale | 35, Mines | 421 | 67047 |
| Led | 35, Mines | 301 | 67048 |
| Major | 32, Mines | 531 | 67049 |
| Major No. 2 | 32, Mines | 532 | 67050 |
| Major No. 3 | 32, Mines | 533 | 67051 |
| Major No. 4 | 35, Mines | 421 | 67052 |
| Major No. 5 | 46, Mines | 26 | 67053 |
| Major No. 6 | 46, Mines | 27 | 67054 |
| Mescal No. 1 | 188 | 564 | 67055 |
| Amended | 193 | 425 | |
| Mescal No. 2 | 188 | 565 | 67056 |
| Mescal No. 3 | 188 | 566 | 67057 |
| Mescal No. 4 | 188 | 567 | 67058 |
| Mescal No. 5 | 189 | 328 | 67059 |
| Mescal No. 6 | 188 | 568 | 67060 |
| Mescal No. 7 | 188 | 569 | 67061 |
| Mescal No. 8 | 189 | 55 | 67062 |
| Mescal No. 9 | 189 | 56 | 67063 |

ARIZONA
 STATE OFFICE
 PHOENIX, ARIZONA

JUL 19 A 10: 16

RECEIVED
 BUREAU OF
 LAND MANAGEMENT

30

EXHIBIT A

Page 8 Of 45

Unpatented Mining Claims and Mill Site Claims : Pinal, County, AZ
Pioneer-Mineral Creek-Cochran-Copper Butte-Riverside Mining Districts

| <u>Claim</u> | <u>Book or Docket</u> | <u>Page</u> | <u>BLM Serial No.</u> |
|---------------|-----------------------|-------------|-----------------------|
| Mescal No. 10 | 189 | 57 | 67064 |
| Mescal No. 11 | 189 | 58 | 67065 |
| Mescal No. 12 | 189 | 59 | 67066 |
| Mescal No. 13 | 189 | 60 | 67067 |
| Mescal No. 14 | 189 | 61 | 67068 |
| Mescal No. 15 | 189 | 62 | 67069 |
| Mescal No. 16 | 189 | 329 | 67070 |
| Mescal No. 17 | 189 | 63 | 67071 |
| Mescal No. 18 | 189 | 199 | 67072 |
| Mescal No. 19 | 189 | 64 | 67073 |
| Mescal No. 20 | 189 | 65 | 67074 |
| Mescal No. 21 | 189 | 210 | 67075 |
| Mescal No. 22 | 189 | 201 | 67076 |
| Mescal No. 23 | 189 | 202 | 67077 |
| Mescal No. 24 | 189 | 203 | 67078 |
| Mescal No. 25 | 189 | 204 | 67079 |
| Mescal No. 26 | 189 | 205 | 67080 |
| Amended | 194 | 528 | |
| Mescal No. 27 | 194 | 529 | 67081 |
| Mescal No. 28 | 194 | 530 | 67082 |
| Mescal No. 29 | 194 | 531 | 67083 |
| Mescal No. 30 | 194 | 532 | 67084 |
| Mescal No. 31 | 194 | 533 | 67085 |
| Mescal No. 32 | 194 | 534 | 67086 |
| Mescal No. 33 | 194 | 535 | 67087 |
| Mescal No. 34 | 194 | 536 | 67088 |
| Mescal No. 35 | 194 | 537 | 67089 |
| Mescal No. 36 | 194 | 538 | 67090 |
| Mescal No. 37 | 194 | 539 | 67091 |
| Mescal No. 38 | 194 | 540 | 67092 |
| Mescal No. 39 | 194 | 541 | 67093 |
| Mescal No. 40 | 195 | 564 | 67094 |
| Mescal No. 41 | 195 | 565 | 67095 |
| Mescal No. 42 | 195 | 566 | 67096 |
| Mescal No. 43 | 197 | 230 | 67097 |

ARIZONA
STATE OFFICE
PHOENIX, ARIZONA

2001 JUL 19 A 10:17

RECEIVED
BUREAU OF
LAND MANAGEMENT

34

EXHIBIT A

Unpatented Mining Claims and Mill Site Claims : Pinal, County, AZ
 Pioneer-Mineral Creek-Cochran-Copper Butte-Riverside Mining Districts

| <u>Claim</u> | <u>Book or Docket</u> | <u>Page</u> | <u>BLM Serial No.</u> |
|--------------------------|-----------------------|-------------|-----------------------|
| Mescal No. 44 | 197 | 231 | 67098 |
| Mescal No. 45 | 197 | 232 | 67099 |
| Mescal No. 46 | 197 | 233 | 67100 |
| Mescal No. 47 | 197 | 234 | 67101 |
| Amended | 1869 | 910-911 | |
| Mescal No. 49 | 197 | 236 | 67103 |
| Amended | 1869 | 914-914 | |
| Mescal No. 50 | 195 | 562 | 67104 |
| Amended | 1869 | 916 | |
| Mescal No. 51 | 195 | 563 | 67105 |
| Mesquite No. 1 | 197 | 228 | 67106 |
| Mesquite No. 2 | 197 | 229 | 67107 |
| Odessa | 35, Mines | 422 | 67108 |
| Olive | 35, Mines | 198 | 67109 |
| Recall | 35, Mines | 198 | 67110 |
| Rustler No. 1 | 364 | 196 | 67111 |
| Rustler No. 2 | 364 | 197 | 67112 |
| Rustler No. 3 | 364 | 198 | 67113 |
| Rustler No. 4 | 364 | 199 | 67114 |
| Silverball (SilverBall) | 39, Mines | 457 | 67115 |
| Silver King | 31, Mines | 495 | 67116 |
| Silver Lead | 31, Mines | 496 | 67117 |
| Silver Leaf (SilverLeap) | 31, Mines | 497 | 67118 |
| Silver Leap No. 3 | 32, Mines | 530 | 67119 |
| Silver Queen | 31, Mines | 496 | 67120 |
| Silver Threads | 31, Mines | 497 | 67121 |
| Star | 31, Mines | 494 | 67122 |
| Would be Expert | 31, Mines | 302 | 67123 |
| Southern No. 1 | 297 | 230 | 67173 |
| Southern No. 2 | 297 | 231 | 67174 |
| Southern No. 3 | 297 | 232 | 67175 |
| Southern No. 4 | 297 | 233 | 67176 |
| Southern No. 5 | 297 | 234 | 67177 |
| Amended | 1869 | 940-941 | |
| Southern No. 6 | 297 | 235 | 67178 |

31

ARIZONA
 STATE OFFICE
 PHOENIX, ARIZONA

2001 JUL 19 A 10:17

RECEIVED
 BUREAU OF
 LAND MANAGEMENT

EXHIBIT A

Unpatented Mining Claims and Mill Site Claims : Pinal, County, AZ
 Pioneer-Mineral Creek-Cochran-Copper Butte-Riverside Mining Districts

| <u>Claim</u> | <u>Book or Docket</u> | <u>Page</u> | <u>BLM Serial No.</u> |
|-----------------|-----------------------|-------------|-----------------------|
| Amended | 1869 | 942-943 | |
| Southern No. 7 | 334 | 532 | 67179 |
| Southern No. 8 | 334 | 533 | 67180 |
| Amended | 1869 | 944-945 | |
| Ray Southern 1 | 47, Mines | 462 | 67181 |
| Ray Southern 5 | 47, Mines | 463 | 67182 |
| Amended | 1869 | 918-919 | |
| Ray Southern 6 | 47, Mines | 464 | 67183 |
| Amended | 1869 | 920-921 | |
| Ray Southern 7 | 47, Mines | 465 | 67184 |
| Amended | 1869 | 922-923 | |
| Ray Southern 10 | 47, Mines | 468 | 67187 |
| Amended | 1869 | 924-925 | |
| Ray Southern 11 | 47, Mines | 469 | 67188 |
| Amended | 297 | 236 | |
| Ray Southern 12 | 47, Mines | 470 | 67189 |
| Amended | 1869 | 926-927 | |
| Ray Southern 16 | 55, Mines | 355 | 67193 |
| Ray Southern 17 | 56, Mines | 527 | 67195 |
| Amended | 1869 | 934-935 | |
| Ray Southern 39 | 155 | 134 | 67196 |
| Amended | 360 | 522 | |
| Reamended | 1869 | 636-937 | |
| Ray Southern 40 | 155 | 86 | 67197 |
| Amended | 360 | 523 | |
| Reamended | 1869 | 938-939 | |
| Ray Southern 41 | 155 | 87 | 67198 |
| Amended | 360 | 524 | |
| Ray Southern 42 | 158 | 88 | 67199 |
| Amended | 360 | 525 | |
| Bur No. 1 | 719 | 609 | 67249 |
| Amended | 974 | 225 | |
| Bur No. 2 | 719 | 610 | 67250 |
| Amended | 974 | 227 | |
| Bur No. 3 | 719 | 611 | 67251 |

ARIZONA
 STATE OFFICE
 PHOENIX, ARIZONA

RECEIVED
 BUREAU OF
 LAND MANAGEMENT
 2009 JUL 9 A 10:17

18

EXHIBIT A

Unpatented Mining Claims and Mill Site Claims : Pinal, County, AZ
Pioneer-Mineral Creek-Cochran-Copper Butte-Riverside Mining Districts

| <u>Claim</u> | <u>Book or Docket</u> | <u>Page</u> | <u>BLM Serial No.</u> |
|--------------|-----------------------|-------------|-----------------------|
| Amended | 974 | 229 | |
| Bur No. 4 | 719 | 612 | 67252 |
| Amended | 974 | 231 | |
| Bur No. 5 | 719 | 613 | 67253 |
| Amended | 974 | 233 | |
| Bur No. 6 | 719 | 614 | 67254 |
| Amended | 974 | 235 | |
| Bur No. 7 | 719 | 615 | 67255 |
| Amended | 974 | 237 | |
| Bur No. 8 | 719 | 616 | 67256 |
| Amended | 974 | 239 | |
| Bur No. 9 | 719 | 617 | 67257 |
| Amended | 974 | 241 | |
| Bur No. 10 | 719 | 618 | 67258 |
| Amended | 974 | 243 | |
| Reamended | 1890 | 405-406 | |
| Bur No. 11 | 719 | 619 | 67259 |
| Amended | 974 | 245 | |
| Bur No. 12 | 719 | 620 | 67260 |
| Amended | 974 | 247 | |
| Reamended | 1890 | 407-408 | |
| Bur No. 13 | 719 | 621 | 67261 |
| Amended | 974 | 249 | |
| Bur No. 14 | 719 | 622 | 67262 |
| Amended | 974 | 251 | |
| Reamended | 1890 | 409-410 | |
| Bur No. 15 | 719 | 623 | 67263 |
| Amended | 974 | 253 | |
| Bur No. 16 | 719 | 624 | 67264 |
| Amended | 974 | 255 | |
| Reamended | 1890 | 411-412 | |
| Bur No. 17 | 719 | 625 | 67265 |
| Amended | 974 | 257 | |
| Reamended | 1890 | 413-414 | |
| Bur No. 18 | 719 | 626 | |

ARIZONA
STATE OFFICE
PHOENIX, ARIZONA

67266
JUL 19 A 10:17

RECEIVED
BUREAU OF
LAND MANAGEMENT

15

EXHIBIT A

Unpatented Mining Claims and Mill Site Claims : Pinal, County, AZ
 Pioneer-Mineral Creek-Cochran-Copper Butte-Riverside Mining Districts

| <u>Claim</u> | <u>Book or Docket</u> | <u>Page</u> | <u>BLM Serial No.</u> |
|--------------|-----------------------|-------------|-----------------------|
| Amended | 974 | 259 | |
| Reamended | 1890 | 415-416 | |
| Bur No. 19 | 719 | 627 | 67267 |
| Amended | 974 | 261 | |
| Reamended | 1890 | 417-418 | |
| Bur No. 20 | 719 | 628 | 67268 |
| Amended | 974 | 263 | |
| Reamended | 1890 | 419-420 | |
| Bur No. 22 | 719 | 630 | 67269 |
| Amended | 974 | 265 | |
| Reamended | 1869 | 946-947 | |
| Bur No. 24 | 719 | 632 | 67271 |
| Amended | 974 | 269 | |
| Reamended | 1869 | 948-949 | |
| Bur No. 26 | 719 | 634 | 67273 |
| Amended | 974 | 273 | |
| Reamended | 1869 | 950-951 | |
| Bur No. 27 | 719 | 635 | 67274 |
| Amended | 974 | 275 | |
| Bur No. 28 | 719 | 636 | 67275 |
| Amended | 974 | 277 | |
| Reamended | 1869 | 952-953 | |
| Bur No. 30 | 719 | 638 | 67277 |
| Amended | 974 | 281 | |
| Reamended | 1869 | 954-955 | |
| Bur No. 31 | 719 | 639 | 67278 |
| Amended | 974 | 283 | |
| Bur No. 32 | 719 | 640 | 67279 |
| Amended | 974 | 285 | |
| Reamended | 1869 | 956-957 | |
| Bur No. 33 | 719 | 641 | 67280 |
| Amended | 974 | 287 | |
| Bur No. 34 | 719 | 642 | 67281 |
| Amended | 974 | 289 | |
| Reamended | 1869 | 970-971 | |

ARIZONA
 STATE OFFICE
 PHOENIX, ARIZONA

2001 JUL 19 A 10:17

RECEIVED
 BUREAU OF
 LAND MANAGEMENT

EXHIBIT A

Unpatented Mining Claims and Mill Site Claims : Pinal, County, AZ
 Pioneer-Mineral Creek-Cochran-Copper Butte-Riverside Mining Districts

| <u>Claim</u> | <u>Book or Docket</u> | <u>Page</u> | <u>BLM Serial No.</u> |
|--------------|-----------------------|-------------|-----------------------|
| Bur No. 37 | 719 | 645 | 67284 |
| Amended | 974 | 295 | |
| Bur No. 39 | 719 | 647 | 67286 |
| Amended | 974 | 299 | |
| Bur No. 40 | 719 | 648 | 67287 |
| Amended | 974 | 301 | |
| Reamended | 1869 | 978-979 | |
| Bur No. 41 | 719 | 649 | 67288 |
| Amended | 974 | 303 | |
| Bur No. 43 | 720 | 591 | 67289 |
| Amended | 974 | 305 | |
| Bur No. 45 | 719 | 651 | 67290 |
| Amended | 974 | 307 | |
| Bur No. 46 | 719 | 652 | 67291 |
| Amended | 974 | 309 | |
| Bur No. 47 | 719 | 653 | 67292 |
| Amended | 974 | 311 | |
| Bur No. 48 | 719 | 654 | 67293 |
| Amended | 974 | 313 | |
| Bur No. 49 | 719 | 655 | 67294 |
| Amended | 974 | 315 | |
| Bur No. 50 | 719 | 656 | 67295 |
| Amended | 974 | 317 | |
| Bur No. 51 | 719 | 657 | 67296 |
| Amended | 974 | 319 | |
| Reamended | 1890 | 421-422 | |
| Bur No. 52 | 719 | 658 | 67297 |
| Amended | 974 | 321 | |
| Bur No. 53 | 719 | 659 | 67298 |
| Amended | 974 | 323 | |
| Reamended | 1890 | 423-424 | |
| Bur No. 54 | 719 | 660 | 67299 |
| Amended | 974 | 325 | |
| Bur No. 55 | 719 | 661 | 67300 |
| Amended | 974 | 327 | |

ARIZONA
 STATE OFFICE
 PIONEER, ARIZONA

2001 JUL 19 A 10:17

RECEIVED
 BUREAU OF
 LAND MANAGEMENT

16

EXHIBIT A

Unpatented Mining Claims and Mill Site Claims : Pinal, County, AZ
Pioneer-Mineral Creek-Cochran-Copper Butte-Riverside Mining Districts

| <u>Claim</u> | <u>Book or Docket</u> | <u>Page</u> | <u>BLM Serial No.</u> |
|--------------|-----------------------|-------------|-----------------------|
| Reamended | 1890 | 425-426 | |
| Bur No. 56 | 719 | 662 | 67301 |
| Amended | 974 | 329 | |
| Bur No. 57 | 719 | 663 | 67302 |
| Amended | 974 | 331 | |
| Reamended | 1890 | 427-428 | |
| Bur No. 58 | 719 | 664 | 67303 |
| Amended | 974 | 333 | |
| Bur No. 59 | 719 | 665 | 67304 |
| Amended | 974 | 335 | |
| Reamended | 1890 | 429-430 | |
| Bur No. 60 | 719 | 666 | 67305 |
| Amended | 974 | 337 | |
| Reamended | 1890 | 431-432 | |
| Bur No. 61 | 719 | 667 | 67306 |
| Amended | 974 | 339 | |
| Reamended | 1890 | 433-434 | |
| Bur No. 62 | 719 | 668 | 67307 |
| Amended | 974 | 341 | |
| Reamended | 1890 | 435-436 | |
| Bur No. 63 | 719 | 669 | 67308 |
| Amended | 974 | 343 | |
| Reamended | 1890 | 437-438 | |
| Bur No. 64 | 719 | 670 | 67309 |
| Amended | 974 | 345 | |
| Reamended | 1890 | 439-440 | |
| Bur No. 65 | 719 | 671 | 67310 |
| Amended | 974 | 347 | |
| Reamended | 1890 | 441-442 | |
| Bur No. 66 | 719 | 672 | 67311 |
| Amended | 974 | 349 | |
| Bur No. 67 | 719 | 673 | 67312 |
| Amended | 974 | 351 | |
| Reamended | 1890 | 443-444 | |
| Bur No. 68 | 719 | 674 | |

13

67312

RECEIVED
BUREAU OF
LAND MANAGEMENT
2001 JUL 19 A 10: 17

ARIZONA
STATE OFFICE
PHOENIX, ARIZONA

EXHIBIT A

Unpatented Mining Claims and Mill Site Claims : Pinal, County, AZ
 Pioneer-Mineral Creek-Cochran-Copper Butte-Riverside Mining Districts

| <u>Claim</u> | <u>Book or Docket</u> | <u>Page</u> | <u>BLM Serial No.</u> |
|--------------|-----------------------|-------------|-----------------------|
| Amended | 974 | 353 | |
| Bur No. 69 | 719 | 675 | 67314 |
| Amended | 974 | 355 | |
| Reamended | 1890 | 445-446 | |
| Bur No. 71 | 719 | 677 | 67315 |
| Amended | 974 | 357 | |
| Bur No. 73 | 719 | 679 | 67316 |
| Amended | 974 | 359 | |
| Bur No. 75 | 719 | 681 | 67317 |
| Amended | 974 | 361 | |
| Bur No. 77 | 719 | 683 | 67318 |
| Amended | 974 | 363 | |
| Reamended | 1869 | 980-981 | |
| Bur No. 83 | 719 | 689 | 67321 |
| Amended | 974 | 369 | |
| Reamended | 1869 | 984-985 | |
| Bur No. 86 | 719 | 690 | 67322 |
| Amended | 974 | 371 | |
| Bur No. 87 | 719 | 691 | 67323 |
| Amended | 974 | 373 | |
| Bur No. 88 | 719 | 692 | 67324 |
| Amended | 974 | 375 | |
| Bur No. 89 | 719 | 693 | 67325 |
| Amended | 974 | 377 | |
| Bur No. 90 | 719 | 694 | 67326 |
| Amended | 974 | 379 | |
| Bur No. 91 | 719 | 695 | 67327 |
| Amended | 974 | 381 | |
| Bur No. 92 | 719 | 696 | 67328 |
| Amended | 974 | 383 | |
| Bur No. 93 | 719 | 697 | 67329 |
| Amended | 974 | 385 | |
| Bur No. 94 | 719 | 698 | 67330 |
| Amended | 974 | 387 | |
| Bur No. 95 | 719 | 699 | 67331 |

ARIZONA
 STATE OFFICE
 PHOENIX, ARIZONA

2001 JUL 19 A 10:17

RECEIVED
 BUREAU OF
 LAND MANAGEMENT

16

EXHIBIT A

Unpatented Mining Claims and Mill Site Claims : Pinal, County, AZ
Pioneer-Mineral Creek-Cochran-Copper Butte-Riverside Mining Districts

| <u>Claim</u> | <u>Book or Docket</u> | <u>Page</u> | <u>BLM Serial No.</u> |
|------------------|-----------------------|-------------|-----------------------|
| Amended | 974 | 389 | |
| Bur No. 116 | 719 | 718 | 67332 |
| Amended | 974 | 391 | |
| Bur No. 117 | 719 | 719 | 67333 |
| Amended | 974 | 393 | |
| Bur No. 118 | 719 | 720 | 67334 |
| Amended | 974 | 395 | |
| Bur No. 119 | 719 | 721 | 67335 |
| Amended | 974 | 397 | |
| Bur No. 120 | 719 | 722 | 67336 |
| Amended | 974 | 399 | |
| Bur No. 121 | 719 | 723 | 67337 |
| Amended | 974 | 401 | |
| Bur No. 122 | 719 | 724 | 67338 |
| Amended | 974 | 403 | |
| Bur No. 123 | 719 | 725 | 67339 |
| Amended | 974 | 405 | |
| Bur No. 124 | 719 | 726 | 67340 |
| Amended | 974 | 407 | |
| Bur No. 125 | 719 | 727 | 67341 |
| Amended | 974 | 409 | |
| Bur No. 126 | 719 | 728 | 67342 |
| Amended | 974 | 411 | |
| Bur No. 127 | 719 | 729 | 67343 |
| Amended | 974 | 413 | |
| Bur No. 128 | 719 | 730 | 67344 |
| Amended | 974 | 415 | |
| Bur No. 129 | 719 | 731 | 67345 |
| Amended | 974 | 417 | |
| Bur No. 130 | 719 | 732 | 67346 |
| Amended | 974 | 419 | |
| Blue Hills No. 1 | 280 | 374 | 67428 |
| Blue Hills No. 2 | 280 | 375 | 67429 |
| Blue Hills No. 3 | 280 | 376 | 67430 |
| Blue Hills No. 4 | 280 | 377 | 67431 |

19

RECEIVED
BUREAU OF
LAND MANAGEMENT
JUN 19 A 10:17
ARIZONA
STATE OFFICE
PHOENIX, ARIZONA

EXHIBIT A

Page 17 Of 45

Unpatented Mining Claims and Mill Site Claims : Pinal, County, AZ
Pioneer-Mineral Creek-Cochran-Copper Butte-Riverside Mining Districts

| <u>Claim</u> | <u>Book or Docket</u> | <u>Page</u> | <u>BLM Serial No.</u> |
|-------------------|-----------------------|-------------|-----------------------|
| Blue Hills No. 5 | 280 | 378 | 67432 |
| Blue Hills No. 6 | 280 | 379 | 67433 |
| Blue Hills No. 7 | 280 | 380 | 67434 |
| Blue Hills No. 8 | 280 | 381 | 67435 |
| Blue Hills No. 9 | 280 | 382 | 67436 |
| Blue Hills No. 10 | 280 | 383 | 67437 |
| Blue Hills No. 11 | 280 | 384 | 67438 |
| Blue Hills No. 12 | 280 | 385 | 67439 |
| Ray No. 2 | 545 | 102 | 67441 |
| Ray No. 4 | 545 | 104 | 67443 |
| Ray No. 5 | 545 | 105 | 67444 |
| Ray No. 6 | 545 | 106 | 67445 |
| Ray No. 7 | 545 | 107 | 67446 |
| Ray No. 8 | 545 | 108 | 67447 |
| Ray No. 9 | 545 | 109 | 67448 |
| Ray No. 10 | 545 | 110 | 67449 |
| Ray No. 11 | 545 | 111 | 67450 |
| Ray No. 12 | 545 | 112 | 67451 |
| Ray No. 13 | 545 | 113 | 67452 |
| Ray No. 14 | 545 | 114 | 67453 |
| Ray No. 15 | 552 | 367 | 67454 |
| Ray No. 16 | 545 | 116 | 67455 |
| Ray No. 17 | 545 | 117 | 67456 |
| Ray No. 18 | 545 | 118 | 67457 |
| Ray No. 20 | 545 | 120 | 67459 |
| Ray No. 21 | 545 | 121 | 67460 |
| Ray No. 22 | 552 | 381 | 67461 |
| Ray No. 23 | 545 | 122 | 67462 |
| Ray No. 24 | 552 | 382 | 67463 |
| Ray No. 25 | 545 | 123 | 67464 |
| Ray No. 26 | 552 | 383 | 67465 |
| Ray No. 27 | 545 | 124 | 67466 |
| Ray No. 28 | 552 | 384 | 67467 |
| Ray No. 29 | 545 | 125 | 67468 |
| Ray No. 30 | 552 | 385 | 67469 |

ARIZONA
 STATE OFFICE
 PHOENIX, ARIZONA

RECEIVED
 BUREAU OF
 LAND MANAGEMENT
 JUL 19 A 10: 17

35

EXHIBIT A

Unpatented Mining Claims and Mill Site Claims : Pinal, County, AZ
 Pioneer-Mineral Creek-Cochran-Copper Butte-Riverside Mining Districts

| <u>Claim</u> | <u>Book or Docket</u> | <u>Page</u> | <u>BLM Serial No.</u> |
|--------------|-----------------------|-------------|-----------------------|
| Ray No. 31 | 552 | 386 | 67470 |
| Ray No. 32 | 552 | 387 | 67471 |
| Ray No. 33 | 552 | 388 | 67472 |
| Ray No. 34 | 552 | 389 | 67473 |
| Ray No. 35 | 545 | 126 | 67474 |
| Ray No. 36 | 545 | 127 | 67475 |
| Ray No. 37 | 545 | 128 | 67476 |
| Ray No. 38 | 545 | 129 | 67477 |
| Ray No. 39 | 545 | 130 | 67478 |
| Ray No. 40 | 545 | 131 | 67479 |
| Ray No. 41 | 545 | 132 | 67480 |
| Ray No. 42 | 545 | 133 | 67481 |
| Ray No. 43 | 552 | 390 | 67482 |
| Ray No. 44 | 552 | 391 | 67483 |
| Ray No. 45 | 552 | 392 | 67484 |
| Ray No. 46 | 552 | 393 | 67485 |
| Ray No. 47 | 552 | 394 | 67486 |
| Ray No. 48 | 552 | 395 | 67487 |
| Ray No. 49 | 546 | 444 | 67488 |
| Ray No. 50 | 546 | 445 | 67489 |
| Ray No. 51 | 546 | 446 | 67490 |
| Ray No. 52 | 546 | 447 | 67491 |
| Ray No. 53 | 546 | 448 | 67492 |
| Ray No. 54 | 546 | 449 | 67493 |
| Ray No. 55 | 546 | 450 | 67494 |
| Ray No. 56 | 546 | 451 | 67495 |
| Ray No. 57 | 546 | 452 | 67496 |
| Ray No. 58 | 546 | 453 | 67497 |
| Ray No. 59 | 546 | 454 | 67498 |
| Ray No. 60 | 552 | 396 | 67499 |
| Ray No. 61 | 548 | 185 | 67500 |
| Ray No. 62 | 548 | 186 | 67501 |
| Ray No. 63 | 548 | 187 | 67502 |
| Ray No. 64 | 548 | 188 | 67503 |
| Ray No. 65 | 548 | 189 | 67504 |

ARIZONA
 STATE OFFICE
 PHOENIX, ARIZONA

RECEIVED
 BUREAU OF
 LAND MANAGEMENT
 JUL 19 A 10:17

EXHIBIT A

Page 19 Of 45

Unpatented Mining Claims and Mill Site Claims : Pinal, County, AZ
 Pioneer-Mineral Creek-Cochran-Copper Butte-Riverside Mining Districts

| <u>Claim</u> | <u>Book or Docket</u> | <u>Page</u> | <u>BLM Serial No.</u> |
|--------------|-----------------------|-------------|-----------------------|
| Ray No. 66 | 548 | 190 | 67505 |
| Ray No. 67 | 548 | 191 | 67506 |
| Ray No. 68 | 548 | 192 | 67507 |
| Ray No. 69 | 548 | 193 | 67508 |
| Ray No. 70 | 548 | 194 | 67509 |
| Ray No. 71 | 548 | 195 | 67510 |
| Ray No. 72 | 548 | 196 | 67511 |
| Ray No. 73 | 552 | 370 | 67512 |
| Ray No. 74 | 552 | 371 | 67513 |
| Ray No. 75 | 552 | 372 | 67514 |
| Ray No. 76 | 552 | 373 | 67515 |
| Ray No. 77 | 552 | 374 | 67516 |
| Ray No. 78 | 552 | 375 | 67517 |
| Ray No. 79 | 552 | 376 | 67518 |
| Ray No. 80 | 552 | 377 | 67519 |
| Ray No. 81 | 552 | 378 | 67520 |
| Ray No. 82 | 552 | 379 | 67521 |
| Ray No. 83 | 552 | 380 | 67522 |
| Ray No. 84 | 758 | 967 | 67523 |
| Ray No. 85 | 758 | 968 | 67524 |
| Ray No. 86 | 758 | 969 | 67525 |
| Ray No. 87 | 758 | 970 | 67526 |
| Ray No. 88 | 758 | 971 | 67527 |
| Ray No. 89 | 758 | 972 | 67528 |
| Ray No. 90 | 758 | 973 | 67529 |
| Ray No. 91 | 758 | 974 | 67530 |
| Ray No. 92 | 758 | 975 | 67531 |
| Ray No. 93 | 758 | 976 | 67532 |
| Ray No. 94 | 758 | 977 | 67533 |
| Ray No. 95 | 758 | 978 | 67534 |
| Ray No. 96 | 758 | 979 | 67535 |
| Ray No. 97 | 758 | 980 | 67536 |
| Ray No. 99 | 785 | 780 | 67538 |
| Ray No. 100 | 785 | 781 | 67539 |
| Ray No. 101 | 785 | 782 | 67540 |

ARIZONA
 STATE OFFICE
 PHOENIX, ARIZONA

2001 JUL 19 A 10:17

RECEIVED
 BUREAU OF
 LAND MANAGEMENT

EXHIBIT A

Unpatented Mining Claims and Mill Site Claims : Pinal, County, AZ
 Pioneer-Mineral Creek-Cochran-Copper Butte-Riverside Mining Districts

| <u>Claim</u> | <u>Book or Docket</u> | <u>Page</u> | <u>BLM Serial No.</u> |
|--------------|-----------------------|-------------|-----------------------|
| Pat No. 1 | 1076 | 304 | 138158 |
| Pat No. 2 | 1076 | 306 | 138159 |
| Pat No. 3 | 1076 | 308 | 138160 |
| Pat No. 4 | 1076 | 310 | 138161 |
| RMD No. 39 | 1083 | 493 | 141524 |
| RMD no. 40 | 1083 | 495 | 141525 |
| RMD No. 41 | 1083 | 497 | 141526 |
| RMD No. 42 | 1083 | 499 | 141527 |
| RMD No. 43 | 1083 | 501 | 141528 |
| RMD No. 44 | 1083 | 503 | 141529 |
| RMD No. 45 | 1083 | 505 | 141530 |
| RMD No. 46 | 1083 | 507 | 141531 |
| RMD No. 47 | 1083 | 509 | 141532 |
| RMD No. 48 | 1083 | 511 | 141533 |
| RMD No. 49 | 1083 | 513 | 141534 |
| RMD No. 50 | 1083 | 515 | 141535 |
| RMD No. 51 | 1083 | 517 | 141536 |
| RMD No. 52 | 1083 | 519 | 141537 |
| RMD No. 53 | 1083 | 521 | 141538 |
| RMD No. 54 | 1083 | 523 | 141539 |
| RMD No. 55 | 1083 | 525 | 141540 |
| RMD No. 56 | 1083 | 527 | 141541 |
| RMD No. 57 | 1083 | 529 | 141542 |
| RMD No. 58 | 1083 | 531 | 141543 |
| RMD No. 59 | 1083 | 533 | 141544 |
| RMD No. 60 | 1083 | 535 | 141545 |
| RMD No. 61 | 1083 | 537 | 141546 |
| RMD No. 62 | 1083 | 539 | 141547 |
| RMD No. 63 | 1083 | 541 | 141548 |
| RMD No. 64 | 1083 | 543 | 141549 |
| RMD No. 65 | 1083 | 545 | 141550 |
| RMD No. 66 | 1083 | 547 | 141551 |
| RMD No. 67 | 1083 | 549 | 141552 |
| RMD No. 68 | 1083 | 551 | 141553 |
| RMD No. 69 | 1083 | 553 | 141554 |

ARIZONA
 STATE OFFICE
 PHOENIX, ARIZONA

2001 JUL 19 A 10:17

RECEIVED
 BUREAU OF
 LAND MANAGEMENT

150

EXHIBIT A

Unpatented Mining Claims and Mill Site Claims : Pinal, County, AZ
 Pioneer-Mineral Creek-Cochran-Copper Butte-Riverside Mining Districts

| <u>Claim</u> | <u>Book or Docket</u> | <u>Page</u> | <u>BLM Serial No.</u> |
|-------------------|-----------------------|-------------|-----------------------|
| RMD No. 70 | 1083 | 555 | 141555 |
| RMD No. 137 | 1083 | 689 | 141622 |
| RMD No. 138 | 1083 | 691 | 141623 |
| Mescal No. 48 | 1869 | 912-913 | 325897 |
| Ray Southern 14 | 1869 | 928-929 | 325898 |
| Ray Southern | 1869 | 930-931 | 325899 |
| Ray Southern 16-A | 1869 | 932-933 | 325900 |
| Bur No. 35 | 1869 | 972-973 | 325904 |
| Bur No. 36 | 1869 | 974-975 | 325905 |
| Bur No. 38 | 1869 | 976-977 | 325906 |
| Bur No. 81 | 1869 | 982-983 | 325907 |
| Ray No. 98 | 1869 | 986-987 | 325908 |

| | | | |
|----------|------|---------|--------|
| Elder 3 | 1671 | 022 | 303735 |
| Elder 4 | 1671 | 024 | 303736 |
| Elder 5 | 1671 | 026 | 303737 |
| Elder 6 | 1671 | 028 | 303738 |
| Elder 7 | 1671 | 030 | 303739 |
| Elder 8 | 1671 | 032 | 303740 |
| Elder 9 | 1671 | 034 | 303741 |
| Elder 10 | 1671 | 036 | 303742 |
| Elder 11 | 1671 | 038 | 303743 |
| Elder 12 | 1671 | 040 | 303744 |
| Elder 15 | 1671 | 046 | 303747 |
| Amended | 1869 | 964-965 | |
| Elder 17 | 1671 | 050 | 303749 |
| Elder 19 | 1671 | 054 | 303751 |
| Elder 21 | 1671 | 058 | 303753 |
| Elder 23 | 1671 | 062 | 303755 |
| Elder 30 | 1671 | 076 | 303762 |
| Elder 31 | 1671 | 078 | 303763 |
| Elder 32 | 1671 | 080 | 303764 |
| Elder 33 | 1671 | 082 | 303765 |

ARIZONA
 STATE OFFICE
 PHOENIX, ARIZONA

RECEIVED
 BUREAU OF
 LAND MANAGEMENT
 A 10: 18

EXHIBIT A

Unpatented Mining Claims and Mill Site Claims : Pinal, County, AZ
 Pioneer-Mineral Creek-Cochran-Copper Butte-Riverside Mining Districts

| <u>Claim</u> | <u>Book or Docket</u> | <u>Page</u> | <u>BLM Serial No.</u> |
|--------------|-----------------------|-------------|-----------------------|
| Elder 34 | 1671 | 084 | 303766 |
| Elder 35 | 1671 | 086 | 303767 |
| Elder 36 | 1671 | 088 | 303768 |
| Elder 37 | 1671 | 090 | 303769 |
| Elder 38 | 1671 | 092 | 303770 |
| Elder 39 | 1671 | 094 | 303771 |
| Elder 48 | 1671 | 096 | 303772 |
| Elder 49 | 1671 | 098 | 303773 |
| Elder 50 | 1671 | 100 | 303774 |
| Elder 51 | 1671 | 102 | 303775 |
| Elder 52 | 1671 | 104 | 303776 |
| Elder 53 | 1671 | 106 | 303777 |
| Elder 54 | 1671 | 108 | 303778 |
| Elder 55 | 1671 | 110 | 303779 |
| Elder 56 | 1671 | 112 | 303780 |
| Elder 57 | 1671 | 114 | 303781 |
| Elder 2 | 1752 | 867 | 315170 |
| Elder 40 | 1752 | 869 | 315171 |
| Elder 41 | 1752 | 871 | 315172 |
| Elder 42 | 1752 | 873 | 315173 |
| Elder 43 | 1752 | 875 | 315174 |
| Elder 44 | 1752 | 877 | 315175 |
| Elder 45 | 1752 | 879 | 315176 |
| Elder 46 | 1752 | 881 | 315177 |
| Elder 47 | 1752 | 883 | 315178 |
| Elder 58 | 1752 | 885 | 315179 |
| Elder 59 | 1752 | 887 | 315180 |
| Elder 60 | 1752 | 889 | 315181 |
| Elder 61 | 1752 | 891 | 315182 |
| Elder 62 | 1752 | 962-963 | 315183 |
| Elder 63 | 1752 | 895 | 315184 |
| Elder 64 | 1752 | 897 | 315185 |
| Elder 65 | 1752 | 899 | 315186 |
| Elder 13A | 1869 | 962-963 | 325901 |
| Elder 18A | 1869 | 966-967 | 325902 |

ARIZONA
 STATE OFFICE
 PHOENIX, ARIZONA

RECEIVED
 BUREAU OF
 LAND MANAGEMENT
 JUL 19 A 10: 18

10

EXHIBIT A

Unpatented Mining Claims and Mill Site Claims : Pinal, County, AZ
Pioneer-Mineral Creek-Cochran-Copper Butte-Riverside Mining Districts

| <u>Claim</u> | <u>Book or Docket</u> | <u>Page</u> | <u>BLM Serial No.</u> |
|------------------|-----------------------|-------------|-----------------------|
| Elder 22A | 1869 | 968-969 | 325903 |
| ***** | | | |
| Portland 5 | 683 | 163 | 67373 |
| ***** | | | |
| Portland 6 | 683 | 164 | 67374 |
| Portland 7 | 683 | 166 | 67375 |
| ***** | | | |
| Teapot No. 11 | 850 | 617 | 1186 ✓ |
| Teapot No. 12 | 850 | 618 | 1187 ✓ |
| Livingston No. 2 | 133 | 196 | 67365 |
| New Year No. 3 | 57, Mines | 575 | 67366 |
| New Year No. 4 | 57, Mines | 576 | 67367 |
| New Year No. 5 | 57, Mines | 577 | 67368 |
| New Year No. 6 | 57, Mines | 578 | 67369 |
| New Year No. 7 | 57, Mines | 579 | 67370 |
| New Year No. 8 | 57, Mines | 580 | 67371 |
| New Year No. 9 | 57, Mines | 581 | 67372 |
| Portland No. 8 | 720 | 592 | 67376 |
| Portland No. 9 | 720 | 593 | 67377 |
| Portland No. 10 | 720 | 594 | 67378 |
| Portland No. 11 | 720 | 595 | 67379 |
| Portland No. 12 | 720 | 596 | 67380 |
| Portland No. 13 | 720 | 597 | 67381 |
| Portland No. 14 | 720 | 598 | 67382 |
| Portland No. 15 | 720 | 599 | 67383 |
| Portland No. 16 | 720 | 600 | 67384 |
| Teapot No. 1 | 834 | 692 | 67385 |
| Teapot No. 2 | 834 | 693 | 67386 |
| Teapot No. 3 | 834 | 694 | 67387 |
| Teapot No. 4 | 834 | 695 | 67388 |
| Teapot No. 5 | 834 | 696 | 67389 |

ARIZONA
STATE OFFICE
PHOENIX, ARIZONA

RECEIVED
BUREAU OF
LAND MANAGEMENT
SEP 19 A 10: 18

EXHIBIT A

Unpatented Mining Claims and Mill Site Claims : Pinal, County, AZ
 Pioneer-Mineral Creek-Cochran-Copper Butte-Riverside Mining Districts

| <u>Claim</u> | <u>Book or Docket</u> | <u>Page</u> | <u>BLM Serial No.</u> |
|--------------------|-----------------------|-------------|-----------------------|
| Teapot No. 6 | 834 | 697 | 67390 |
| Teapot No. 7 | 834 | 698 | 67391 |
| Teapot No. 8 | 834 | 699 | 67392 |
| Teapot No. 9 | 834 | 700 | 67393 |
| Teapot No. 10 | 834 | 701 | 67394 |
| Red Hills No. 1 | 129 | 129 | 67395 |
| Amended | 152 | 393 | |
| Red Hills No. 2 | 129 | 130 | 67396 |
| Amended | 152 | 394 | |
| Red Hills No. 3 | 129 | 131 | 67397 |
| Amended | 152 | 395 | |
| Red Hills No. 4 | 129 | 132 | 67398 |
| Amended | 491 | 46 | |
| Red Hills No. 5 | 129 | 133 | 67399 |
| Amended | 491 | 47 | |
| Red Hills No. 6 | 129 | 134 | 67400 |
| Red Hills No. 7 | 129 | 135 | 67401 |
| Red Hills No. 8 | 133 | 195 | 67402 |
| Red Hills No. 9 | 129 | 137 | 67403 |
| Amended | 132 | 177 | |
| Red Hills No. 11 | 129 | 139 | 67404 |
| Amended | 132 | 178 | |
| Red Hills Fraction | 487 | 394 | 67405 |
| Red Bluff | 495 | 504 | 67406 |
| West No. 1 | 520 | 971 | 67407 |
| West No. 2 | 520 | 972 | 67408 |
| West No. 3 | 520 | 973 | 67409 |
| West No. 4 | 520 | 974 | 67410 |
| West No. 5 | 520 | 975 | 67411 |
| West No. 6 | 520 | 976 | 67412 |
| West No. 7 | 520 | 977 | 67413 |
| West No. 8 | 520 | 978 | 67414 |
| West No. 9 | 520 | 979 | 67415 |
| West No. 10 | 520 | 980 | 67416 |
| West No. 11 | 520 | 981 | 67417 |

ARIZONA
 STATE OFFICE
 PHOENIX, ARIZONA

2001 JUL 19 A 10:18

RECEIVED
 BUREAU OF
 LAND MANAGEMENT

202

EXHIBIT A

Unpatented Mining Claims and Mill Site Claims : Pinal, County, AZ
 Pioneer-Mineral Creek-Cochran-Copper Butte-Riverside Mining Districts

| <u>Claim</u> | <u>Book or Docket</u> | <u>Page</u> | <u>BLM Serial No.</u> |
|------------------|-----------------------|-------------|-----------------------|
| West No. 12 | 520 | 982 | 67418 |
| West No. 13 | 520 | 983 | 67419 |
| West No. 14 | 520 | 984 | 67420 |
| West No. 15 | 520 | 985 | 67421 |
| West No. 16 | 520 | 986 | 67422 |
| West No. 17 | 520 | 987 | 67423 |
| West No. 18 | 520 | 988 | 67424 |
| West No. 19 | 520 | 989 | 67425 |
| West No. 20 | 520 | 990 | 67426 |
| West No. 21 | 520 | 991 | 67427 |
| ***** | | | |
| Wedge No. 1 | 431 | 418 | 67025 |
| ***** | | | |
| Dacite #1 | 604 | 893 | 46919 |
| Dacite #2 | 604 | 894 | 46920 |
| Dacite #3 | 604 | 895 | 46921 |
| Dacite #4 | 604 | 896 | 46922 |
| Dacite #5 | 604 | 897 | 46923 |
| Dacite #6 | 604 | 898 | 46924 |
| Kay 139 | 604 | 861 | 47104 |
| Kay 140 | 604 | 862 | 47105 |
| Kay 140 Amended | 1753 | 771 and 772 | |
| Kay 144 | 604 | 866 | 47109 |
| Kay 152 | 604 | 874 | 47117 |
| Kay 154 | 604 | 876 | 47119 |
| LD No. 1 | 688 | 408 | 47272 |
| LD No. 1 Amended | 711 | 870 | |
| LD No. 2 | 688 | 409 | 47273 |
| LD No. 2 Amended | 693 | 556 | |
| LD No. 3 | 693 | 408 | 47274 |
| LD No. 3 Amended | 688 | 870 | |
| LD No. 4 | 688 | 398 | |

ARIZONA
 STATE OFFICE
 PHOENIX, ARIZONA

RECEIVED
 BUREAU OF
 LAND MANAGEMENT
 2001 JUL 19 A 10:18

26

EXHIBIT A

Unpatented Mining Claims and Mill Site Claims : Pinal, County, AZ
 Pioneer-Mineral Creek-Cochran-Copper Butte-Riverside Mining Districts

| <u>Claim</u> | <u>Book or Docket</u> | <u>Page</u> | <u>BLM Serial No.</u> |
|------------------|-----------------------|-------------|-----------------------|
| LD No. 4 Amended | 693 | 558 | |
| LD No. 5 | 688 | 399 | 47276 |
| LD No. 5 Amended | 693 | 559 | |
| LD No. 6 | 688 | 400 | 47277 |
| LD No. 6 Amended | 693 | 560 | |
| LD No. 7 | 688 | 401 | 47278 |
| LD No. 7 Amended | 693 | 561 | |
| LD No. 8 | 688 | 402 | 47279 |
| LD No. 8 Amended | 693 | 562 | |
| LD No. 9 | 688 | 410 | 47280 |
| LD No. 9 Amended | 716 | 365 | |
| Kay 82 | 1732 | 181 and 182 | 313010 |
| Kay 84 | 1732 | 185 and 186 | 313012 |
| Kay 86 | 1732 | 189 and 190 | 313014 |
| Kay 88 | 1732 | 193 and 194 | 313016 |
| Kay 129 | 1732 | 195 and 196 | 313017 |
| Kay 130 | 1732 | 197 and 198 | 313018 |
| Kay 131 | 1732 | 199 and 200 | 313019 |
| Kay 132 | 1732 | 201 and 202 | 313020 |
| Kay 133 | 1732 | 203 and 204 | 313021 |
| Kay 134 | 1732 | 205 and 206 | 313022 |
| Kay 135 | 1732 | 207 and 208 | 313023 |
| Kay 136 | 1732 | 209 and 210 | 313024 |
| Kay 137 | 1732 | 211 and 212 | 313025 |
| Kay 138 | 1732 | 213 and 214 | 313026 |
| Kay 141 | 1732 | 215 and 216 | 313027 |
| Kay 142 | 1732 | 217 and 218 | 313028 |
| Kay 143 | 1732 | 219 and 220 | 313029 |
| Kay 145 | 1732 | 221 and 222 | 313030 |
| Kay 146 | 1732 | 223 and 224 | 313031 |
| Kay 147 | 1732 | 225 and 226 | 313032 |
| Kay 148 | 1732 | 227 and 228 | 313033 |
| Kay 149 | 1732 | 229 and 230 | 313034 |
| Kay 150 | 1732 | 231 and 232 | 313035 |
| Kay 151 | 1753 | 767 and 768 | 315168 |

ARIZONA
 STATE OFFICE
 PHOENIX, ARIZONA

RECEIVED
 BUREAU OF
 LAND MANAGEMENT
 2008 JUL 19 A 10:18

5

EXHIBIT A

Unpatented Mining Claims and Mill Site Claims : Pinal, County, AZ
 Pioneer-Mineral Creek-Cochran-Copper Butte-Riverside Mining Districts

| <u>Claim</u> | <u>Book or Docket</u> | <u>Page</u> | <u>BLM Serial No.</u> |
|--------------|-----------------------|-------------|-----------------------|
| Kay 153 | 1753 | 769 and 770 | 315169 |
| Rook No. 1 | 1771 | 262 | 316548 |
| Rook No. 2 | 1771 | 263 | 316549 |
| Rook No. 3 | 1771 | 264 | 316550 |
| Rook No. 4 | 1771 | 265 | 316551 |
| Rook No. 5 | 1771 | 266 | 316552 |
| Rook No. 6 | 1771 | 267 | 316553 |
| Rook No. 7 | 1771 | 268 | 316554 |

| | | | |
|----------------------|-----|-----|-------|
| Margaret 69 | 559 | 854 | 45754 |
| Margaret 69 East | 568 | 276 | 45755 |
| Margaret 133 | 559 | 860 | 45820 |
| Margaret 135 | 559 | 862 | 45823 |
| Margaret 137 | 559 | 864 | 45826 |
| Margaret 138 | 559 | 865 | 45827 |
| Margaret 138 Amended | 574 | 588 | |
| Margaret 139 | 559 | 866 | 45828 |
| Margaret 140 | 559 | 867 | 45829 |
| Margaret 140 Amended | 574 | 589 | |
| Margaret 153 | 564 | 531 | 45842 |
| Margaret 154 | 564 | 532 | 45843 |
| Margaret 155 | 564 | 533 | 45844 |
| Margaret 156 | 564 | 534 | 45845 |
| Margaret 157 | 559 | 874 | 45846 |
| Margaret 159 | 559 | 876 | 45849 |
| Margaret 161 | 559 | 878 | 45852 |
| Margaret 162 | 559 | 879 | 45853 |
| Margaret 162 West | 568 | 282 | 45854 |
| Margaret 163 | 559 | 880 | 45855 |
| Margaret 164 | 559 | 881 | 45856 |
| Margaret 164 Amended | 583 | 785 | |
| Margaret 164 West | 568 | 283 | 45857 |
| Margaret 165 | 559 | 882 | 45858 |

RECEIVED
 BUREAU OF
 LAND MANAGEMENT
 2001 JUL 19 A 10:18
 ARIZONA
 STATE OFFICE
 PINEBLISS, ARIZONA

EXHIBIT A

Unpatented Mining Claims and Mill Site Claims : Pinal, County, AZ
Pioneer-Mineral Creek-Cochran-Copper Butte-Riverside Mining Districts

| <u>Claim</u> | <u>Book or Docket</u> | <u>Page</u> | <u>BLM Serial No.</u> |
|----------------------|-----------------------|-------------|-----------------------|
| Margaret 166 | 559 | 883 | 45859 |
| Margaret 166 West | 568 | 284 | 45860 |
| Margaret 217 | 559 | 884 | 45901 |
| Margaret 218 | 559 | 885 | 45902 |
| Margaret 219 | 559 | 886 | 45903 |
| Margaret 220 | 559 | 887 | 45904 |
| Margaret 221 | 559 | 888 | 45905 |
| Margaret 222 | 559 | 889 | 45906 |
| Margaret 223 | 559 | 890 | 45907 |
| Margaret 224 | 559 | 891 | 45908 |
| Margaret 225 | 559 | 892 | 45909 |
| Margaret 225 Amended | 583 | 784 | |
| Margaret 226 | 559 | 893 | 45910 |
| Margaret 226 Amended | 574 | 603 | |
| Margaret 227 | 564 | 535 | 45911 |
| Margaret 228 | 564 | 536 | 45912 |
| Margaret 229 | 564 | 537 | 45913 |
| Margaret 230 | 564 | 538 | 45914 |
| Margaret 231 | 564 | 539 | 45915 |
| Margaret 233 | 559 | 894 | 45916 |
| Margaret 234 | 559 | 895 | 45917 |
| Margaret 234 West | 568 | 287 | 45918 |
| Margaret 235 | 560 | 729 | 45919 |
| Margaret 236 | 560 | 730 | 45920 |
| Margaret 236 Amended | 574 | 604 | |
| Margaret 237 | 560 | 731 | 45921 |
| Margaret 238 | 560 | 732 | 45922 |
| Margaret 239 | 560 | 733 | 45923 |
| Margaret 240 | 560 | 734 | 45924 |
| Margaret 241 | 560 | 735 | 45925 |
| Margaret 242 | 560 | 736 | 45926 |
| Margaret 242 Amended | 574 | 605 | |
| Margaret 243 | 560 | 737 | 45927 |
| Margaret 244 | 560 | 738 | 45928 |
| Margaret 244 Amended | 574 | 606 | |

ARIZONA
STATE OFFICE
PHOENIX, ARIZONA

RECEIVED
BUREAU OF
LAND MANAGEMENT
2001 JUL 19 A 10:18

30

EXHIBIT A

Unpatented Mining Claims and Mill Site Claims : Pinal, County, AZ
Pioneer-Mineral Creek-Cochran-Copper Butte-Riverside Mining Districts

| <u>Claim</u> | <u>Book or Docket</u> | <u>Page</u> | <u>BLM Serial No.</u> |
|----------------------|-----------------------|-------------|-----------------------|
| Margaret 245 | 560 | 739 | 45929 |
| Margaret 246 | 560 | 740 | 45930 |
| Margaret 247 | 559 | 896 | 45931 |
| Margaret 248 | 559 | 897 | 45932 |
| Margaret 248 Amended | 574 | 607 | |
| Margaret 249 | 561 | 578 | 45933 |
| Margaret 250 | 561 | 579 | 45934 |
| Margaret 251 | 561 | 580 | 45935 |
| Margaret 252 | 561 | 581 | 45936 |
| Margaret 253 | 561 | 582 | 45937 |
| Margaret 254 | 561 | 583 | 45938 |
| Margaret 255 | 561 | 584 | 45939 |
| Margaret 256 | 561 | 585 | 45940 |
| Margaret 257 | 561 | 586 | 45941 |
| Margaret 258 | 561 | 587 | 45942 |
| Margaret 259 | 561 | 588 | 45943 |
| Margaret 260 | 561 | 589 | 45944 |
| Margaret 261 | 560 | 741 | 45945 |
| Margaret 262 | 560 | 742 | 45946 |
| Margaret 263 | 560 | 743 | 45947 |
| Margaret 264 | 560 | 744 | 45948 |
| Margaret 265 | 561 | 590 | 45949 |
| Margaret 266 | 561 | 591 | 45950 |
| Margaret 267 | 561 | 592 | 45951 |
| Margaret 268 | 561 | 593 | 45952 |
| Margaret 269 | 560 | 745 | 45953 |
| Margaret 270 | 560 | 746 | 45954 |
| Margaret 271 | 560 | 747 | 45955 |
| Margaret 272 | 560 | 748 | 45956 |
| Margaret 273 | 561 | 594 | 45957 |
| Margaret 274 | 561 | 595 | 45958 |
| Margaret 275 | 561 | 596 | 45959 |
| Margaret 276 | 561 | 596 | 45960 |
| Margaret 277 | 561 | 596 | 45961 |
| Margaret 278 | 561 | 597 | 45962 |

ARIZONA
STATE OFFICE
PHOENIX, ARIZONA

RECEIVED
BUREAU OF
LAND MANAGEMENT
2001 JUL 19 A 10: 18

34

EXHIBIT A

Unpatented Mining Claims and Mill Site Claims : Pinal, County, AZ
Pioneer-Mineral Creek-Cochran-Copper Butte-Riverside Mining Districts

| <u>Claim</u> | <u>Book or Docket</u> | <u>Page</u> | <u>BLM Serial No.</u> |
|----------------------|-----------------------|-------------|-----------------------|
| Margaret 279 | 561 | 598 | 45963 |
| Margaret 280 | 561 | 599 | 45964 |
| Margaret 281 | 561 | 600 | 45965 |
| Margaret 282 | 561 | 603 | 45966 |
| Margaret 283 | 567 | 542 | 45967 |
| Margaret 284 | 567 | 543 | 45968 |
| Margaret 285 | 567 | 544 | 45969 |
| Margaret 286 | 567 | 545 | 45970 |
| Margaret 287 | 564 | 540 | 45971 |
| Margaret 305 | 565 | 739 | 45985 |
| Margaret 306 | 565 | 740 | 45986 |
| Margaret 307 | 565 | 741 | 45987 |
| Margaret 308 | 565 | 742 | 45988 |
| Margaret 309 | 565 | 743 | 45989 |
| Margaret 310 | 565 | 744 | 45990 |
| Margaret 311 | 565 | 745 | 45991 |
| Margaret 312 | 565 | 746 | 45992 |
| Margaret 313 | 565 | 747 | 45993 |
| Margaret 314 | 565 | 748 | 45994 |
| Margaret 315 | 565 | 749 | 45995 |
| Margaret 316 | 565 | 750 | 45996 |
| Margaret 317 | 565 | 751 | 45997 |
| Margaret 318 | 565 | 752 | 45998 |
| Margaret 319 | 565 | 753 | 45999 |
| Margaret 320 | 565 | 754 | 46000 |
| Margaret 321 | 567 | 546 | 46001 |
| Margaret 322 | 567 | 547 | 46002 |
| Margaret 323 | 567 | 548 | 46003 |
| Margaret 324 | 567 | 549 | 46004 |
| Margaret 325 | 565 | 755 | 46005 |
| Margaret 327 | 565 | 757 | 46007 |
| Margaret 328 | 565 | 758 | 46008 |
| Margaret 331 | 572 | 914 | 46011 |
| Margaret 331 Amended | 614 | 329 | 46012 |
| Margaret 332 | 572 | 915 | 46013 |

ARIZONA
STATE OFFICE
PHOENIX, ARIZONA

2001 JUL 19 A 10: 18

RECEIVED
BUREAU OF
LAND MANAGEMENT

34

EXHIBIT A

Unpatented Mining Claims and Mill Site Claims : Pinal, County, AZ
Pioneer-Mineral Creek-Cochran-Copper Butte-Riverside Mining Districts

| <u>Claim</u> | <u>Book or Docket</u> | <u>Page</u> | <u>BLM Serial No.</u> |
|----------------------|-----------------------|-------------|-----------------------|
| Margaret 332 Amended | 583 | 788 | |
| Margaret 333 | 572 | 916 | 46013 |
| Margaret 334 | 572 | 917 | 46014 |
| Margaret 335 | 572 | 918 | 46015 |
| Margaret 335 Amended | 583 | 787 | |
| Margaret 336 | 572 | 919 | 46016 |
| Kay 1 | 1732 | 129 and 130 | 312984 |
| Kay 2 | 1732 | 131 and 132 | 312985 |
| Kay 3 | 1732 | 133 and 134 | 312986 |
| Kay 4 | 1732 | 135 and 136 | 312987 |
| Kay 5 | 1732 | 137 and 138 | 312988 |
| Kay 6 | 1732 | 139 and 140 | 312989 |
| Kay 7 | 1732 | 141 and 142 | 312990 |
| Kay 8 | 1732 | 143 and 144 | 312991 |
| Kay 9 | 1732 | 145 and 146 | 312992 |
| Kay 10 | 1762 | 147 and 148 | 312993 |
| Kay 11 | 1732 | 149 and 150 | 312994 |
| Kay 12 | 1732 | 151 and 152 | 312995 |
| Kay 13 | 1732 | 153 and 154 | 312996 |
| Kay 14 | 1732 | 155 and 156 | 312997 |
| Kay 15 | 1732 | 157 and 158 | 312998 |
| Kay 16 | 1732 | 159 and 160 | 312999 |
| Kay 17 | 1732 | 161 and 162 | 313000 |
| Kay 18 | 1732 | 163 and 164 | 313001 |
| Kay 19E | 1732 | 165 and 166 | 313002 |
| Kay 19W | 1732 | 167 and 168 | 313003 |
| Kay 20E | 1732 | 169 and 170 | 313004 |
| Kay 20W | 1732 | 171 and 172 | 313005 |
| Kay 21E | 1732 | 173 and 174 | 313006 |
| Kay 21W | 1732 | 175 and 176 | 313007 |
| Kay 22 | 1732 | 177 and 178 | 313008 |
| Kay 81 | 1732 | 179 and 180 | 313009 |
| Kay 83 | 1732 | 183 and 184 | 313011 |
| Kay 85 | 1732 | 187 and 188 | 313013 |
| Kay 87 | 1732 | 191 and 192 | 313015 |

ARIZONA
STATE OFFICE
PHOENIX, ARIZONA

2001 JUL 19 A 10:18

RECEIVED
BUREAU OF
LAND MANAGEMENT

33

EXHIBIT A

Unpatented Mining Claims and Mill Site Claims : Pinal, County, AZ
Pioneer-Mineral Creek-Cochran-Copper Butte-Riverside Mining Districts

| <u>Claim</u> | <u>Book or Docket</u> | <u>Page</u> | <u>BLM Serial No.</u> |
|------------------|-----------------------|-------------|-----------------------|
| ***** | | | |
| Belgravia No. 1 | 536 | 29 | 67349 |
| Belgravia No. 2 | 536 | 30 | 67350 |
| Belgravia No. 3 | 536 | 31 | 67351 |
| Belgravia No. 4 | 536 | 32 | 67352 |
| Belgravia No. 5 | 536 | 33 | 67353 |
| Belgravia No. 6 | 536 | 34 | 67354 |
| Belgravia No. 7 | 536 | 35 | 67355 |
| Belgravia No. 8 | 536 | 36 | 67356 |
| Belgravia No. 9 | 536 | 37 | 67357 |
| Belgravia No. 10 | 536 | 38 | 67358 |
| Belgravia No. 11 | 536 | 39 | 67359 |
| Belgravia No. 12 | 536 | 40 | 67360 |
| Belgravia No. 13 | 536 | 41 | 67361 |
| Belgravia No. 14 | 536 | 42 | 67362 |
| Belgravia No. 15 | 536 | 43 | 67363 |
| Belgravia No. 16 | 536 | 44 | 67364 |

| | | | |
|-------------|-----|-----|-------|
| Erman No. 1 | 537 | 209 | 67124 |
| Amended | 974 | 163 | |
| Erman No. 2 | 537 | 210 | 67125 |
| Amended | 974 | 165 | |
| Erman No. 3 | 537 | 211 | 67126 |
| Amended | 974 | 167 | |
| Erman No. 4 | 537 | 212 | 67127 |
| Amended | 974 | 169 | |
| Erman No. 5 | 537 | 213 | 67128 |
| Amended | 974 | 171 | |
| Erman No. 6 | 537 | 214 | 67129 |
| Amended | 974 | 173 | |
| Erman No. 7 | 537 | 215 | 67130 |

ARIZONA
STATE OFFICE
PHOENIX, ARIZONA

2008 JUL 19 A 10:18

RECEIVED
BUREAU OF
LAND MANAGEMENT

23

EXHIBIT A

Unpatented Mining Claims and Mill Site Claims : Pinal, County, AZ
 Pioneer-Mineral Creek-Cochran-Copper Butte-Riverside Mining Districts

| <u>Claim</u> | <u>Book or Docket</u> | <u>Page</u> | <u>BLM Serial No.</u> |
|--------------|-----------------------|-------------|-----------------------|
| Amended | 974 | 175 | |
| Erman No. 8 | 537 | 216 | 67131 |
| Amended | 974 | 177 | |
| Erman No. 9 | 537 | 217 | 67132 |
| Amended | 974 | 179 | |
| Erman No. 10 | 537 | 218 | 67133 |
| Amended | 974 | 181 | |
| Erman No. 11 | 537 | 219 | 67134 |
| Amended | 974 | 183 | |
| Erman No. 12 | 537 | 220 | 67135 |
| Amended | 974 | 185 | |
| Erman No. 13 | 537 | 221 | 67136 |
| Amended | 974 | 187 | |
| Erman No. 14 | 537 | 222 | 67137 |
| Amended | 974 | 189 | |
| Erman No. 15 | 537 | 223 | 67138 |
| Amended | 974 | 191 | |
| Erman No. 16 | 537 | 224 | 67139 |
| Amended | 974 | 193 | |
| Erman No. 17 | 537 | 225 | 67140 |
| Amended | 974 | 195 | |
| Erman No. 18 | 537 | 226 | 67141 |
| Amended | 974 | 197 | |
| Erman No. 19 | 537 | 227 | 67142 |
| Amended | 974 | 199 | |
| Erman No. 20 | 537 | 228 | 67143 |
| Amended | 974 | 201 | |
| Erman No. 21 | 537 | 229 | 67144 |
| Amended | 974 | 203 | |
| Erman No. 22 | 537 | 230 | 67145 |
| Amended | 974 | 205 | |
| Erman No. 23 | 537 | 231 | 67146 |
| Amended | 974 | 207 | |
| Erman No. 24 | 537 | 232 | 67147 |
| Amended | 974 | 209 | |

ARIZONA
 STATE OFFICE
 PHOENIX, ARIZONA

2001 JUL 19 A 10: 18

RECEIVED
 BUREAU OF
 LAND MANAGEMENT

14

EXHIBIT A

Unpatented Mining Claims and Mill Site Claims : Pinal, County, AZ
 Pioneer-Mineral Creek-Cochran-Copper Butte-Riverside Mining Districts

| <u>Claim</u> | <u>Book or Docket</u> | <u>Page</u> | <u>BLM Serial No.</u> |
|--------------|-----------------------|-------------|-----------------------|
| Erman No. 25 | 537 | 233 | 67148 |
| Amended | 974 | 211 | |
| Erman No. 26 | 537 | 234 | 67149 |
| Amended | 974 | 213 | |
| Erman No. 27 | 537 | 235 | 67150 |
| Amended | 974 | 215 | |
| Erman No. 28 | 537 | 236 | 67151 |
| Amended | 974 | 217 | |
| Erman No. 29 | 537 | 237 | 67152 |
| Amended | 974 | 219 | |
| Erman No. 30 | 542 | 378 | 67153 |
| Amended | 974 | 221 | |
| Erman No. 31 | 542 | 379 | 67154 |
| Amended | 974 | 223 | |
| River No. 4 | 673 | 389 | 67155 |
| River No. 5 | 673 | 390 | 67156 |
| River No. 6 | 673 | 391 | 67157 |
| River No. 7 | 673 | 392 | 67158 |
| River No. 8 | 673 | 393 | 67159 |
| River No. 9 | 673 | 394 | 67160 |
| River No. 13 | 673 | 398 | 67161 |
| River No. 14 | 673 | 399 | 67162 |
| River No. 15 | 673 | 400 | 67163 |
| River No. 16 | 673 | 401 | 67164 |
| River No. 17 | 673 | 402 | 67165 |
| River No. 18 | 673 | 403 | 67166 |
| River No. 22 | 673 | 404 | 67167 |
| River No. 23 | 673 | 405 | 67168 |
| River No. 24 | 673 | 406 | 67169 |
| River No. 25 | 673 | 407 | 67170 |
| River No. 26 | 673 | 408 | 67171 |
| River No. 27 | 673 | 409 | 67172 |

TORTILLA 1

1997

004762

ARIZONA
 STATE OFFICE
 PHOENIX, ARIZONA

2001 JUL 19 A 10: 19

RECEIVED
 BUREAU OF
 LAND MANAGEMENT
 344575

26

EXHIBIT A

Unpatented Mining Claims and Mill Site Claims : Pinal, County, AZ
Pioneer-Mineral Creek-Cochran-Copper Butte-Riverside Mining Districts

| <u>Claim</u> | <u>Book or Docket</u> | <u>Page</u> | <u>BLM Serial No.</u> |
|--------------|-----------------------|-------------|-----------------------|
| TORTILLA 2 | 1997 | 004763 | 344576 |
| TORTILLA 3 | 1997 | 004764 | 344577 |
| TORTILLA 4 | 1997 | 004765 | 344578 |
| TORTILLA 5 | 1997 | 004766 | 344579 |
| TORTILLA 6 | 1997 | 004767 | 344580 |
| TORTILLA 7 | 1997 | 004768 | 344581 |
| TORTILLA 8 | 1997 | 004769 | 344582 |
| TORTILLA 9 | 1997 | 004770 | 344583 |
| TORTILLA 10 | 1997 | 004771 | 344584 |
| TORTILLA 11 | 1997 | 004772 | 344585 |
| TORTILLA 12 | 1997 | 004773 | 344586 |
| TORTILLA 13 | 1997 | 004774 | 344587 |
| TORTILLA 14 | 1997 | 004775 | 344588 |
| TORTILLA 15 | 1997 | 006417 | 344652 |
| TORTILLA 16 | 1997 | 006418 | 344653 |
| TORTILLA 17 | 1997 | 006419 | 344654 |
| TORTILLA 18 | 1997 | 006420 | 344655 |
| TORTILLA 19 | 1997 | 006421 | 344656 |
| TORTILLA 20 | 1997 | 006422 | 344657 |
| TORTILLA 21 | 1997 | 006423 | 344658 |
| TORTILLA 22 | 1997 | 006424 | 344659 |
| TORTILLA 23 | 1997 | 006425 | 344660 |
| TORTILLA 24 | 1997 | 006426 | 344661 |
| TORTILLA 25 | 1997 | 006427 | 344662 |
| TORTILLA 26 | 1997 | 006428 | 344663 |
| TORTILLA 27 | 1997 | 006429 | 344664 |
| TORTILLA 28 | 1997 | 006430 | 344665 |
| TORTILLA 29 | 1997 | 006431 | 344666 |
| TORTILLA 30 | 1997 | 006432 | 344667 |
| TORTILLA 31 | 1997 | 006433 | 344668 |
| TORTILLA 32 | 1997 | 006434 | 344669 |
| TORTILLA 33 | 1997 | 006435 | 344670 |
| TORTILLA 34 | 1997 | 006436 | 344671 |
| TORTILLA 35 | 1997 | 006437 | 344672 |
| TORTILLA 36 | 1997 | 006438 | 344673 |

ARIZONA
STATE OFFICE
PHOENIX, ARIZONA

RECEIVED
BUREAU OF
LAND MANAGEMENT
JUL 19 A 10: 19

35

EXHIBIT A

Unpatented Mining Claims and Mill Site Claims : Pinal, County, AZ
Pioneer-Mineral Creek-Cochran-Copper Butte-Riverside Mining Districts

| <u>Claim</u> | <u>Book or Docket</u> | <u>Page</u> | <u>BLM Serial No.</u> |
|--------------|-----------------------|-------------|-----------------------|
| ***** | | | |
| RUSTLER 1 | 1997 | 013769 | 345629 |
| RUSTLER 2 | 1997 | 013770 | 345630 |
| RUSTLER 3 | 1997 | 013771 | 345631 |
| RUSTLER 4 | 1997 | 013772 | 345632 |
| ***** | | | |
| HACKBERRY 1 | 1997 | 010513 | 345188 |
| HACKBERRY 2 | 1997 | 010514 | 345189 |
| HACKBERRY 3 | 1997 | 010515 | 345190 |
| HACKBERRY 4 | 1997 | 010516 | 345191 |
| HACKBERRY 5 | 1997 | 010517 | 345192 |
| HACKBERRY 6 | 1997 | 010518 | 345193 |
| HACKBERRY 7 | 1997 | 010519 | 345194 |
| HACKBERRY 8 | 1997 | 010520 | 345195 |
| HACKBERRY 9 | 1997 | 010521 | 345196 |
| HACKBERRY 10 | 1997 | 010522 | 345197 |
| HACKBERRY 11 | 1997 | 010523 | 345198 |
| HACKBERRY 12 | 1997 | 010524 | 345199 |
| HACKBERRY 13 | 1997 | 010525 | 345200 |
| HACKBERRY 14 | 1997 | 010526 | 345201 |
| HACKBERRY 15 | 1997 | 010527 | 345202 |
| HACKBERRY 16 | 1997 | 010528 | 345203 |
| HACKBERRY 17 | 1997 | 010529 | 345204 |
| HACKBERRY 18 | 1997 | 010530 | 345205 |
| HACKBERRY 19 | 1997 | 010531 | 345206 |
| HACKBERRY 20 | 1997 | 010532 | 345207 |
| HACKBERRY 21 | 1997 | 010533 | 345208 |
| HACKBERRY 22 | 1997 | 010534 | 345209 |
| HACKBERRY 23 | 1997 | 010535 | 345210 |
| HACKBERRY 24 | 1997 | 010536 | 345211 |
| HACKBERRY 25 | 1997 | 010537 | 345212 |
| HACKBERRY 26 | 1997 | 010538 | 345213 |

ARIZONA
STATE OFFICE
PROPERTY, ARIZONA

RECEIVED
BUREAU OF
LAND MANAGEMENT
2007 JUN 19 A 10:19

EXHIBIT A

Unpatented Mining Claims and Mill Site Claims : Pinal, County, AZ
 Pioneer-Mineral Creek-Cochran-Copper Butte-Riverside Mining Districts

| <u>Claim</u> | <u>Book or Docket</u> | <u>Page</u> | <u>BLM Serial No.</u> |
|--------------|-----------------------|-------------|-----------------------|
| HACKBERRY 27 | 1997 | 010539 | 345214 |
| HACKBERRY 28 | 1997 | 010540 | 345215 |
| HACKBERRY 29 | 1997 | 010541 | 345216 |
| HACKBERRY 30 | 1997 | 010542 | 345217 |
| HACKBERRY 31 | 1997 | 010543 | 345218 |
| HACKBERRY 32 | 1997 | 010544 | 345219 |
| HACKBERRY 33 | 1997 | 010545 | 345220 |
| HACKBERRY 34 | 1997 | 010546 | 345221 |
| HACKBERRY 35 | 1997 | 010547 | 345222 |
| HACKBERRY 36 | 1997 | 010548 | 345223 |
| HACKBERRY 37 | 1997 | 010549 | 345224 |
| HACKBERRY 38 | 1997 | 010550 | 345225 |
| HACKBERRY 39 | 1997 | 010551 | 345226 |
| HACKBERRY 40 | 1997 | 010552 | 345227 |
| HACKBERRY 41 | 1997 | 010553 | 345228 |
| HACKBERRY 42 | 1997 | 010554 | 345229 |
| HACKBERRY 43 | 1997 | 010555 | 345230 |
| HACKBERRY 44 | 1997 | 010556 | 345231 |
| HACKBERRY 45 | 1997 | 008632 | 344757 |
| HACKBERRY 46 | 1997 | 008633 | 344758 |
| HACKBERRY 47 | 1997 | 008634 | 344759 |
| HACKBERRY 48 | 1997 | 008635 | 344760 |
| HACKBERRY 49 | 1997 | 008636 | 344761 |
| HACKBERRY 50 | 1997 | 008637 | 344762 |
| HACKBERRY 51 | 1997 | 008638 | 344763 |
| HACKBERRY 52 | 1997 | 008639 | 344764 |
| HACKBERRY 53 | 1997 | 008640 | 344765 |
| HACKBERRY 54 | 1997 | 008641 | 344766 |
| HACKBERRY 55 | 1997 | 008642 | 344767 |
| HACKBERRY 56 | 1997 | 008643 | 344768 |
| HACKBERRY 57 | 1997 | 008644 | 344769 |
| HACKBERRY 58 | 1997 | 008645 | 344770 |
| HACKBERRY 59 | 1997 | 008646 | 344771 |
| HACKBERRY 60 | 1997 | 008647 | 344772 |
| HACKBERRY 61 | 1997 | 008648 | 344773 |

ARIZONA
 STATE OFFICE
 PHOENIX, ARIZONA

RECEIVED
 BUREAU OF
 LAND MANAGEMENT
 JUL 19 A 10:19
 35

EXHIBIT A

Unpatented Mining Claims and Mill Site Claims : Pinal, County, AZ
Pioneer-Mineral Creek-Cochran-Copper Butte-Riverside Mining Districts

| <u>Claim</u> | <u>Book or Docket</u> | <u>Page</u> | <u>BLM Serial No.</u> |
|--------------|-----------------------|-------------|-----------------------|
| HACKBERRY 62 | 1997 | 008649 | 344774 |
| HACKBERRY 63 | 1997 | 009613 | 345121 |
| HACKBERRY 64 | 1997 | 009614 | 345122 |
| HACKBERRY 65 | 1997 | 009615 | 345123 |
| HACKBERRY 66 | 1997 | 009616 | 345124 |
| HACKBERRY 67 | 1997 | 009617 | 345125 |
| HACKBERRY 68 | 1997 | 009618 | 345126 |
| HACKBERRY 69 | 1997 | 009619 | 345127 |
| HACKBERRY 70 | 1997 | 009620 | 345128 |
| HACKBERRY 71 | 1997 | 009621 | 345129 |
| HACKBERRY 72 | 1997 | 013038 | 345354 |
| HACKBERRY 73 | 1997 | 013039 | 345355 |
| HACKBERRY 74 | 1997 | 013040 | 345356 |
| HACKBERRY 75 | 1997 | 013041 | 345357 |
| HACKBERRY 76 | 1997 | 013042 | 345358 |
| HACKBERRY 77 | 1997 | 013043 | 345359 |
| HACKBERRY 78 | 1997 | 013044 | 345360 |
| HACKBERRY 79 | 1997 | 013045 | 345361 |
| HACKBERRY 80 | 1997 | 013046 | 345362 |
| HACKBERRY 81 | 1997 | 013047 | 345363 |
| HACKBERRY 82 | 1997 | 013048 | 345364 |
| HACKBERRY 83 | 1997 | 013049 | 345365 |
| HACKBERRY 84 | 1997 | 013050 | 345366 |
| HACKBERRY 85 | 1997 | 013051 | 345367 |
| HACKBERRY 86 | 1997 | 013052 | 345368 |
| HACKBERRY 87 | 1997 | 013053 | 345369 |
| HACKBERRY 88 | 1997 | 013054 | 345370 |
| HACKBERRY 89 | 1997 | 013055 | 345371 |
| HACKBERRY 90 | 1997 | 013056 | 345372 |
| HACKBERRY 91 | 1997 | 013057 | 345373 |
| HACKBERRY 92 | 1997 | 013058 | 345374 |
| HACKBERRY 93 | 1997 | 013059 | 345375 |
| HACKBERRY 94 | 1997 | 013060 | 345376 |
| HACKBERRY 95 | 1997 | 013061 | 345377 |
| HACKBERRY 96 | 1997 | 013062 | 345378 |

ARIZONA
STATE OFFICE
PHOENIX, ARIZONA

RECEIVED
BUREAU OF
LAND MANAGEMENT
MAY 19 10:19 AM '99

EXHIBIT A

Unpatented Mining Claims and Mill Site Claims : Pinal, County, AZ
 Pioneer-Mineral Creek-Cochran-Copper Butte-Riverside Mining Districts

| <u>Claim</u> | <u>Book or Docket</u> | <u>Page</u> | <u>BLM Serial No.</u> |
|---------------|-----------------------|-------------|-----------------------|
| HACKBERRY 97 | 1997 | 013063 | 345379 |
| HACKBERRY 98 | 1997 | 013064 | 345380 |
| HACKBERRY 99 | 1997 | 013065 | 345381 |
| HACKBERRY 100 | 1997 | 013066 | 345382 |
| HACKBERRY 101 | 1997 | 013067 | 345383 |
| HACKBERRY 102 | 1997 | 013068 | 345384 |
| HACKBERRY 103 | 1997 | 013069 | 345385 |
| HACKBERRY 104 | 1997 | 013070 | 345386 |
| HACKBERRY 105 | 1997 | 013071 | 345387 |
| HACKBERRY 106 | 1997 | 013072 | 345388 |
| HACKBERRY 107 | 1997 | 013073 | 345389 |

***** End of unpatented mining claims and beginning of mill site claims *****

| | | | |
|-------------|------|---------|--------|
| AXER No. 1 | 1487 | 238-239 | 277550 |
| AXER No. 2 | 1487 | 240-241 | 277551 |
| AXER No. 3 | 1487 | 242-243 | 277552 |
| AXER No. 4 | 1487 | 244-245 | 277553 |
| AXER No. 5 | 1487 | 246-247 | 277554 |
| AXER No. 6 | 1487 | 248-249 | 277555 |
| AXER No. 7 | 1487 | 250-251 | 277556 |
| AXER No. 8 | 1487 | 252-253 | 277557 |
| AXER No. 9 | 1487 | 254-255 | 277558 |
| AXER No. 10 | 1487 | 256-257 | 277559 |
| AXER No. 11 | 1487 | 258-259 | 277560 |
| AXER No. 12 | 1487 | 260-261 | 277561 |
| AXER No. 13 | 1487 | 262-263 | 277562 |
| AXER No. 14 | 1487 | 264-265 | 277563 |
| AXER No. 15 | 1487 | 266-267 | 277564 |
| AXER No. 16 | 1487 | 268-269 | 277565 |
| AXER No. 17 | 1487 | 270-271 | 277566 |
| AXER No. 18 | 1487 | 272-273 | 277567 |
| AXER No. 19 | 1487 | 274-275 | 277568 |
| AXER No. 20 | 1487 | 276-277 | 277569 |
| AXER No. 21 | 1487 | 278-279 | 277570 |

RECEIVED
 BUREAU OF
 LAND MANAGEMENT
 2001 JUL 19 A 10:19
 ARIZONA
 STATE OFFICE
 PIONEER, ARIZONA

32

EXHIBIT A

Unpatented Mining Claims and Mill Site Claims : Pinal, County, AZ
Pioneer-Mineral Creek-Cochran-Copper Butte-Riverside Mining Districts

| <u>Claim</u> | <u>Book or Docket</u> | <u>Page</u> | <u>BLM Serial No.</u> |
|--------------|-----------------------|-------------|-----------------------|
| AXER No. 22 | 1487 | 280-281 | 277571 |
| AXER No. 23 | 1487 | 282-283 | 277572 |
| AXER No. 24 | 1487 | 284-285 | 277573 |
| AXER No. 25 | 1487 | 286-287 | 277574 |
| AXER No. 26 | 1487 | 288-289 | 277575 |
| AXER No. 27 | 1487 | 290-291 | 277576 |
| AXER No. 28 | 1487 | 292-293 | 277577 |
| AXER No. 29 | 1487 | 294-295 | 277578 |
| AXER No. 30 | 1487 | 296-297 | 277579 |
| AXER No. 31 | 1487 | 298-299 | 277580 |
| AXER No. 32 | 1487 | 300-301 | 277581 |
| AXER No. 33 | 1487 | 302-303 | 277582 |
| AXER No. 34 | 1487 | 304-305 | 277583 |
| AXER No. 35 | 1487 | 306-307 | 277584 |
| AXER No. 36 | 1487 | 308-309 | 277585 |
| AXER No. 37 | 1487 | 310-311 | 277586 |
| AXER No. 38 | 1487 | 312-313 | 277587 |
| AXER No. 39 | 1487 | 314-315 | 277588 |
| AXER No. 40 | 1487 | 316-317 | 277589 |
| AXER No. 41 | 1487 | 318-319 | 277590 |
| AXER No. 42 | 1487 | 320-321 | 277591 |
| AXER No. 43 | 1487 | 322-323 | 277592 |
| AXER No. 44 | 1487 | 324-325 | 277593 |
| AXER No. 45 | 1487 | 326-327 | 277594 |
| AXER No. 46 | 1487 | 328-329 | 277595 |
| AXER No. 47 | 1487 | 330-331 | 277596 |
| AXER No. 48 | 1487 | 332-333 | 277597 |
| AXER No. 49 | 1487 | 334-335 | 277598 |
| AXER No. 50 | 1487 | 336-337 | 277599 |
| AXER No. 51 | 1487 | 338-339 | 277600 |
| AXER No. 52 | 1487 | 340-341 | 277601 |
| AXER No. 53 | 1487 | 342-343 | 277602 |
| AXER No. 54 | 1487 | 344-345 | 277603 |
| AXER No. 55 | 1487 | 346-347 | 277604 |
| AXER No. 56 | 1487 | 348-349 | 277605 |

ARIZONA
STATE OFFICE
PHOENIX, ARIZONA

2001 JUL 19 A 10:19

RECEIVED
BUREAU OF
LAND MANAGEMENT

35

EXHIBIT A

Unpatented Mining Claims and Mill Site Claims : Pinal, County, AZ
Pioneer-Mineral Creek-Cochran-Copper Butte-Riverside Mining Districts

| <u>Claim</u> | <u>Book or Docket</u> | <u>Page</u> | <u>BLM Serial No.</u> |
|--------------|-----------------------|-------------|-----------------------|
| AXER No. 57 | 1487 | 350-351 | 277606 |
| AXER No. 58 | 1487 | 352-353 | 277607 |
| AXER No. 59 | 1487 | 354-355 | 277608 |
| AXER No. 60 | 1487 | 356-357 | 277609 |
| AXER No. 61 | 1487 | 358-359 | 277610 |
| AXER No. 62 | 1487 | 360-361 | 277611 |
| AXER No. 63 | 1487 | 362-363 | 277612 |
| AXER No. 64 | 1487 | 364-365 | 277613 |
| AXER No. 65 | 1487 | 366-367 | 277614 |
| AXER No. 66 | 1487 | 368-369 | 277615 |
| AXER No. 67 | 1487 | 370-371 | 277616 |
| AXER No. 68 | 1487 | 372-373 | 277617 |
| AXER No. 69 | 1487 | 374-375 | 277618 |
| AXER No. 70 | 1487 | 376-377 | 277619 |
| AXER No. 71 | 1487 | 378-379 | 277620 |
| AXER No. 72 | 1487 | 380-381 | 277621 |
| AXER No. 73 | 1487 | 382-383 | 277622 |
| AXER No. 74 | 1487 | 384-385 | 277623 |
| AXER No. 75 | 1487 | 386-387 | 277624 |
| AXER No. 76 | 1487 | 388-389 | 277625 |
| AXER No. 77 | 1487 | 390-391 | 277626 |
| AXER No. 78 | 1487 | 392-393 | 277627 |
| AXER No. 79 | 1487 | 394-395 | 277628 |
| AXER No. 80 | 1487 | 396-397 | 277629 |
| AXER No. 81 | 1487 | 398-399 | 277630 |
| AXER No. 82 | 1487 | 400-401 | 277631 |
| AXER No. 83 | 1487 | 402-403 | 277632 |
| AXER No. 84 | 1487 | 404-405 | 277633 |
| AXER No. 85 | 1487 | 406-407 | 277634 |
| AXER No. 86 | 1487 | 408-409 | 277635 |
| AXER No. 87 | 1487 | 410-411 | 277636 |
| AXER No. 88 | 1487 | 412-413 | 277637 |
| AXER No. 89 | 1487 | 414-415 | 277638 |
| AXER No. 90 | 1487 | 416-417 | 277639 |
| AXER No. 91 | 1487 | 418-419 | 277640 |

ARIZONA
STATE OFFICE
PHOENIX, ARIZONA

2001 JUL 19 A 10: 19

RECEIVED
BUREAU OF
LAND MANAGEMENT

158
sds

EXHIBIT A

Unpatented Mining Claims and Mill Site Claims : Pinal, County, AZ
Pioneer-Mineral Creek-Cochran-Copper Butte-Riverside Mining Districts

| <u>Claim</u> | <u>Book or Docket</u> | <u>Page</u> | <u>BLM Serial No.</u> |
|--------------|-----------------------|-------------|-----------------------|
| AXER No. 92 | 1487 | 420-421 | 277641 |
| AXER No. 93 | 1487 | 422-423 | 277642 |
| AXER No. 94 | 1487 | 424-425 | 277643 |
| AXER No. 95 | 1487 | 426-427 | 277644 |
| AXER No. 96 | 1487 | 428-429 | 277645 |
| AXER No. 97 | 1487 | 430-431 | 277646 |
| AXER No. 98 | 1487 | 432-433 | 277647 |
| AXER No. 99 | 1487 | 434-435 | 277648 |
| AXER No. 100 | 1487 | 436-437 | 277649 |
| AXER No. 101 | 1487 | 438-439 | 277650 |
| AXER No. 102 | 1487 | 440-441 | 277651 |
| AXER No. 103 | 1487 | 442-443 | 277652 |
| AXER No. 104 | 1487 | 444-445 | 277653 |
| AXER No. 105 | 1487 | 446-447 | 277654 |
| AXER No. 106 | 1487 | 448-449 | 277655 |
| AXER No. 107 | 1487 | 450-451 | 277656 |
| AXER No. 108 | 1487 | 452-453 | 277657 |
| AXER No. 109 | 1487 | 454-455 | 277658 |
| AXER No. 110 | 1487 | 456-457 | 277659 |
| AXER No. 111 | 1487 | 458-459 | 277660 |
| AXER No. 112 | 1487 | 460-461 | 277661 |
| AXER No. 113 | 1487 | 462-463 | 277662 |
| AXER No. 114 | 1487 | 464-465 | 277663 |
| AXER No. 115 | 1487 | 466-467 | 277664 |
| AXER No. 116 | 1487 | 468-469 | 277665 |
| AXER No. 117 | 1487 | 470-471 | 277666 |
| AXER No. 118 | 1487 | 472-473 | 277667 |
| AXER No. 119 | 1487 | 474-475 | 277668 |
| AXER No. 120 | 1487 | 476-477 | 277669 |
| AXER No. 121 | 1487 | 478-479 | 277670 |
| AXER No. 122 | 1487 | 480-481 | 277671 |
| AXER No. 123 | 1487 | 482-483 | 277672 |
| AXER No. 124 | 1487 | 484-485 | 277673 |
| AX-A No. 1 | 1487 | 178-179 | 277468 |

22

RECEIVED
BUREAU OF
LAND MANAGEMENT
2001 JUL 19 A 10:19
ARIZONA
STATE OFFICE
PHOENIX, ARIZONA

EXHIBIT A

Unpatented Mining Claims and Mill Site Claims : Pinal, County, AZ
Pioneer-Mineral Creek-Cochran-Copper Butte-Riverside Mining Districts

| <u>Claim</u> | <u>Book or Docket</u> | <u>Page</u> | <u>BLM Serial No.</u> |
|--------------|-----------------------|-------------|-----------------------|
| AX-A No. 2 | 1487 | 180-181 | 277469 |
| AX-A No. 3 | 1487 | 182-183 | 277470 |
| AX-A No. 4 | 1487 | 184-185 | 277471 |
| AX-A No. 5 | 1487 | 186-187 | 277472 |
| AX-A No. 7 | 1487 | 190-191 | 277474 |
| AX-A No. 31 | 1487 | 074-075 | 277498 |
| AX-A No. 32 | 1487 | 076-077 | 277499 |
| AX-A No. 33 | 1487 | 078-079 | 277500 |
| AX-A No. 34 | 1487 | 080-081 | 277501 |
| AX-A No. 36 | 1487 | 084-085 | 277503 |
| AX-A No. 38 | 1487 | 088-089 | 277505 |
| AX-A No. 40 | 1487 | 092-093 | 277507 |
| AX-A No. 55 | 1487 | 122-123 | 277522 |
| AX-A No. 56 | 1487 | 124-125 | 277523 |
| AX-A No. 57 | 1487 | 126-127 | 277524 |
| AX-A No. 58 | 1487 | 128-129 | 277525 |
| AX-A No. 59 | 1487 | 130-131 | 277526 |
| AX-A No. 60 | 1487 | 132-133 | 277527 |
| AX-A No. 61 | 1487 | 134-135 | 277528 |
| AX-A No. 62 | 1487 | 136-137 | 277529 |
| AX-A No. 63 | 1487 | 138-139 | 277530 |
| AX-A No. 64 | 1487 | 140-141 | 277531 |
| AX-A No. 65 | 1487 | 142-143 | 277532 |
| AX-A No. 66 | 1487 | 144-145 | 277533 |
| AX-A No. 67 | 1487 | 146-147 | 277534 |
| AX-A No. 68 | 1487 | 148-149 | 277535 |
| AX-A No. 69 | 1487 | 150-151 | 277536 |
| AX-A No. 70 | 1487 | 152-153 | 277537 |
| AX-A No. 71 | 1487 | 154-155 | 277538 |
| AX-A No. 73 | 1487 | 158-159 | 277540 |
| AX-A No. 75 | 1487 | 162-163 | 277542 |
| AX-A No. 77 | 1487 | 166-167 | 277544 |
| LOT 5 | 2080 | 959-960 | 333067 |
| C.E. #1 | 2080 | 961-962 | 333068 |

ARIZONA
STATE OFFICE
PHOENIX, ARIZONA

RECEIVED
BUREAU OF
LAND MANAGEMENT
JUL 19 A 10:19
2001

34

EXHIBIT A

Unpatented Mining Claims and Mill Site Claims : Pinal, County, AZ
 Pioneer-Mineral Creek-Cochran-Copper Butte-Riverside Mining Districts

| <u>Claim</u> | <u>Book or Docket</u> | <u>Page</u> | <u>BLM Serial No.</u> |
|--------------|-------------------------|-------------|-----------------------|
| C.E. #2 | 2080 | 963-964 | 333069 |
| C.E. #3 | 2080 | 965-966 | 333070 |
| C.E. #4 | 2080 | 967-968 | 333071 |
| C.E. #5 | 2080 | 969-970 | 333072 |
| Raycon 46 | 1640 | 316-317 | 299654 |
| Raycon 48 | 1640 | 320-321 | 299656 |
| Raycon 50 | 1640 | 324-325 | 299658 |
| Raycon 52 | 1640 | 328-329 | 299660 |
| Raycon 54 | 1640 | 332-333 | 299662 |
| Raycon 56 | 1640 | 336-337 | 299664 |
| Raycon 65 | 1640 | 354-355 | 299673 |
| Raycon 66 | 1640 | 356-357 | 299674 |
| Raycon 67 | 1640 | 358-359 | 299675 |
| Raycon 68 | 1640 | 360-361 | 299676 |
| Raycon 69 | 1640 | 362-363 | 299677 |
| Raycon 70 | 1640 | 364-365 | 299678 |
| Raycon 85 | 1640 | 394-395 | 299693 |
| Raycon 86 | 1640 | 396-397 | 299694 |
| Raycon 87 | 1640 | 398-399 | 299695 |
| Nat No. 1 | 1075 | 399-700 | 138162 |
| Nat No. 2 | 1075 | 701-702 | 138163 |
| Nat No. 3 | 1075 | 703-704 | 138164 |
| Nat No. 4 | 1075 | 705-706 | 138165 |
| Nat No. 5 | SW/4 Sec. 23, T3S, R13E | | 338178 |
| Nat No. 6 | SW/4 Sec. 23, T3S, R13E | | 338179 |
| Nat No. 7 | SW/4 Sec. 23, T3S, R13E | | 338180 |
| Nat No. 8 | SW/4 Sec. 23, T3S, R13E | | 338181 |
| Nat No. 9 | SW/4 Sec. 23, T3S, R13E | | 338182 |
| Nat No. 10 | SW/4 Sec. 23, T3S, R13E | | 338183 |
| Nat No. 11 | SW/4 Sec. 23, T3S, R13E | | 338184 |
| Nat No. 12 | SW/4 Sec. 23, T3S, R13E | | 338185 |
| Nat No. 13 | SW/4 Sec. 23, T3S, R13E | | 338186 |
| Nat No. 14 | SW/4 Sec. 23, T3S, R13E | | 338187 |

33

ARIZONA
 STATE OFFICE
 PHOENIX, ARIZONA

2001 JUL 19 A 10: 19

RECEIVED
 BUREAU OF
 LAND MANAGEMENT

EXHIBIT A

Unpatented Mining Claims and Mill Site Claims : Pinal, County, AZ
Pioneer-Mineral Creek-Cochran-Copper Butte-Riverside Mining Districts

| <u>Claim</u> | <u>Book or Docket</u> | <u>Page</u> | <u>BLM Serial No.</u> |
|--------------|-------------------------|-------------|-----------------------|
| Nat No. 15 | SW/4 Sec. 23, T3S, R13E | | 338188 |
| Nat No. 16 | SW/4 Sec. 23, T3S, R13E | | 338189 |
| M. Tiger | SW/4 Sec. 1, T4S, R13E | | 353756 |

3

ARIZONA
STATE OFFICE
PHOENIX, ARIZONA

2001 JUL 19 A 10:19

RECEIVED
BUREAU OF
LAND MANAGEMENT

United States Department of the Interior
Bureau of Land Management
 BUSINESS & SUPPORT SVCS DIV
 222 N CENTRAL AVE
 PHOENIX, AZ 85004 -2203
 Phone: (602) 417-9200

| Receipt | |
|---------|--------|
| No: | 341391 |

| Transaction #: 359313 | | | | | |
|--|------|--|------------------|------------|---------------------|
| Date of Transaction: 07/19/2001 | | | | | |
| CUSTOMER: | | ASARCO BOX 5747 TUCSON,AZ 85703 | | | |
| LINE # | QTY | COMMODITY / SUBJECT / ACTION / PRODUCT | REMARKS | UNIT PRICE | TOTAL |
| 1 | 1.00 | LOCATABLE MINERALS / MINING CLAIMS-NOT NEW-UNADJUD,ONE AUTH NO. ONLY / MINING CLAIM MONEY RECEIVED (455) | MAINT 2002 (139) | - n/a - | \$139,000.00 |
| TOTAL: | | | | | \$139,000.00 |

| PAYMENT INFORMATION | | | |
|---------------------|-----------|--|------------------------|
| 1 | AMOUNT: | \$139,000.00 | POSTMARKED: 07/18/2001 |
| | TYPE: | CHECK | RECEIVED: 07/19/2001 |
| | CHECK NO: | 0155046502 | |
| | NAME: | ASARCO INCORPORATED BOX 5747 TUCSON AZ 85703 | |

| REMARKS |
|-------------------|
| PHONE NO: SEE DOC |

| CASE SERIAL NUMBER INFORMATION | | |
|--------------------------------|--------|-----------------------|
| TRNS # | LINE # | CASES |
| 359313 | 1 | AMC314545/\$139000.00 |

This receipt was generated by the automated BLM Collections and Billings System and is a paper representation of a portion of the official electronic record contained therein.

VERIFIED
9/19/01 spw

Receipt #: 149877

Lead #: 141486, 253273, 277468, 289373, 299636

Amount Received: 128,000.⁰⁰

312984, 315168, 315170, 303735, 31654

Date: 7/10/00

345121, 325895, 333067, 338178

Transaction #: 162490

344575, 344652, 344757, 345188

345354, 345629, 353756

| AMC # | Code | \$\$\$\$ |
|-------------|------|--------------------|
| 1186-1187 | 482 | 200 ⁰⁰ |
| 45754-45755 | | 200 ⁰⁰ |
| 45820- | | 100 ⁰⁰ |
| 45823 | | 100 ⁰⁰ |
| 45826-45829 | | 400 ⁰⁰ |
| 45842-45846 | | 500 ⁰⁰ |
| 45849 | | 100 ⁰⁰ |
| 45852-45860 | | 900 ⁰⁰ |
| 45901-45971 | | 7100 ⁰⁰ |
| 45985-46005 | | 2100 ⁰⁰ |
| 46007-46008 | | 200 ⁰⁰ |
| 46011-46016 | | 600 ⁰⁰ |
| 46919-46924 | | 600 ⁰⁰ |
| 47104-47105 | | 200 ⁰⁰ |
| 47109 | | 100 ⁰⁰ |

| AMC # | Code | \$\$\$\$ |
|-------------|------|--------------------|
| 47117 | 482 | 100 ⁰⁰ |
| 47119 | | 100 ⁰⁰ |
| 47272-47280 | | 900 ⁰⁰ |
| 67025-67033 | | 900 ⁰⁰ |
| 67035-67043 | | 900 ⁰⁰ |
| 67045-67101 | | 5700 ⁰⁰ |
| 67103-67184 | | 8200 ⁰⁰ |
| 67187-67189 | | 300 ⁰⁰ |
| 67193 | | 100 ⁰⁰ |
| 67195-67199 | | 500 ⁰⁰ |
| 67249-67269 | | 2100 ⁰⁰ |
| 67271 | | 100 ⁰⁰ |
| 67273-67275 | | 300 ⁰⁰ |
| 67277-67281 | | 500 ⁰⁰ |
| 67284 | | 100 ⁰⁰ |

$\$ 128,000.00$
 $\underline{100.00}$
 127,900⁰⁰

Refund
 AMC 345633 Closed
 Total: 34200⁰⁰

480----POL-----\$5

481----NOI-----\$5

482----Maint.---\$100

396----Trf.-----\$5

635----Amd.-----\$5

379----Refund

Refund \$100⁰⁰ for
 AMC 345633 closed 10/20/00
 LOM

Entered: AB 7/20/00
 Date

Verified: AB 10-19-00
 Date

Sent to Accounts: 11/7/00
 Date

Earned by Accounts: _____
 Date

Receipt #: 149877

Lead #: _____

Amount Received: 128,000⁰⁰

Date: 7/10/00

Transaction #: 162490

| AMC # | Code | \$\$\$\$ |
|---------------|------|----------------------|
| 67286-67318 | 482 | 3300 ⁰⁰ |
| 67321-67346 | | 2600 ⁰⁰ |
| 67349-67439 | | 9100 ⁰⁰ |
| 67441 | | 100 ⁰⁰ |
| 67443-67536 | | 9400 ⁰⁰ |
| 67454-67536 | | 300 ⁰⁰ |
| 138158-138165 | | 800 ⁰⁰ |
| 141524-141555 | | 3200 ⁰⁰ |
| 141622-141623 | | 200 ⁰⁰ |
| 253275-253319 | | 4500 ⁰⁰ |
| 253321-253322 | | 200 ⁰⁰ |
| 253324 | | 100 ⁰⁰ |
| 253326-253430 | | 10,500 ⁰⁰ |
| 253456-253457 | | 200 ⁰⁰ |
| 253460-253464 | | 500 ⁰⁰ |

| AMC # | Code | \$\$\$\$ |
|-------------------------------------|------|----------------------|
| 253467-253483 | 482 | 1700 ⁰⁰ |
| 253485-253488 | | 400 ⁰⁰ |
| 277550-277673 | | 12,400 ⁰⁰ |
| 277468- 277472 277474 | | 700 ⁰⁰ |
| 277498- 277474 277501 | | 400 ⁰⁰ |
| 277503 | | 100 ⁰⁰ |
| 277505 | | 100 ⁰⁰ |
| 277507 | | 100 ⁰⁰ |
| 277522-277538 | | 1700 ⁰⁰ |
| 277540 | | 100 ⁰⁰ |
| 277542 | | 100 ⁰⁰ |
| 277544 | | 100 ⁰⁰ |
| 299654 | | 100 ⁰⁰ |
| 299656 | | 100 ⁰⁰ |
| 299658 | | 100 ⁰⁰ |

Total: 63200⁰⁰

(Not on list) 67458 on list
277473 on list

- 480----POL-----\$5
- 481----NOI-----\$5
- 482----Maint.---\$100
- 396----Trf.-----\$5
- 635----Amd.-----\$5
- 379----Refund

Entered: AB 7/20/00
Date

Verified: AB 10-19-00
Date

Sent to Accounts: _____
Date

Earned by Accounts: _____
Date

Receipt #: 149877

Lead #: _____

Amount Received: 128,000⁰⁰

Date: 7/10/00

Transaction #: 162490

| AMC # | Code | \$\$\$\$ |
|----------------------|------|--------------------|
| 299660 | 482 | 100 ⁰⁰ |
| 299662 | | 100 ⁰⁰ |
| 299664 | | 100 ⁰⁰ |
| 299673-299678 | | 1000 ⁰⁰ |
| 299693-299695 | | 300 ⁰⁰ |
| 289373-289374 | | 200 ⁰⁰ |
| 312984-313035 | | 5200 ⁰⁰ |
| 315168-315182 315183 | | 1500 ⁰⁰ |
| 315184-315186 | | 300 ⁰⁰ |
| 303735-303744 | | 1000 ⁰⁰ |
| 303747 | | 100 ⁰⁰ |
| 303749 | | 100 ⁰⁰ |
| 303751 | | 100 ⁰⁰ |
| 303753 | | 100 ⁰⁰ |
| 303755 | | 100 ⁰⁰ |

| AMC # | Code | \$\$\$\$ |
|----------------------------------|------|--------------------|
| 303762-303781 | 482 | 2000 ⁰⁰ |
| 316548-316554 | | 700 ⁰⁰ |
| 325895-325903 325908 | | 1400 ⁰⁰ |
| 333061-333072 | | 600 ⁰⁰ |
| 338178-338189 | | 1200 ⁰⁰ |
| 344575-344588 | | 1400 ⁰⁰ |
| 344757-344774 | | 1800 ⁰⁰ |
| 344652-344673 | | 2200 ⁰⁰ |
| 345121-345129 | | 900 ⁰⁰ |
| 345188-345231 | | 4400 ⁰⁰ |
| 345355-345389 | | 3500 |
| 345629- ³⁴⁵⁶³² 345633 | | 500 ⁰⁰ |
| 353756 | | 100 ⁰⁰ |
| 345354 | | 100 ⁰⁰ |

AMC 345633 closed

Total: 30,600⁰⁰

- 480----POL-----\$5
- 481----NOI-----\$5
- 482----Maint.---\$100
- 396----Trf.-----\$5
- 635----Amd.-----\$5
- 379----Refund

Entered: AB 7/20/00
Date

Verified: Sc 10-18-00
Date

Sent to Accounts: _____
Date

Earned by Accounts: _____
Date

| | |
|---------------------------------|--|
| Authorized Date | 11/07/2000 |
| Instructions to Accounts | REFUND \$100.00 AMC 345633 CLOSED 10/20/1998 |
| Login ID | 1461 |
| Entry Date | 11/07/2000 |
| Total Amount | \$100.00 |



RECEIVED
BUREAU OF LAND MANAGEMENT

RECEIVED
BUREAU OF LAND MANAGEMENT

JUL 10 9 13 AM '00

Ray Complex

CERTIFIED MAIL P 392 888 449
RETURN RECEIPT REQUESTED

ARIZONA
STATE OFFICE
July 7, 2000
PHOENIX, ARIZONA

Ms. Dorie Morrison
Mining Claims Section
Arizona State Office
Bureau of Land Management
Department of the Interior
222 North Central Avenue
Phoenix, AZ 85004-9200

**Notice of Intent to Hold and
Payment of Annual Claim Maintenance Fees**

Dear Ms. Morrison:

Enclosed are the following "Notices of Intent to Hold and Payment of Claim Maintenance Fees" affidavits along with ASARCO Incorporated checks for claim maintenance fee payment.

| Affidavit | | Fee Amount |
|----------------|--------|--------------|
| Project / Mine | County | |
| Ray Complex | Pinal | \$128,000.00 |
| Ray Complex | Gila | \$11,100.00 |

If you have any questions or need further information, please call me.

Henry G. Kreis
Henry G. Kreis
Property Manager
Telephone: (520) 798-7717

HGK/tlm
Enclosures
pc: N. A. Gambell, w/encl.

ASARCO

RECEIVED
BUREAU OF
LAND MANAGEMENT

JUL 10 9 14 AM '00

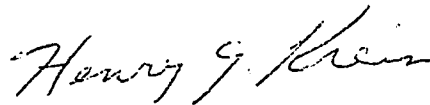
Ray Complex

ARIZONA
STATE OFFICE
PHOENIX, ARIZONA July 7, 2000

Mining Claims Section
Arizona State Office
Bureau of Land Management
Department of the Interior
222 North Central Avenue
Phoenix, AZ 85004-9200

**Notice of Intent to Hold and
Payment of Annual Claim Maintenance Fees
Pinal County, Ray Complex**

This will serve as notice that ASARCO Incorporated, whose address for purposes of this filing is P.O. Box 5747, Tucson, Arizona 85703-0747, intends to hold the mining claims and/or mill sites described in Exhibit A attached hereto for the assessment year ending at 12 o'clock, noon, on September 1, 2001, by payment of the annual claim maintenance fee of \$100 per claim or site. Payment of such amount is made herewith for such assessment year for each of the claims and sites the name and BLM serial number of which, and the book and page or index number of recording of the location notice in the official records of Pinal County, Arizona, of which are set forth in Exhibit A attached hereto and by this reference incorporated herein.



Henry G. Kreis
Property Manager
Telephone: (520) 798-7717

State of Arizona)
) ss.
County of Pinal)

The foregoing instrument was acknowledged before me on the 7th day of July, 2000, by Henry G. Kreis, as agent for ASARCO Incorporated, a New Jersey corporation, on behalf of the corporation.




Tammy L. McPeak, Notary Public

EXHIBIT A

Unpatented Mining Claims and Mill Site Claims : Pinal, County, AZ
Pioneer-Mineral Creek-Cochran-Copper Butte-Riverside Mining Districts

| <u>Claim</u> | <u>Book or Docket</u> | <u>Page</u> | <u>BLM Serial No.</u> |
|-----------------|-----------------------|-------------|-----------------------|
| Buckeye 3 | 1359 | 963 | 253275 |
| Buckeye 4 | 1359 | 965 | 253276 |
| Buckeye 5 | 1359 | 967 | 253277 |
| Buckeye 10 | 1359 | 969 | 253278 |
| Somnambulant 1 | 1360 | 035 | 253279 |
| Somnambulant 2 | 1360 | 037 | 253280 |
| Somnambulant 3 | 1360 | 039 | 253281 |
| Somnambulant 4 | 1360 | 041 | 253282 |
| Somnambulant 5 | 1360 | 043 | 253283 |
| Somnambulant 6 | 1360 | 045 | 253284 |
| Somnambulant 7 | 1360 | 047 | 253285 |
| Somnambulant 8 | 1360 | 049 | 253286 |
| Somnambulant 9 | 1360 | 051 | 253287 |
| Somnambulant 10 | 1360 | 053 | 253288 |
| Somnambulant 11 | 1360 | 055 | 253289 |
| Somnambulant 12 | 1360 | 057 | 253290 |
| Somnambulant 13 | 1360 | 059 | 253291 |
| Somnambulant 14 | 1360 | 061 | 253292 |
| Sue 37 | 1360 | 063 | 253293 |
| Sue 38 | 1360 | 065 | 253294 |
| Amended | 1381 | 883 | |
| Sue 39 | 1360 | 067 | 253295 |
| Sue 40 | 1360 | 069 | 253296 |
| Amended | 1381 | 885 | |
| Sue 41 | 1360 | 071 | 253297 |
| Amended | 1381 | 887 | |
| Sue 42 | 1360 | 073 | 253298 |
| Amended | 1381 | 889 | |
| Sue 43 | 1360 | 075 | 253299 |
| Amended | 1381 | 891 | |
| Sue 44 | 1360 | 077 | 253300 |
| Sue 45 | 1360 | 079 | 253301 |
| Amended | 1381 | 893 | |
| Sue 46 | 1360 | 081 | 253302 |
| Sue 48 | 1360 | 083 | 253303 |

ENTERED INTO COMPUTER

83
SK
JUL 20 2000

STATE OFFICE
PHOENIX, ARIZONA

JUL 10 9 14 AM '00

RECEIVED
BUREAU OF
LAND MANAGEMENT

69

EXHIBIT A

Unpatented Mining Claims and Mill Site Claims : Pinal, County, AZ
Pioneer-Mineral Creek-Cochran-Copper Butte-Riverside Mining Districts

| <u>Claim</u> | <u>Book or Docket</u> | <u>Page</u> | <u>BLM Serial No.</u> |
|--------------|-----------------------|-------------|-----------------------|
| Sue 49 | 1360 | 085 | 253304 |
| Sue 50 | 1360 | 087 | 253305 |
| Sue 51 | 1360 | 089 | 253306 |
| Sue 52 | 1360 | 091 | 253307 |
| Sue 53 | 1360 | 093 | 253308 |
| Sue 54 | 1360 | 095 | 253309 |
| Sue 55 | 1360 | 097 | 253310 |
| Sue 56 | 1360 | 099 | 253311 |
| Sue 57 | 1360 | 101 | 253312 |
| Sue 58 | 1360 | 103 | 253313 |
| Sue 59 | 1360 | 105 | 253314 |
| Sue 60 | 1360 | 107 | 253315 |
| Sue 61 | 1360 | 109 | 253316 |
| Sue 62 | 1360 | 111 | 253317 |
| Sue 63 | 1360 | 113 | 253318 |
| Sue 64 | 1360 | 115 | 253319 |
| Sue 66 | 1360 | 119 | 253321 |
| Sue 67 | 1360 | 121 | 253322 |
| Sue 69 | 1360 | 125 | 253324 |
| Sue 71 | 1360 | 129 | 253326 |
| Sue 72 | 1360 | 131 | 253327 |
| Sue 73 | 1360 | 133 | 253328 |
| Sue 74 | 1360 | 135 | 253329 |
| Sue 75 | 1360 | 137 | 253330 |
| Sue 76 | 1360 | 139 | 253331 |
| Sue 77 | 1360 | 141 | 253332 |
| Sue 78 | 1360 | 143 | 253333 |
| Sue 79 | 1360 | 145 | 253334 |
| Sue 80 | 1360 | 147 | 253335 |
| Sue 81 | 1360 | 149 | 253336 |
| Sue 82 | 1360 | 151 | 253337 |
| Sue 83 | 1360 | 153 | 253338 |
| Sue 84 | 1360 | 155 | 253339 |
| Sue 85 | 1360 | 157 | 253340 |
| Sue 86 | 1360 | 159 | 253341 |

35

ENTERED INTO COMPUTER

JUL 20 2000

STATE OFFICE
PHOENIX, ARIZONA

JUL 10 9 14 AM '00

RECEIVED
BUREAU OF
LAND MANAGEMENT

EXHIBIT A

Unpatented Mining Claims and Mill Site Claims : Pinal, County, AZ
Pioneer-Mineral Creek-Cochran-Copper Butte-Riverside Mining Districts

| <u>Claim</u> | <u>Book or Docket</u> | <u>Page</u> | <u>BLM Serial No.</u> |
|--------------|-----------------------|-------------|-----------------------|
| Sue 87 | 1360 | 161 | 253342 |
| Sue 88 | 1360 | 163 | 253343 |
| Sue 89 | 1360 | 165 | 253344 |
| Sue 90 | 1360 | 167 | 253345 |
| Sue 91 | 1360 | 169 | 253346 |
| Sue 92 | 1360 | 171 | 253347 |
| Sue 93 | 1360 | 173 | 253348 |
| Sue 94 | 1360 | 175 | 253349 |
| Sue 95 | 1360 | 177 | 253350 |
| Sue 96 | 1360 | 179 | 253351 |
| Sue 97 | 1360 | 181 | 253352 |
| Sue 98 | 1360 | 183 | 253353 |
| Sue 99 | 1360 | 185 | 253354 |
| Sue 100 | 1360 | 187 | 253355 |
| Sue 101 | 1360 | 189 | 253356 |
| Sue 102 | 1360 | 191 | 253357 |
| Sue 103 | 1360 | 193 | 253358 |
| Sue 104 | 1360 | 195 | 253359 |
| Sue 105 | 1360 | 197 | 253360 |
| Sue 116 | 1360 | 199 | 253361 |
| Sue 117 | 1360 | 201 | 253362 |
| Sue 118 | 1360 | 203 | 253363 |
| Sue 119 | 1360 | 205 | 253364 |
| Sue 201 | 1360 | 207 | 253365 |
| TW 12 | 1360 | 241 | 253366 |
| TW 13 | 1360 | 243 | 253367 |
| TW 14 | 1360 | 245 | 253368 |
| Amended | 1381 | 901 | |
| TW 15 | 1360 | 247 | 253369 |
| TW 16 | 1360 | 249 | 253370 |
| TW 17 | 1360 | 251 | 253371 |
| TW 18 | 1360 | 253 | 253372 |
| TW 19 | 1360 | 255 | 253373 |
| TW 20 | 1360 | 257 | 253374 |
| TW 21 | 1360 | 259 | 253375 |

34

ENTERED INTO COMPUTER

83 JUL 20 2000
[Signature]

RECEIVED
STATE OFFICE
PHOENIX, ARIZONA

JUL 10 9 14 AM '00

RECEIVED
BUREAU OF
LAND MANAGEMENT

EXHIBIT A

Unpatented Mining Claims and Mill Site Claims : Pinal, County, AZ
Pioneer-Mineral Creek-Cochran-Copper Butte-Riverside Mining Districts

| <u>Claim</u> | <u>Book or Docket</u> | <u>Page</u> | <u>BLM Serial No.</u> |
|--------------|-----------------------|-------------|-----------------------|
| TW 22 | 1360 | 261 | 253376 |
| TW 23 | 1360 | 263 | 253377 |
| TW 24 | 1360 | 265 | 253378 |
| TW 25 | 1360 | 267 | 253379 |
| TW 26 | 1360 | 269 | 253380 |
| TW 29 | 1360 | 271 | 253381 |
| TW 30 | 1360 | 273 | 253382 |
| TW 31 | 1360 | 275 | 253383 |
| TW 32 | 1360 | 277 | 253384 |
| TW 33 | 1360 | 279 | 253385 |
| TW 34 | 1360 | 281 | 253386 |
| TW 35 | 1360 | 283 | 253387 |
| TW 36 | 1360 | 285 | 253388 |
| TW 37 | 1360 | 287 | 253389 |
| TW 38 | 1360 | 289 | 253390 |
| TW 39 | 1360 | 291 | 253391 |
| TW 40 | 1360 | 293 | 253392 |
| TW 41 | 1360 | 295 | 253393 |
| TW 42 | 1360 | 297 | 253394 |
| TW 43 | 1360 | 299 | 253395 |
| TW 44 | 1360 | 301 | 253396 |
| TW 45 | 1360 | 303 | 253397 |
| TW 46 | 1360 | 305 | 253398 |
| TW 47 | 1360 | 307 | 253399 |
| TW 48 | 1360 | 309 | 253400 |
| TW 49 | 1360 | 311 | 253401 |
| TW 50 | 1360 | 313 | 253402 |
| TW 51 | 1360 | 315 | 253403 |
| TW 52 | 1360 | 317 | 253404 |
| TW 53 | 1360 | 319 | 253405 |
| TW 54 | 1360 | 321 | 253406 |
| TW 55 | 1360 | 323 | 253407 |
| TW 56 | 1360 | 325 | 253408 |
| TW 57 | 1360 | 327 | 253409 |
| TW 58 | 1360 | 329 | 253410 |

ENTERED INTO COMPUTER
JUL 20 2000

ARIZONA
STATE OFFICE
PHOENIX, ARIZONA

JUL 10 9 14 AM '00

RECEIVED
BUREAU OF
LAND MANAGEMENT

EXHIBIT A

Unpatented Mining Claims and Mill Site Claims : Pinal, County, AZ
 Pioneer-Mineral Creek-Cochran-Copper Butte-Riverside Mining Districts

| <u>Claim</u> | <u>Book or Docket</u> | <u>Page</u> | <u>BLM Serial No.</u> |
|-----------------|-----------------------|-------------|-----------------------|
| TW 59 | 1360 | 331 | 253411 |
| TW 60 | 1360 | 333 | 253412 |
| TW 61 | 1360 | 335 | 253413 |
| TW 62 | 1360 | 337 | 253414 |
| TW 63 | 1360 | 339 | 253415 |
| TW 64 | 1360 | 341 | 253416 |
| TW 65 | 1360 | 343 | 253417 |
| TW 66 | 1360 | 345 | 253418 |
| TW 67 | 1360 | 347 | 253419 |
| TW 68 | 1360 | 349 | 253420 |
| TW 69 | 1360 | 351 | 253421 |
| TW 70 | 1360 | 353 | 253422 |
| TW 71 | 1360 | 355 | 253423 |
| TW 72 | 1360 | 357 | 253424 |
| TW 73 | 1360 | 359 | 253425 |
| TW 74 | 1360 | 361 | 253426 |
| TW 75 | 1360 | 363 | 253427 |
| TW 102 | 1360 | 365 | 253428 |
| TW 103 | 1360 | 367 | 253429 |
| TW 104 | 1360 | 369 | 253430 |
| Copper Butte 20 | 1359 | 975 | 253456 |
| Copper Butte 21 | 1359 | 977 | 253457 |
| Terra 1 | 1360 | 209 | 253460 |
| Terra 2 | 1360 | 211 | 253461 |
| Amended | 1381 | 895 | |
| Terra 3 | 1360 | 213 | 253462 |
| Terra 4 | 1360 | 215 | 253463 |
| Terra 5 | 1360 | 217 | 253464 |
| Terra 8 | 1360 | 223 | 253467 |
| Terra 9 | 1360 | 225 | 253468 |
| Terra 10 | 1360 | 227 | 253469 |
| Terra 11 | 1360 | 229 | 253470 |
| Terra 12 | 1360 | 231 | 253471 |
| Terra 13 | 1360 | 233 | 253472 |
| Terra 14 | 1360 | 235 | 253473 |

ENTERED INTO COMPUTER

JUL 20 2000

ARIZONA
 STATE OFFICE
 PHOENIX, ARIZONA

JUL 10 9 16 AM '00

RECEIVED
 BUREAU OF
 LAND MANAGEMENT

34 106

EXHIBIT A

Unpatented Mining Claims and Mill Site Claims : Pinal, County, AZ
Pioneer-Mineral Creek-Cochran-Copper Butte-Riverside Mining Districts

| <u>Claim</u> | <u>Book or Docket</u> | <u>Page</u> | <u>BLM Serial No.</u> |
|------------------|-----------------------|-------------|-----------------------|
| Amended | 1381 | 897 | |
| Terra 15 | 1360 | 237 | 253474 |
| Amended | 1381 | 899 | |
| Terra 16 | 1360 | 239 | 253475 |
| Walnut Canyon 1 | 1360 | 295 | 253476 |
| Walnut Canyon 2 | 1360 | 393 | 253477 |
| Walnut Canyon 3 | 1360 | 391 | 253478 |
| Walnut Canyon 4 | 1360 | 389 | 253479 |
| Walnut Canyon 5 | 1360 | 387 | 253480 |
| Walnut Canyon 6 | 1360 | 385 | 253481 |
| Walnut Canyon 7 | 1360 | 383 | 253482 |
| Walnut Canyon 8 | 1360 | 381 | 253483 |
| Walnut Canyon 14 | 1360 | 377 | 253485 |
| Walnut Canyon 15 | 1360 | 375 | 253486 |
| Walnut Canyon 18 | 1360 | 373 | 253487 |
| Walnut Canyon 19 | 1360 | 371 | 253488 |
| Butte #1 | 1553 | 378 | 289373 |
| Butte #2 | 1553 | 379 | 289374 |
| Sue 65 | 1869 | 958-959 | 325895 |
| Sue 70 | 1869 | 960-961 | 325896 |

| | | | |
|---------------|-----------|-----|-------|
| Adobe | 52, Mines | 493 | 67026 |
| Amended | 372 | 493 | |
| A Hunch No. 2 | 70, Mines | 151 | 67027 |
| Amended | 213 | 35 | |
| A Hunch No. 3 | 70, Mines | 488 | 67028 |
| Amended | 213 | 36 | |
| A Hunch No. 4 | 73, Mines | 267 | 67029 |
| Amended | 213 | 37 | |
| A Hunch No. 5 | 73, Mines | 268 | 67030 |
| Amended | 213 | 38 | |
| A Hunch No. 6 | 73, Mines | 269 | 67031 |
| Amended | 213 | 39 | |

ENTERED INTO COMPUTER

JUL 20 2000

RECEIVED
BUREAU OF
LAND MANAGEMENT
STATE OFFICE
PHOENIX, ARIZONA

JUL 10 9 15 AM '00

RECEIVED
BUREAU OF
LAND MANAGEMENT

24

EXHIBIT A

Unpatented Mining Claims and Mill Site Claims : Pinal, County, AZ
Pioneer-Mineral Creek-Cochran-Copper Butte-Riverside Mining Districts

| <u>Claim</u> | <u>Book or Docket</u> | <u>Page</u> | <u>BLM Serial No.</u> |
|-------------------|-----------------------|-------------|-----------------------|
| A Hunch No. 7 | 78, Mines | 241 | 67032 |
| Amended | 213 | 40 | |
| Canyon No. 6 | 364 | 200 | 67033 |
| Carnation | 30, Mines | 499 | 67035 |
| Chest | 35, Mines | 197 | 67036 |
| Chloride Gulch | 15, Mines | 219 | 67037 |
| Amended | 36, Mines | 591 | |
| Combination | 30, Mines | 499 | 67038 |
| Contact No. 3 | 32, Mines | 531 | 67039 |
| Copper Ace No. 1 | 264 | 537 | 67040 |
| Copper Ace No. 2 | 264 | 538 | 67041 |
| Copper Ace No. 3 | 264 | 539 | 67042 |
| Copper Ace No. 4 | 264 | 540 | 67043 |
| Copper Zone No. 4 | 24, Mines | 543 | 67045 |
| Amended | 372 | 491 | |
| Copper Zone No. 5 | 24, Mines | 544 | 67046 |
| Amended | 372 | 492 | |
| Happy Vale | 35, Mines | 421 | 67047 |
| Led | 35, Mines | 301 | 67048 |
| Major | 32, Mines | 531 | 67049 |
| Major No. 2 | 32, Mines | 532 | 67050 |
| Major No. 3 | 32, Mines | 533 | 67051 |
| Major No. 4 | 35, Mines | 421 | 67052 |
| Major No. 5 | 46, Mines | 26 | 67053 |
| Major No. 6 | 46, Mines | 27 | 67054 |
| Mescal No. 1 | 188 | 564 | 67055 |
| Amended | 193 | 425 | |
| Mescal No. 2 | 188 | 565 | 67056 |
| Mescal No. 3 | 188 | 566 | 67057 |
| Mescal No. 4 | 188 | 567 | 67058 |
| Mescal No. 5 | 189 | 328 | 67059 |
| Mescal No. 6 | 188 | 568 | 67060 |
| Mescal No. 7 | 188 | 569 | 67061 |
| Mescal No. 8 | 189 | 55 | 67062 |
| Mescal No. 9 | 189 | 56 | 67063 |

ENTERED INTO COMPUTER

JUL 20 2000

APPROVED
STATE OFFICE
PHOENIX, ARIZONA

JUL 10 9 15 AM '00

RECEIVED
BUREAU OF
LAND MANAGEMENT

36

30

EXHIBIT A

Unpatented Mining Claims and Mill Site Claims : Pinal, County, AZ
Pioneer-Mineral Creek-Cochran-Copper Butte-Riverside Mining Districts

| <u>Claim</u> | <u>Book or Docket</u> | <u>Page</u> | <u>BLM Serial No.</u> |
|---------------|-----------------------|-------------|-----------------------|
| Mescal No. 10 | 189 | 57 | 67064 |
| Mescal No. 11 | 189 | 58 | 67065 |
| Mescal No. 12 | 189 | 59 | 67066 |
| Mescal No. 13 | 189 | 60 | 67067 |
| Mescal No. 14 | 189 | 61 | 67068 |
| Mescal No. 15 | 189 | 62 | 67069 |
| Mescal No. 16 | 189 | 329 | 67070 |
| Mescal No. 17 | 189 | 63 | 67071 |
| Mescal No. 18 | 189 | 199 | 67072 |
| Mescal No. 19 | 189 | 64 | 67073 |
| Mescal No. 20 | 189 | 65 | 67074 |
| Mescal No. 21 | 189 | 210 | 67075 |
| Mescal No. 22 | 189 | 201 | 67076 |
| Mescal No. 23 | 189 | 202 | 67077 |
| Mescal No. 24 | 189 | 203 | 67078 |
| Mescal No. 25 | 189 | 204 | 67079 |
| Mescal No. 26 | 189 | 205 | 67080 |
| Amended | 194 | 528 | |
| Mescal No. 27 | 194 | 529 | 67081 |
| Mescal No. 28 | 194 | 530 | 67082 |
| Mescal No. 29 | 194 | 531 | 67083 |
| Mescal No. 30 | 194 | 532 | 67084 |
| Mescal No. 31 | 194 | 533 | 67085 |
| Mescal No. 32 | 194 | 534 | 67086 |
| Mescal No. 33 | 194 | 535 | 67087 |
| Mescal No. 34 | 194 | 536 | 67088 |
| Mescal No. 35 | 194 | 537 | 67089 |
| Mescal No. 36 | 194 | 538 | 67090 |
| Mescal No. 37 | 194 | 539 | 67091 |
| Mescal No. 38 | 194 | 540 | 67092 |
| Mescal No. 39 | 194 | 541 | 67093 |
| Mescal No. 40 | 195 | 564 | 67094 |
| Mescal No. 41 | 195 | 565 | 67095 |
| Mescal No. 42 | 195 | 566 | 67096 |
| Mescal No. 43 | 197 | 230 | 67097 |

ENTERED INTO COMPUTER

JUL 20 2000

STATE OFFICE
PHOENIX, ARIZONA

JUL 10 9 15 AM '00

RECEIVED
BUREAU OF
LAND MANAGEMENT

EXHIBIT A

Unpatented Mining Claims and Mill Site Claims : Pinal, County, AZ
Pioneer-Mineral Creek-Cochran-Copper Butte-Riverside Mining Districts

| <u>Claim</u> | <u>Book or Docket</u> | <u>Page</u> | <u>BLM Serial No.</u> |
|--------------------------|-----------------------|-------------|-----------------------|
| Mescal No. 44 | 197 | 231 | 67098 |
| Mescal No. 45 | 197 | 232 | 67099 |
| Mescal No. 46 | 197 | 233 | 67100 |
| Mescal No. 47 | 197 | 234 | 67101 ✓ |
| Amended | 1869 | 910-911 | |
| Mescal No. 49 | 197 | 236 | 67103 |
| Amended | 1869 | 914-914 | |
| Mescal No. 50 | 195 | 562 | 67104 |
| Amended | 1869 | 916 | |
| Mescal No. 51 | 195 | 563 | 67105 |
| Mesquite No. 1 | 197 | 228 | 67106 |
| Mesquite No. 2 | 197 | 229 | 67107 |
| Odessa | 35, Mines | 422 | 67108 |
| Olive | 35, Mines | 198 | 67109 |
| Recall | 35, Mines | 198 | 67110 |
| Rustler No. 1 | 364 | 196 | 67111 |
| Rustler No. 2 | 364 | 197 | 67112 |
| Rustler No. 3 | 364 | 198 | 67113 |
| Rustler No. 4 | 364 | 199 | 67114 |
| Silverball (SilverBall) | 39, Mines | 457 | 67115 |
| Silver King | 31, Mines | 495 | 67116 |
| Silver Lead | 31, Mines | 496 | 67117 |
| Silver Leaf (SilverLeap) | 31, Mines | 497 | 67118 |
| Silver Leap No. 3 | 32, Mines | 530 | 67119 |
| Silver Queen | 31, Mines | 496 | 67120 |
| Silver Threads | 31, Mines | 497 | 67121 |
| Star | 31, Mines | 494 | 67122 |
| Would be Expert | 31, Mines | 302 | 67123 ✓ |
| Southern No. 1 | 297 | 230 | 67173 |
| Southern No. 2 | 297 | 231 | 67174 |
| Southern No. 3 | 297 | 232 | 67175 |
| Southern No. 4 | 297 | 233 | 67176 |
| Southern No. 5 | 297 | 234 | 67177 |
| Amended | 1869 | 940-941 | |
| Southern No. 6 | 297 | 235 | 67178 |

ENTERED INTO COMPUTER

AS JUL 20 2000 *AS*

RECEIVED
STATE OFFICE
PROPERTY, ARIZONA

JUL 10 9 15 AM '00

RECEIVED
BUREAU OF
LAND MANAGEMENT

31

EXHIBIT A

Unpatented Mining Claims and Mill Site Claims : Pinal, County, AZ
Pioneer-Mineral Creek-Cochran-Copper Butte-Riverside Mining Districts

| <u>Claim</u> | <u>Book or Docket</u> | <u>Page</u> | <u>BLM Serial No.</u> |
|-----------------|-----------------------|-------------|-----------------------|
| Amended | 1869 | 942-943 | |
| Southern No. 7 | 334 | 532 | 67179 |
| Southern No. 8 | 334 | 533 | 67180 |
| Amended | 1869 | 944-945 | |
| Ray Southern 1 | 47, Mines | 462 | 67181 |
| Ray Southern 5 | 47, Mines | 463 | 67182 |
| Amended | 1869 | 918-919 | |
| Ray Southern 6 | 47, Mines | 464 | 67183 |
| Amended | 1869 | 920-921 | |
| Ray Southern 7 | 47, Mines | 465 | 67184 |
| Amended | 1869 | 922-923 | |
| Ray Southern 10 | 47, Mines | 468 | 67187 |
| Amended | 1869 | 924-925 | |
| Ray Southern 11 | 47, Mines | 469 | 67188 |
| Amended | 297 | 236 | |
| Ray Southern 12 | 47, Mines | 470 | 67189 |
| Amended | 1869 | 926-927 | |
| Ray Southern 16 | 55, Mines | 355 | 67193 |
| Ray Southern 17 | 56, Mines | 527 | 67195 |
| Amended | 1869 | 934-935 | |
| Ray Southern 39 | 155 | 134 | 67196 |
| Amended | 360 | 522 | |
| Reamended | 1869 | 636-937 | |
| Ray Southern 40 | 155 | 86 | 67197 |
| Amended | 360 | 523 | |
| Reamended | 1869 | 938-939 | |
| Ray Southern 41 | 155 | 87 | 67198 |
| Amended | 360 | 524 | |
| Ray Southern 42 | 158 | 88 | 67199 |
| Amended | 360 | 525 | |
| Bur No. 1 | 719 | 609 | 67249 |
| Amended | 974 | 225 | |
| Bur No. 2 | 719 | 610 | 67250 |
| Amended | 974 | 227 | |
| Bur No. 3 | 719 | 611 | 67251 18 |

ENTERED INTO COMPUTER
JUL 20 2000

RECEIVED
BUREAU OF
LAND MANAGEMENT
PHOENIX, ARIZONA

JUL 10 9 15 AM '00

EXHIBIT A

Unpatented Mining Claims and Mill Site Claims : Pinal, County, AZ
Pioneer-Mineral Creek-Cochran-Copper Butte-Riverside Mining Districts

| <u>Claim</u> | <u>Book or Docket</u> | <u>Page</u> | <u>BLM Serial No.</u> |
|--------------|-----------------------|-------------|-----------------------|
| Amended | 974 | 229 | |
| Bur No. 4 | 719 | 612 | 67252 |
| Amended | 974 | 231 | |
| Bur No. 5 | 719 | 613 | 67253 |
| Amended | 974 | 233 | |
| Bur No. 6 | 719 | 614 | 67254 |
| Amended | 974 | 235 | |
| Bur No. 7 | 719 | 615 | 67255 |
| Amended | 974 | 237 | |
| Bur No. 8 | 719 | 616 | 67256 |
| Amended | 974 | 239 | |
| Bur No. 9 | 719 | 617 | 67257 |
| Amended | 974 | 241 | |
| Bur No. 10 | 719 | 618 | 67258 |
| Amended | 974 | 243 | |
| Reamended | 1890 | 405-406 | |
| Bur No. 11 | 719 | 619 | 67259 |
| Amended | 974 | 245 | |
| Bur No. 12 | 719 | 620 | 67260 |
| Amended | 974 | 247 | |
| Reamended | 1890 | 407-408 | |
| Bur No. 13 | 719 | 621 | 67261 |
| Amended | 974 | 249 | |
| Bur No. 14 | 719 | 622 | 67262 |
| Amended | 974 | 251 | |
| Reamended | 1890 | 409-410 | |
| Bur No. 15 | 719 | 623 | 67263 |
| Amended | 974 | 253 | |
| Bur No. 16 | 719 | 624 | 67264 |
| Amended | 974 | 255 | |
| Reamended | 1890 | 411-412 | |
| Bur No. 17 | 719 | 625 | 67265 |
| Amended | 974 | 257 | |
| Reamended | 1890 | 413-414 | |
| Bur No. 18 | 719 | 626 | 67266 |

ENTERED INTO COMPUTER

JUL 20 2000

ARIZONA
STATE OF THE
PIONEER, ARIZONA

JUL 10 9 15 AM '00

RECEIVED
BUREAU OF
LAND MANAGEMENT

EXHIBIT A

Unpatented Mining Claims and Mill Site Claims : Pinal, County, AZ
Pioneer-Mineral Creek-Cochran-Copper Butte-Riverside Mining Districts

| <u>Claim</u> | <u>Book or Docket</u> | <u>Page</u> | <u>BLM Serial No.</u> |
|--------------|-----------------------|-------------|-----------------------|
| Amended | 974 | 259 | |
| Reamended | 1890 | 415-416 | |
| Bur No. 19 | 719 | 627 | 67267 |
| Amended | 974 | 261 | |
| Reamended | 1890 | 417-418 | |
| Bur No. 20 | 719 | 628 | 67268 |
| Amended | 974 | 263 | |
| Reamended | 1890 | 419-420 | |
| Bur No. 22 | 719 | 630 | 67269 |
| Amended | 974 | 265 | |
| Reamended | 1869 | 946-947 | |
| Bur No. 24 | 719 | 632 | 67271 |
| Amended | 974 | 269 | |
| Reamended | 1869 | 948-949 | |
| Bur No. 26 | 719 | 634 | 67273 |
| Amended | 974 | 273 | |
| Reamended | 1869 | 950-951 | |
| Bur No. 27 | 719 | 635 | 67274 |
| Amended | 974 | 275 | |
| Bur No. 28 | 719 | 636 | 67275 |
| Amended | 974 | 277 | |
| Reamended | 1869 | 952-953 | |
| Bur No. 30 | 719 | 638 | 67277 |
| Amended | 974 | 281 | |
| Reamended | 1869 | 954-955 | |
| Bur No. 31 | 719 | 639 | 67278 |
| Amended | 974 | 283 | |
| Bur No. 32 | 719 | 640 | 67279 |
| Amended | 974 | 285 | |
| Reamended | 1869 | 956-957 | |
| Bur No. 33 | 719 | 641 | 67280 |
| Amended | 974 | 287 | |
| Bur No. 34 | 719 | 642 | 67281 |
| Amended | 974 | 289 | |
| Reamended | 1869 | 970-971 | |

RECEIVED
BUREAU OF
LAND MANAGEMENT
JUL 10 9 15 AM '00

ENTERED INTO COMPUTER

JUL 20 2000
JUL 20 2000

EXHIBIT A

Unpatented Mining Claims and Mill Site Claims : Pinal, County, AZ
 Pioneer-Mineral Creek-Cochran-Copper Butte-Riverside Mining Districts

| <u>Claim</u> | <u>Book or Docket</u> | <u>Page</u> | <u>BLM Serial No.</u> |
|--------------|-----------------------|-------------|-----------------------|
| Bur No. 37 | 719 | 645 | 67284 |
| Amended | 974 | 295 | |
| Bur No. 39 | 719 | 647 | 67286 |
| Amended | 974 | 299 | |
| Bur No. 40 | 719 | 648 | 67287 |
| Amended | 974 | 301 | |
| Reamended | 1869 | 978-979 | |
| Bur No. 41 | 719 | 649 | 67288 |
| Amended | 974 | 303 | |
| Bur No. 43 | 720 | 591 | 67289 |
| Amended | 974 | 305 | |
| Bur No. 45 | 719 | 651 | 67290 |
| Amended | 974 | 307 | |
| Bur No. 46 | 719 | 652 | 67291 |
| Amended | 974 | 309 | |
| Bur No. 47 | 719 | 653 | 67292 |
| Amended | 974 | 311 | |
| Bur No. 48 | 719 | 654 | 67293 |
| Amended | 974 | 313 | |
| Bur No. 49 | 719 | 655 | 67294 |
| Amended | 974 | 315 | |
| Bur No. 50 | 719 | 656 | 67295 |
| Amended | 974 | 317 | |
| Bur No. 51 | 719 | 657 | 67296 |
| Amended | 974 | 319 | |
| Reamended | 1890 | 421-422 | |
| Bur No. 52 | 719 | 658 | 67297 |
| Amended | 974 | 321 | |
| Bur No. 53 | 719 | 659 | 67298 |
| Amended | 974 | 323 | |
| Reamended | 1890 | 423-424 | |
| Bur No. 54 | 719 | 660 | 67299 |
| Amended | 974 | 325 | |
| Bur No. 55 | 719 | 661 | 67300 |
| Amended | 974 | 327 | |

Arizona
 STATE OFFICE
 PHOENIX, ARIZONA

JUL 10 9 15 AM '00

RECEIVED
 BUREAU OF
 LAND MANAGEMENT

ENTERED INTO COMPUTER

8/3

JUL 20 2000

[Signature]

EXHIBIT A

Unpatented Mining Claims and Mill Site Claims : Pinal, County, AZ
Pioneer-Mineral Creek-Cochran-Copper Butte-Riverside Mining Districts

| <u>Claim</u> | <u>Book or Docket</u> | <u>Page</u> | <u>BLM Serial No.</u> |
|--------------|-----------------------|-------------|-----------------------|
| Reamended | 1890 | 425-426 | |
| Bur No. 56 | 719 | 662 | 67301 |
| Amended | 974 | 329 | |
| Bur No. 57 | 719 | 663 | 67302 |
| Amended | 974 | 331 | |
| Reamended | 1890 | 427-428 | |
| Bur No. 58 | 719 | 664 | 67303 |
| Amended | 974 | 333 | |
| Bur No. 59 | 719 | 665 | 67304 |
| Amended | 974 | 335 | |
| Reamended | 1890 | 429-430 | |
| Bur No. 60 | 719 | 666 | 67305 |
| Amended | 974 | 337 | |
| Reamended | 1890 | 431-432 | |
| Bur No. 61 | 719 | 667 | 67306 |
| Amended | 974 | 339 | |
| Reamended | 1890 | 433-434 | |
| Bur No. 62 | 719 | 668 | 67307 |
| Amended | 974 | 341 | |
| Reamended | 1890 | 435-436 | |
| Bur No. 63 | 719 | 669 | 67308 |
| Amended | 974 | 343 | |
| Reamended | 1890 | 437-438 | |
| Bur No. 64 | 719 | 670 | 67309 |
| Amended | 974 | 345 | |
| Reamended | 1890 | 439-440 | |
| Bur No. 65 | 719 | 671 | 67310 |
| Amended | 974 | 347 | |
| Reamended | 1890 | 441-442 | |
| Bur No. 66 | 719 | 672 | 67311 |
| Amended | 974 | 349 | |
| Bur No. 67 | 719 | 673 | 67312 |
| Amended | 974 | 351 | |
| Reamended | 1890 | 443-444 | |
| Bur No. 68 | 719 | 674 | 67313 |

ENTERED INTO COMPUTER
JUL 20 2000
JS *JS*

ARIZONA
STATE OF THE
PROPERTY, ARIZONA

JUL 10 9 15 AM '00

RECEIVED
BUREAU OF
LAND MANAGEMENT

B

12

EXHIBIT A

Unpatented Mining Claims and Mill Site Claims : Pinal, County, AZ
Pioneer-Mineral Creek-Cochran-Copper Butte-Riverside Mining Districts

| <u>Claim</u> | <u>Book or Docket</u> | <u>Page</u> | <u>BLM Serial No.</u> |
|--------------|-----------------------|-------------|-----------------------|
| Amended | 974 | 353 | |
| Bur No. 69 | 719 | 675 | 67314 |
| Amended | 974 | 355 | |
| Reamended | 1890 | 445-446 | |
| Bur No. 71 | 719 | 677 | 67315 |
| Amended | 974 | 357 | |
| Bur No. 73 | 719 | 679 | 67316 |
| Amended | 974 | 359 | |
| Bur No. 75 | 719 | 681 | 67317 |
| Amended | 974 | 361 | |
| Bur No. 77 | 719 | 683 | 67318 |
| Amended | 974 | 363 | |
| Reamended | 1869 | 980-981 | |
| Bur No. 83 | 719 | 689 | 67321 |
| Amended | 974 | 369 | |
| Reamended | 1869 | 984-985 | |
| Bur No. 86 | 719 | 690 | 67322 |
| Amended | 974 | 371 | |
| Bur No. 87 | 719 | 691 | 67323 |
| Amended | 974 | 373 | |
| Bur No. 88 | 719 | 692 | 67324 |
| Amended | 974 | 375 | |
| Bur No. 89 | 719 | 693 | 67325 |
| Amended | 974 | 377 | |
| Bur No. 90 | 719 | 694 | 67326 |
| Amended | 974 | 379 | |
| Bur No. 91 | 719 | 695 | 67327 |
| Amended | 974 | 381 | |
| Bur No. 92 | 719 | 696 | 67328 |
| Amended | 974 | 383 | |
| Bur No. 93 | 719 | 697 | 67329 |
| Amended | 974 | 385 | |
| Bur No. 94 | 719 | 698 | 67330 |
| Amended | 974 | 387 | |
| Bur No. 95 | 719 | 699 | 67331 |

ENTERED INTO COMPUTER

JS JUL 20 2000 *JS*

ARIZONA
STATE OFFICE
PHOENIX, ARIZONA

JUL 10 9 15 AM '00

RECEIVED
BUREAU OF
LAND MANAGEMENT

16 16

EXHIBIT A

Unpatented Mining Claims and Mill Site Claims : Pinal, County, AZ
Pioneer-Mineral Creek-Cochran-Copper Butte-Riverside Mining Districts

| <u>Claim</u> | <u>Book or Docket</u> | <u>Page</u> | <u>BLM Serial No.</u> |
|------------------|-----------------------|-------------|-----------------------|
| Amended | 974 | 389 | |
| Bur No. 116 | 719 | 718 | 67332 |
| Amended | 974 | 391 | |
| Bur No. 117 | 719 | 719 | 67333 |
| Amended | 974 | 393 | |
| Bur No. 118 | 719 | 720 | 67334 |
| Amended | 974 | 395 | |
| Bur No. 119 | 719 | 721 | 67335 |
| Amended | 974 | 397 | |
| Bur No. 120 | 719 | 722 | 67336 |
| Amended | 974 | 399 | |
| Bur No. 121 | 719 | 723 | 67337 |
| Amended | 974 | 401 | |
| Bur No. 122 | 719 | 724 | 67338 |
| Amended | 974 | 403 | |
| Bur No. 123 | 719 | 725 | 67339 |
| Amended | 974 | 405 | |
| Bur No. 124 | 719 | 726 | 67340 |
| Amended | 974 | 407 | |
| Bur No. 125 | 719 | 727 | 67341 |
| Amended | 974 | 409 | |
| Bur No. 126 | 719 | 728 | 67432 |
| Amended | 974 | 411 | 67342 |
| Bur No. 127 | 719 | 729 | 67343 |
| Amended | 974 | 413 | |
| Bur No. 128 | 719 | 730 | 67344 |
| Amended | 974 | 415 | |
| Bur No. 129 | 719 | 731 | 67345 |
| Amended | 974 | 417 | |
| Bur No. 130 | 719 | 732 | 67346 |
| Amended | 974 | 419 | |
| Blue Hills No. 1 | 280 | 374 | 67428 |
| Blue Hills No. 2 | 280 | 375 | 67429 |
| Blue Hills No. 3 | 280 | 376 | 67430 |
| Blue Hills No. 4 | 280 | 377 | 67431 |

ANDREWS
STATE OFFICE
PHOENIX, ARIZONA

RECEIVED
BUREAU OF
LAND MANAGEMENT
JUL 10 9 16 AM '00

ENTERED INTO COMPUTER

JUL 20 2000

EXHIBIT A

Unpatented Mining Claims and Mill Site Claims : Pinal, County, AZ
Pioneer-Mineral Creek-Cochran-Copper Butte-Riverside Mining Districts

| <u>Claim</u> | <u>Book or Docket</u> | <u>Page</u> | <u>BLM Serial No.</u> |
|-------------------|-----------------------|-------------|-----------------------|
| Blue Hills No. 5 | 280 | 378 | 67432 |
| Blue Hills No. 6 | 280 | 379 | 67433 |
| Blue Hills No. 7 | 280 | 380 | 67434 |
| Blue Hills No. 8 | 280 | 381 | 67435 |
| Blue Hills No. 9 | 280 | 382 | 67436 |
| Blue Hills No. 10 | 280 | 383 | 67437 |
| Blue Hills No. 11 | 280 | 384 | 67438 |
| Blue Hills No. 12 | 280 | 385 | 67439 |
| Ray No. 2 | 545 | 102 | 67441 |
| Ray No. 4 | 545 | 104 | 67443 |
| Ray No. 5 | 545 | 105 | 67444 |
| Ray No. 6 | 545 | 106 | 67445 |
| Ray No. 7 | 545 | 107 | 67446 |
| Ray No. 8 | 545 | 108 | 67447 |
| Ray No. 9 | 545 | 109 | 67448 |
| Ray No. 10 | 545 | 110 | 67449 |
| Ray No. 11 | 545 | 111 | 67450 |
| Ray No. 12 | 545 | 112 | 67451 |
| Ray No. 13 | 545 | 113 | 67452 |
| Ray No. 14 | 545 | 114 | 67453 |
| Ray No. 15 | 552 | 367 | 67454 |
| Ray No. 16 | 545 | 116 | 67455 |
| Ray No. 17 | 545 | 117 | 67456 |
| Ray No. 18 | 545 | 118 | 67457 |
| Ray No. 20 | 545 | 120 | 67459 |
| Ray No. 21 | 545 | 121 | 67460 |
| Ray No. 22 | 552 | 381 | 67461 |
| Ray No. 23 | 545 | 122 | 67462 |
| Ray No. 24 | 552 | 382 | 67463 |
| Ray No. 25 | 545 | 123 | 67464 |
| Ray No. 26 | 552 | 383 | 67465 |
| Ray No. 27 | 545 | 124 | 67466 |
| Ray No. 28 | 552 | 384 | 67467 |
| Ray No. 29 | 545 | 125 | 67468 |
| Ray No. 30 | 552 | 385 | 67469 |

RECEIVED
BUREAU OF
LAND MANAGEMENT

JUL 10 9 16 AM '00

STATE OFFICE
PHOENIX, ARIZONA

ENTERED INTO COMPUTER
JUL 20 2000

Handwritten initials and signature.

EXHIBIT A

Unpatented Mining Claims and Mill Site Claims : Pinal, County, AZ
Pioneer-Mineral Creek-Cochran-Copper Butte-Riverside Mining Districts

| <u>Claim</u> | <u>Book or Docket</u> | <u>Page</u> | <u>BLM Serial No.</u> |
|--------------|-----------------------|-------------|-----------------------|
| Ray No. 31 | 552 | 386 | 67470 |
| Ray No. 32 | 552 | 387 | 67471 |
| Ray No. 33 | 552 | 388 | 67472 |
| Ray No. 34 | 552 | 389 | 67473 |
| Ray No. 35 | 545 | 126 | 67474 |
| Ray No. 36 | 545 | 127 | 67475 |
| Ray No. 37 | 545 | 128 | 67476 |
| Ray No. 38 | 545 | 129 | 67477 |
| Ray No. 39 | 545 | 130 | 67478 |
| Ray No. 40 | 545 | 131 | 67479 |
| Ray No. 41 | 545 | 132 | 67480 |
| Ray No. 42 | 545 | 133 | 67481 |
| Ray No. 43 | 552 | 390 | 67482 |
| Ray No. 44 | 552 | 391 | 67483 |
| Ray No. 45 | 552 | 392 | 67484 |
| Ray No. 46 | 552 | 393 | 67485 |
| Ray No. 47 | 552 | 394 | 67486 |
| Ray No. 48 | 552 | 395 | 67487 |
| Ray No. 49 | 546 | 444 | 67488 |
| Ray No. 50 | 546 | 445 | 67489 |
| Ray No. 51 | 546 | 446 | 67490 |
| Ray No. 52 | 546 | 447 | 67491 |
| Ray No. 53 | 546 | 448 | 67492 |
| Ray No. 54 | 546 | 449 | 67493 |
| Ray No. 55 | 546 | 450 | 67494 |
| Ray No. 56 | 546 | 451 | 67495 |
| Ray No. 57 | 546 | 452 | 67496 |
| Ray No. 58 | 546 | 453 | 67497 |
| Ray No. 59 | 546 | 454 | 67498 |
| Ray No. 60 | 552 | 396 | 67499 |
| Ray No. 61 | 548 | 185 | 67500 |
| Ray No. 62 | 548 | 186 | 67501 |
| Ray No. 63 | 548 | 187 | 67502 |
| Ray No. 64 | 548 | 188 | 67503 |
| Ray No. 65 | 548 | 189 | 67504 |

ENTERED INTO COMPUTER

8/3

JUL 20 2000

←

STATE OFFICE
PIONEER, ARIZONA

JUL 10 9 16 AM '00

RECEIVED
BUREAU OF
LAND MANAGEMENT

EXHIBIT A

Page 19 Of 45

Unpatented Mining Claims and Mill Site Claims : Pinal, County, AZ
Pioneer-Mineral Creek-Cochran-Copper Butte-Riverside Mining Districts

| <u>Claim</u> | <u>Book or Docket</u> | <u>Page</u> | <u>BLM Serial No.</u> |
|--------------|-----------------------|-------------|-----------------------|
| Ray No. 66 | 548 | 190 | 67505 |
| Ray No. 67 | 548 | 191 | 67506 |
| Ray No. 68 | 548 | 192 | 67507 |
| Ray No. 69 | 548 | 193 | 67508 |
| Ray No. 70 | 548 | 194 | 67509 |
| Ray No. 71 | 548 | 195 | 67510 |
| Ray No. 72 | 548 | 196 | 67511 |
| Ray No. 73 | 552 | 370 | 67512 |
| Ray No. 74 | 552 | 371 | 67513 |
| Ray No. 75 | 552 | 372 | 67514 |
| Ray No. 76 | 552 | 373 | 67515 |
| Ray No. 77 | 552 | 374 | 67516 |
| Ray No. 78 | 552 | 375 | 67517 |
| Ray No. 79 | 552 | 376 | 67518 |
| Ray No. 80 | 552 | 377 | 67519 |
| Ray No. 81 | 552 | 378 | 67520 |
| Ray No. 82 | 552 | 379 | 67521 |
| Ray No. 83 | 552 | 380 | 67522 |
| Ray No. 84 | 758 | 967 | 67523 |
| Ray No. 85 | 758 | 968 | 67524 |
| Ray No. 86 | 758 | 969 | 67525 |
| Ray No. 87 | 758 | 970 | 67526 |
| Ray No. 88 | 758 | 971 | 67527 |
| Ray No. 89 | 758 | 972 | 67528 |
| Ray No. 90 | 758 | 973 | 67529 |
| Ray No. 91 | 758 | 974 | 67530 |
| Ray No. 92 | 758 | 975 | 67531 |
| Ray No. 93 | 758 | 976 | 67532 |
| Ray No. 94 | 758 | 977 | 67533 |
| Ray No. 95 | 758 | 978 | 67534 |
| Ray No. 96 | 758 | 979 | 67535 |
| Ray No. 97 | 758 | 980 | 67536 ✓ |
| Ray No. 99 | 785 | 780 | 67538 85 |
| Ray No. 100 | 785 | 781 | 67539 |
| Ray No. 101 | 785 | 782 | 67540 85 |

ENTERED INTO COMPUTER

85
JUL 20 2000
85

ARIZONA
STATE OFFICE
PHOENIX, ARIZONA

JUL 10 9 16 AM '00

RECEIVED
BUREAU OF
LAND MANAGEMENT

EXHIBIT A

Unpatented Mining Claims and Mill Site Claims : Pinal, County, AZ
Pioneer-Mineral Creek-Cochran-Copper Butte-Riverside Mining Districts

| <u>Claim</u> | <u>Book or Docket</u> | <u>Page</u> | <u>BLM Serial No.</u> |
|--------------|-----------------------|-------------|-----------------------|
| Pat No. 1 | 1076 | 304 | 138158 |
| Pat No. 2 | 1076 | 306 | 138159 |
| Pat No. 3 | 1076 | 308 | 138160 |
| Pat No. 4 | 1076 | 310 | 138161 |
| RMD No. 39 | 1083 | 493 | 141524 |
| RMD no. 40 | 1083 | 495 | 141525 |
| RMD No. 41 | 1083 | 497 | 141526 |
| RMD No. 42 | 1083 | 499 | 141527 |
| RMD No. 43 | 1083 | 501 | 141528 |
| RMD No. 44 | 1083 | 503 | 141529 |
| RMD No. 45 | 1083 | 505 | 141530 |
| RMD No. 46 | 1083 | 507 | 141531 |
| RMD No. 47 | 1083 | 509 | 141532 |
| RMD No. 48 | 1083 | 511 | 141533 |
| RMD No. 49 | 1083 | 513 | 141534 |
| RMD No. 50 | 1083 | 515 | 141535 |
| RMD No. 51 | 1083 | 517 | 141536 |
| RMD No. 52 | 1083 | 519 | 141537 |
| RMD No. 53 | 1083 | 521 | 141538 |
| RMD No. 54 | 1083 | 523 | 141539 |
| RMD No. 55 | 1083 | 525 | 141540 |
| RMD No. 56 | 1083 | 527 | 141541 |
| RMD No. 57 | 1083 | 529 | 141542 |
| RMD No. 58 | 1083 | 531 | 141543 |
| RMD No. 59 | 1083 | 533 | 141544 |
| RMD No. 60 | 1083 | 535 | 141545 |
| RMD No. 61 | 1083 | 537 | 141546 |
| RMD No. 62 | 1083 | 539 | 141547 |
| RMD No. 63 | 1083 | 541 | 141548 |
| RMD No. 64 | 1083 | 543 | 141549 |
| RMD No. 65 | 1083 | 545 | 141550 |
| RMD No. 66 | 1083 | 547 | 141551 |
| RMD No. 67 | 1083 | 549 | 141552 |
| RMD No. 68 | 1083 | 551 | 141553 |
| RMD No. 69 | 1083 | 553 | 141554 |

ENTERED INTO COMPUTER

JUL 20 2000
JS
Xo

STATE OFFICE
PIONEER DISTRICT

JUL 10 9 16 AM '00

RECEIVED
BUREAU OF
LAND MANAGEMENT

35

- 35

EXHIBIT A

Unpatented Mining Claims and Mill Site Claims : Pinal, County, AZ
Pioneer-Mineral Creek-Cochran-Copper Butte-Riverside Mining Districts

| <u>Claim</u> | <u>Book or Docket</u> | <u>Page</u> | <u>BLM Serial No.</u> |
|-------------------|-----------------------|-------------|-----------------------|
| RMD No. 70 | 1083 | 555 | 141555 |
| RMD No. 137 | 1083 | 689 | 141622 |
| RMD No. 138 | 1083 | 691 | 141623 |
| Mescal No. 48 | 1869 | 912-913 | 325897 |
| Ray Southern 14 | 1869 | 928-929 | 325898 |
| Ray Southern | 1869 | 930-931 | 325899 |
| Ray Southern 16-A | 1869 | 932-933 | 325900 |
| Bur No. 35 | 1869 | 972-973 | 325904 |
| Bur No. 36 | 1869 | 974-975 | 325905 |
| Bur No. 38 | 1869 | 976-977 | 325906 |
| Bur No. 81 | 1869 | 982-983 | 325907 |
| Ray No. 98 | 1869 | 986-987 | 325908 |

| | | | |
|----------|------|---------|--------|
| Elder 3 | 1671 | 022 | 303735 |
| Elder 4 | 1671 | 024 | 303736 |
| Elder 5 | 1671 | 026 | 303737 |
| Elder 6 | 1671 | 028 | 303738 |
| Elder 7 | 1671 | 030 | 303739 |
| Elder 8 | 1671 | 032 | 303740 |
| Elder 9 | 1671 | 034 | 303741 |
| Elder 10 | 1671 | 036 | 303742 |
| Elder 11 | 1671 | 038 | 303743 |
| Elder 12 | 1671 | 040 | 303744 |
| Elder 15 | 1671 | 046 | 303747 |
| Amended | 1869 | 964-965 | |
| Elder 17 | 1671 | 050 | 303749 |
| Elder 19 | 1671 | 054 | 303751 |
| Elder 21 | 1671 | 058 | 303753 |
| Elder 23 | 1671 | 062 | 303755 |
| Elder 30 | 1671 | 076 | 303762 |
| Elder 31 | 1671 | 078 | 303763 |
| Elder 32 | 1671 | 080 | 303764 |
| Elder 33 | 1671 | 082 | 303765 |

STATE OF ARIZONA
STATE OFFICE
PHOENIX, ARIZONA

JUL 10 9 16 AM '00

RECEIVED
BUREAU OF
LAND MANAGEMENT

ENTERED INTO COMPUTER

MS

JUL 20 2000

EXHIBIT A

Unpatented Mining Claims and Mill Site Claims : Pinal, County, AZ
Pioneer-Mineral Creek-Cochran-Copper Butte-Riverside Mining Districts

| <u>Claim</u> | <u>Book or Docket</u> | <u>Page</u> | <u>BLM Serial No.</u> |
|--------------|-----------------------|-------------|---------------------------|
| Elder 34 | 1671 | 084 | 303766 |
| Elder 35 | 1671 | 086 | 303767 |
| Elder 36 | 1671 | 088 | 303768 |
| Elder 37 | 1671 | 090 | 303769 |
| Elder 38 | 1671 | 092 | 303770 |
| Elder 39 | 1671 | 094 | 303771 |
| Elder 48 | 1671 | 096 | 303772 |
| Elder 49 | 1671 | 098 | 303773 |
| Elder 50 | 1671 | 100 | 303774 |
| Elder 51 | 1671 | 102 | 303775 |
| Elder 52 | 1671 | 104 | 303776 |
| Elder 53 | 1671 | 106 | 303777 |
| Elder 54 | 1671 | 108 | 303778 |
| Elder 55 | 1671 | 110 | 303779 |
| Elder 56 | 1671 | 112 | 303780 |
| Elder 57 | 1671 | 114 | 303781 |
| Elder 2 | 1752 | 867 | 315170 |
| Elder 40 | 1752 | 869 | 315171 |
| Elder 41 | 1752 | 871 | 315172 |
| Elder 42 | 1752 | 873 | 315173 |
| Elder 43 | 1752 | 875 | 315174 |
| Elder 44 | 1752 | 877 | 315175 |
| Elder 45 | 1752 | 879 | 315176 |
| Elder 46 | 1752 | 881 | 315177 |
| Elder 47 | 1752 | 883 | 315178 |
| Elder 58 | 1752 | 885 | 315179 |
| Elder 59 | 1752 | 887 | 315180 |
| Elder 60 | 1752 | 889 | 315181 |
| Elder 61 | 1752 | 891 | 315182 |
| Elder 62 | 1752 | 962-963 | 325901* 315183 |
| Elder 63 | 1752 | 895 | 315184 |
| Elder 64 | 1752 | 897 | 315185 |
| Elder 65 | 1752 | 899 | 315186 |
| Elder 13A | 1869 | 962-963 | 325901* |
| Elder 18A | 1869 | 966-967 | 325902 |

ENTERED INTO COMPUTER

JUL 20 2000

STATE OF ARIZONA
DEPARTMENT OF LAND AND MINING

JUL 10 9 16 AM '00

RECEIVED
BUREAU OF
LAND MANAGEMENT

EXHIBIT A

Unpatented Mining Claims and Mill Site Claims : Pinal, County, AZ
Pioneer-Mineral Creek-Cochran-Copper Butte-Riverside Mining Districts

| <u>Claim</u> | <u>Book or Docket</u> | <u>Page</u> | <u>BLM Serial No.</u> |
|------------------|-----------------------|-------------|-----------------------|
| Elder 22A | 1869 | 968-969 | 325903 |
| ***** | | | |
| Portland 5 | 683 | 163 | 67373 |
| ***** | | | |
| Portland 6 | 683 | 164 | 67374 |
| Portland 7 | 683 | 166 | 67375 |
| ***** | | | |
| Teapot No. 11 | 850 | 617 | 1186 |
| Teapot No. 12 | 850 | 618 | 1187 |
| Livingston No. 2 | 133 | 196 | 67365 |
| New Year No. 3 | 57, Mines | 575 | 67366 |
| New Year No. 4 | 57, Mines | 576 | 67367 |
| New Year No. 5 | 57, Mines | 577 | 67368 |
| New Year No. 6 | 57, Mines | 578 | 67369 |
| New Year No. 7 | 57, Mines | 579 | 67370 |
| New Year No. 8 | 57, Mines | 580 | 67371 |
| New Year No. 9 | 57, Mines | 581 | 67372 |
| Portland No. 8 | 720 | 592 | 67376 |
| Portland No. 9 | 720 | 593 | 67377 |
| Portland No. 10 | 720 | 594 | 67378 |
| Portland No. 11 | 720 | 595 | 67379 |
| Portland No. 12 | 720 | 596 | 67380 |
| Portland No. 13 | 720 | 597 | 67381 |
| Portland No. 14 | 720 | 598 | 67382 |
| Portland No. 15 | 720 | 599 | 67383 |
| Portland No. 16 | 720 | 600 | 67384 |
| Teapot No. 1 | 834 | 692 | 67385 |
| Teapot No. 2 | 834 | 693 | 67386 |
| Teapot No. 3 | 834 | 694 | 67387 |
| Teapot No. 4 | 834 | 695 | 67388 |
| Teapot No. 5 | 834 | 696 | 67389 |

ENTERED INTO COMPUTER

JUL 20 2000

SB
Ja

ARIZONA
STATE OFFICE
PHOENIX, ARIZONA

JUL 10 9 16 AM '00

RECEIVED
BUREAU OF
LAND MANAGEMENT

EXHIBIT A

Unpatented Mining Claims and Mill Site Claims : Pinal, County, AZ
Pioneer-Mineral Creek-Cochran-Copper Butte-Riverside Mining Districts

| <u>Claim</u> | <u>Book or Docket</u> | <u>Page</u> | <u>BLM Serial No.</u> |
|--------------------|-----------------------|-------------|-----------------------|
| Teapot No. 6 | 834 | 697 | 67390 |
| Teapot No. 7 | 834 | 698 | 67391 |
| Teapot No. 8 | 834 | 699 | 67392 |
| Teapot No. 9 | 834 | 700 | 67393 |
| Teapot No. 10 | 834 | 701 | 67394 |
| Red Hills No. 1 | 129 | 129 | 67395 |
| Amended | 152 | 393 | |
| Red Hills No. 2 | 129 | 130 | 67396 |
| Amended | 152 | 394 | |
| Red Hills No. 3 | 129 | 131 | 67397 |
| Amended | 152 | 395 | |
| Red Hills No. 4 | 129 | 132 | 67398 |
| Amended | 491 | 46 | |
| Red Hills No. 5 | 129 | 133 | 67399 |
| Amended | 491 | 47 | |
| Red Hills No. 6 | 129 | 134 | 67400 |
| Red Hills No. 7 | 129 | 135 | 67401 |
| Red Hills No. 8 | 133 | 195 | 67402 |
| Red Hills No. 9 | 129 | 137 | 67403 |
| Amended | 132 | 177 | |
| Red Hills No. 11 | 129 | 139 | 67404 |
| Amended | 132 | 178 | |
| Red Hills Fraction | 487 | 394 | 67405 |
| Red Bluff | 495 | 504 | 67406 |
| West No. 1 | 520 | 971 | 67407 |
| West No. 2 | 520 | 972 | 67408 |
| West No. 3 | 520 | 973 | 67409 |
| West No. 4 | 520 | 974 | 67410 |
| West No. 5 | 520 | 975 | 67411 |
| West No. 6 | 520 | 976 | 67412 |
| West No. 7 | 520 | 977 | 67413 |
| West No. 8 | 520 | 978 | 67414 |
| West No. 9 | 520 | 979 | 67415 |
| West No. 10 | 520 | 980 | 67416 |
| West No. 11 | 520 | 981 | 67417 |

ENTERED INTO COMPUTER

JUL 20 2000

RECEIVED
STATE OFFICE
PHOENIX, ARIZONA

JUL 10 9 16 AM '00

RECEIVED
BUREAU OF
LAND MANAGEMENT

EXHIBIT A

Unpatented Mining Claims and Mill Site Claims : Pinal, County, AZ
Pioneer-Mineral Creek-Cochran-Copper Butte-Riverside Mining Districts

| <u>Claim</u> | <u>Book or Docket</u> | <u>Page</u> | <u>BLM Serial No.</u> |
|------------------|-----------------------|-------------|-----------------------|
| West No. 12 | 520 | 982 | 67418 |
| West No. 13 | 520 | 983 | 67419 |
| West No. 14 | 520 | 984 | 67420 |
| West No. 15 | 520 | 985 | 67421 |
| West No. 16 | 520 | 986 | 67422 |
| West No. 17 | 520 | 987 | 67423 |
| West No. 18 | 520 | 988 | 67424 |
| West No. 19 | 520 | 989 | 67425 |
| West No. 20 | 520 | 990 | 67426 |
| West No. 21 | 520 | 991 | 67427 |
| ***** | | | |
| Wedge No. 1 | 431 | 418 | 67025 ✓ |
| ***** | | | |
| Dacite #1 | 604 | 893 | 46919 |
| Dacite #2 | 604 | 894 | 46920 |
| Dacite #3 | 604 | 895 | 46921 |
| Dacite #4 | 604 | 896 | 46922 |
| Dacite #5 | 604 | 897 | 46923 |
| Dacite #6 | 604 | 898 | 46924 |
| Kay 139 | 604 | 861 | 47104 |
| Kay 140 | 604 | 862 | 47105 |
| Kay 140 Amended | 1753 | 771 and 772 | |
| Kay 144 | 604 | 866 | 47109 |
| Kay 152 | 604 | 874 | 47117 |
| Kay 154 | 604 | 876 | 47119 |
| LD No. 1 | 688 | 408 | 47272 |
| LD No. 1 Amended | 711 | 870 | |
| LD No. 2 | 688 | 409 | 47273 |
| LD No. 2 Amended | 693 | 556 | |
| LD No. 3 | 693 | 408 | 47274 |
| LD No. 3 Amended | 688 | 870 | |
| LD No. 4 | 688 | 398 | 47275 |

26
26

ENTERED INTO COMPUTER

813 JUL 20 2000
Sc

STATE OF ARIZONA
BUREAU OF LAND MANAGEMENT
PIONEER, ARIZONA

JUL 10 9 17 AM '00

RECEIVED
BUREAU OF
LAND MANAGEMENT

EXHIBIT A

Unpatented Mining Claims and Mill Site Claims : Pinal, County, AZ
Pioneer-Mineral Creek-Cochran-Copper Butte-Riverside Mining Districts

| <u>Claim</u> | <u>Book or Docket</u> | <u>Page</u> | <u>BLM Serial No.</u> |
|------------------|-----------------------|-------------|-----------------------|
| LD No. 4 Amended | 693 | 558 | |
| LD No. 5 | 688 | 399 | 47276 |
| LD No. 5 Amended | 693 | 559 | |
| LD No. 6 | 688 | 400 | 47277 |
| LD No. 6 Amended | 693 | 560 | |
| LD No. 7 | 688 | 401 | 47278 |
| LD No. 7 Amended | 693 | 561 | |
| LD No. 8 | 688 | 402 | 47279 |
| LD No. 8 Amended | 693 | 562 | |
| LD No. 9 | 688 | 410 | 47280 |
| LD No. 9 Amended | 716 | 365 | |
| Kay 82 | 1732 | 181 and 182 | 313010 |
| Kay 84 | 1732 | 185 and 186 | 313012 |
| Kay 86 | 1732 | 189 and 190 | 313014 |
| Kay 88 | 1732 | 193 and 194 | 313016 |
| Kay 129 | 1732 | 195 and 196 | 313017 |
| Kay 130 | 1732 | 197 and 198 | 313018 |
| Kay 131 | 1732 | 199 and 200 | 313019 |
| Kay 132 | 1732 | 201 and 202 | 313020 |
| Kay 133 | 1732 | 203 and 204 | 313021 |
| Kay 134 | 1732 | 205 and 206 | 313022 |
| Kay 135 | 1732 | 207 and 208 | 313023 |
| Kay 136 | 1732 | 209 and 210 | 313024 |
| Kay 137 | 1732 | 211 and 212 | 313025 |
| Kay 138 | 1732 | 213 and 214 | 313026 |
| Kay 141 | 1732 | 215 and 216 | 313027 |
| Kay 142 | 1732 | 217 and 218 | 313028 |
| Kay 143 | 1732 | 219 and 220 | 313029 |
| Kay 145 | 1732 | 221 and 222 | 313030 |
| Kay 146 | 1732 | 223 and 224 | 313031 |
| Kay 147 | 1732 | 225 and 226 | 313032 |
| Kay 148 | 1732 | 227 and 228 | 313033 |
| Kay 149 | 1732 | 229 and 230 | 313034 |
| Kay 150 | 1732 | 231 and 232 | 313035 |
| Kay 151 | 1753 | 767 and 768 | 315168 |

ENTERED INTO COMPUTER

8/3 JUL 20 2000

[Signature]

RECEIVED
STATE OFFICE
PHOENIX, ARIZONA

JUL 10 9 17 AM '00

RECEIVED
BUREAU OF
LAND MANAGEMENT

EXHIBIT A

Unpatented Mining Claims and Mill Site Claims : Pinal, County, AZ
Pioneer-Mineral Creek-Cochran-Copper Butte-Riverside Mining Districts

| <u>Claim</u> | <u>Book or Docket</u> | <u>Page</u> | <u>BLM Serial No.</u> |
|--------------|-----------------------|-------------|-----------------------|
| Kay 153 | 1753 | 769 and 770 | 315169 |
| Rook No. 1 | 1771 | 262 | 316548 |
| Rook No. 2 | 1771 | 263 | 316549 |
| Rook No. 3 | 1771 | 264 | 316550 |
| Rook No. 4 | 1771 | 265 | 316551 |
| Rook No. 5 | 1771 | 266 | 316552 |
| Rook No. 6 | 1771 | 267 | 316553 |
| Rook No. 7 | 1771 | 268 | 316554 |

| | | | |
|----------------------|-----|-----|-------|
| Margaret 69 | 559 | 854 | 45754 |
| Margaret 69 East | 568 | 276 | 45755 |
| Margaret 133 | 559 | 860 | 45820 |
| Margaret 135 | 559 | 862 | 45823 |
| Margaret 137 | 559 | 864 | 45826 |
| Margaret 138 | 559 | 865 | 45827 |
| Margaret 138 Amended | 574 | 588 | |
| Margaret 139 | 559 | 866 | 45828 |
| Margaret 140 | 559 | 867 | 45829 |
| Margaret 140 Amended | 574 | 589 | |
| Margaret 153 | 564 | 531 | 45842 |
| Margaret 154 | 564 | 532 | 45843 |
| Margaret 155 | 564 | 533 | 45844 |
| Margaret 156 | 564 | 534 | 45845 |
| Margaret 157 | 559 | 874 | 45846 |
| Margaret 159 | 559 | 876 | 45849 |
| Margaret 161 | 559 | 878 | 45852 |
| Margaret 162 | 559 | 879 | 45853 |
| Margaret 162 West | 568 | 282 | 45854 |
| Margaret 163 | 559 | 880 | 45855 |
| Margaret 164 | 559 | 881 | 45856 |
| Margaret 164 Amended | 583 | 785 | |
| Margaret 164 West | 568 | 283 | 45857 |
| Margaret 165 | 559 | 882 | 45858 |

ENTERED INTO COMPUTER
JUL 20 2000
[Signature]

ARIZONA
STATE OFFICE
PHOENIX, ARIZONA

JUL 10 9 17 AM '00

RECEIVED
BUREAU OF
LAND MANAGEMENT

EXHIBIT A

Unpatented Mining Claims and Mill Site Claims : Pinal, County, AZ
Pioneer-Mineral Creek-Cochran-Copper Butte-Riverside Mining Districts

| <u>Claim</u> | <u>Book or Docket</u> | <u>Page</u> | <u>BLM Serial No.</u> |
|----------------------|-----------------------|-------------|-----------------------|
| Margaret 166 | 559 | 883 | 45859 |
| Margaret 166 West | 568 | 284 | 45860 |
| Margaret 217 | 559 | 884 | 45901 |
| Margaret 218 | 559 | 885 | 45902 |
| Margaret 219 | 559 | 886 | 45903 |
| Margaret 220 | 559 | 887 | 45904 |
| Margaret 221 | 559 | 888 | 45905 |
| Margaret 222 | 559 | 889 | 45906 |
| Margaret 223 | 559 | 890 | 45907 |
| Margaret 224 | 559 | 891 | 45908 |
| Margaret 225 | 559 | 892 | 45909 |
| Margaret 225 Amended | 583 | 784 | |
| Margaret 226 | 559 | 893 | 45910 |
| Margaret 226 Amended | 574 | 603 | |
| Margaret 227 | 564 | 535 | 45911 |
| Margaret 228 | 564 | 536 | 45912 |
| Margaret 229 | 564 | 537 | 45913 |
| Margaret 230 | 564 | 538 | 45914 |
| Margaret 231 | 564 | 539 | 45915 |
| Margaret 233 | 559 | 894 | 45916 |
| Margaret 234 | 559 | 895 | 45917 |
| Margaret 234 West | 568 | 287 | 45918 |
| Margaret 235 | 560 | 729 | 45919 |
| Margaret 236 | 560 | 730 | 45920 |
| Margaret 236 Amended | 574 | 604 | |
| Margaret 237 | 560 | 731 | 45921 |
| Margaret 238 | 560 | 732 | 45922 |
| Margaret 239 | 560 | 733 | 45923 |
| Margaret 240 | 560 | 734 | 45924 |
| Margaret 241 | 560 | 735 | 45925 |
| Margaret 242 | 560 | 736 | 45926 |
| Margaret 242 Amended | 574 | 605 | |
| Margaret 243 | 560 | 737 | 45927 |
| Margaret 244 | 560 | 738 | 45928 |
| Margaret 244 Amended | 574 | 606 | |

ACCEPTED
STATE CLERK
PHOENIX, ARIZONA

JUL 10 9 17 AM '00

RECEIVED
BUREAU OF
LAND MANAGEMENT

ENTERED INTO COMPUTER

83 JUL 20 2000

EXHIBIT A

Unpatented Mining Claims and Mill Site Claims : Pinal, County, AZ
Pioneer-Mineral Creek-Cochran-Copper Butte-Riverside Mining Districts

| <u>Claim</u> | <u>Book or Docket</u> | <u>Page</u> | <u>BLM Serial No.</u> |
|----------------------|-----------------------|-------------|-----------------------|
| Margaret 245 | 560 | 739 | 45929 |
| Margaret 246 | 560 | 740 | 45930 |
| Margaret 247 | 559 | 896 | 45931 |
| Margaret 248 | 559 | 897 | 45932 |
| Margaret 248 Amended | 574 | 607 | |
| Margaret 249 | 561 | 578 | 45933 |
| Margaret 250 | 561 | 579 | 45934 |
| Margaret 251 | 561 | 580 | 45935 |
| Margaret 252 | 561 | 581 | 45936 |
| Margaret 253 | 561 | 582 | 45937 |
| Margaret 254 | 561 | 583 | 45938 |
| Margaret 255 | 561 | 584 | 45939 |
| Margaret 256 | 561 | 585 | 45940 |
| Margaret 257 | 561 | 586 | 45941 |
| Margaret 258 | 561 | 587 | 45942 |
| Margaret 259 | 561 | 588 | 45943 |
| Margaret 260 | 561 | 589 | 45944 |
| Margaret 261 | 560 | 741 | 45945 |
| Margaret 262 | 560 | 742 | 45946 |
| Margaret 263 | 560 | 743 | 45947 |
| Margaret 264 | 560 | 744 | 45948 |
| Margaret 265 | 561 | 590 | 45949 |
| Margaret 266 | 561 | 591 | 45950 |
| Margaret 267 | 561 | 592 | 45951 |
| Margaret 268 | 561 | 593 | 45952 |
| Margaret 269 | 560 | 745 | 45953 |
| Margaret 270 | 560 | 746 | 45954 |
| Margaret 271 | 560 | 747 | 45955 |
| Margaret 272 | 560 | 748 | 45956 |
| Margaret 273 | 561 | 594 | 45957 |
| Margaret 274 | 561 | 595 | 45958 |
| Margaret 275 | 561 | 596 | 45959 |
| Margaret 276 | 561 | 596 | 45960 |
| Margaret 277 | 561 | 596 | 45961 |
| Margaret 278 | 561 | 597 | 45962 |

ENTERED INTO COMPUTER

13 JUL 20 2000

APPROPRIATE
STATE OFFICE
PHOENIX, ARIZONA

JUL 10 9 17 AM '00

RECEIVED
BUREAU OF
LAND MANAGEMENT

EXHIBIT A

Unpatented Mining Claims and Mill Site Claims : Pinal, County, AZ
Pioneer-Mineral Creek-Cochran-Copper Butte-Riverside Mining Districts

| <u>Claim</u> | <u>Book or Docket</u> | <u>Page</u> | <u>BLM Serial No.</u> |
|----------------------|-----------------------|-------------|-----------------------|
| Margaret 279 | 561 | 598 | 45963 |
| Margaret 280 | 561 | 599 | 45964 |
| Margaret 281 | 561 | 600 | 45965 |
| Margaret 282 | 561 | 603 | 45966 |
| Margaret 283 | 567 | 542 | 45967 |
| Margaret 284 | 567 | 543 | 45968 |
| Margaret 285 | 567 | 544 | 45969 |
| Margaret 286 | 567 | 545 | 45970 |
| Margaret 287 | 564 | 540 | 45971 |
| Margaret 305 | 565 | 739 | 45985 |
| Margaret 306 | 565 | 740 | 45986 |
| Margaret 307 | 565 | 741 | 45987 |
| Margaret 308 | 565 | 742 | 45988 |
| Margaret 309 | 565 | 743 | 45989 |
| Margaret 310 | 565 | 744 | 45990 |
| Margaret 311 | 565 | 745 | 45991 |
| Margaret 312 | 565 | 746 | 45992 |
| Margaret 313 | 565 | 747 | 45993 |
| Margaret 314 | 565 | 748 | 45994 |
| Margaret 315 | 565 | 749 | 45995 |
| Margaret 316 | 565 | 750 | 45996 |
| Margaret 317 | 565 | 751 | 45997 |
| Margaret 318 | 565 | 752 | 45998 |
| Margaret 319 | 565 | 753 | 45999 |
| Margaret 320 | 565 | 754 | 46000 |
| Margaret 321 | 567 | 546 | 46001 |
| Margaret 322 | 567 | 547 | 46002 |
| Margaret 323 | 567 | 548 | 46003 |
| Margaret 324 | 567 | 549 | 46004 |
| Margaret 325 | 565 | 755 | 46005 |
| Margaret 327 | 565 | 757 | 46007 |
| Margaret 328 | 565 | 758 | 46008 |
| Margaret 331 | 572 | 914 | 46011 |
| Margaret 331 Amended | 614 | 329 | |
| Margaret 332 | 572 | 915 | 46012 |

RECEIVED
BUREAU OF
LAND MANAGEMENT

JUL 10 9 17 AM '00

ARIZONA
STATE OFFICE
PHOENIX, ARIZONA

ENTERED INTO COMPUTER

813 JUL 20 2000

EXHIBIT A

Unpatented Mining Claims and Mill Site Claims : Pinal, County, AZ
Pioneer-Mineral Creek-Cochran-Copper Butte-Riverside Mining Districts

| <u>Claim</u> | <u>Book or Docket</u> | <u>Page</u> | <u>BLM Serial No.</u> |
|----------------------|-----------------------|-------------|-----------------------|
| Margaret 332 Amended | 583 | 788 | |
| Margaret 333 | 572 | 916 | 46013 |
| Margaret 334 | 572 | 917 | 46014 |
| Margaret 335 | 572 | 918 | 46015 |
| Margaret 335 Amended | 583 | 787 | |
| Margaret 336 | 572 | 919 | 46016 |
| Kay 1 | 1732 | 129 and 130 | 312984 |
| Kay 2 | 1732 | 131 and 132 | 312985 |
| Kay 3 | 1732 | 133 and 134 | 312986 |
| Kay 4 | 1732 | 135 and 136 | 312987 |
| Kay 5 | 1732 | 137 and 138 | 312988 |
| Kay 6 | 1732 | 139 and 140 | 312989 |
| Kay 7 | 1732 | 141 and 142 | 312990 |
| Kay 8 | 1732 | 143 and 144 | 312991 |
| Kay 9 | 1732 | 145 and 146 | 312992 |
| Kay 10 | 1762 | 147 and 148 | 312993 |
| Kay 11 | 1732 | 149 and 150 | 312994 |
| Kay 12 | 1732 | 151 and 152 | 312995 |
| Kay 13 | 1732 | 153 and 154 | 312996 |
| Kay 14 | 1732 | 155 and 156 | 312997 |
| Kay 15 | 1732 | 157 and 158 | 312998 |
| Kay 16 | 1732 | 159 and 160 | 312999 |
| Kay 17 | 1732 | 161 and 162 | 313000 |
| Kay 18 | 1732 | 163 and 164 | 313001 |
| Kay 19E | 1732 | 165 and 166 | 313002 |
| Kay 19W | 1732 | 167 and 168 | 313003 |
| Kay 20E | 1732 | 169 and 170 | 313004 |
| Kay 20W | 1732 | 171 and 172 | 313005 |
| Kay 21E | 1732 | 173 and 174 | 313006 |
| Kay 21W | 1732 | 175 and 176 | 313007 |
| Kay 22 | 1732 | 177 and 178 | 313008 |
| Kay 81 | 1732 | 179 and 180 | 313009 |
| Kay 83 | 1732 | 183 and 184 | 313011 |
| Kay 85 | 1732 | 187 and 188 | 313013 33 |
| Kay 87 | 1732 | 191 and 192 | 313015 33 |

ENTERED INTO COMPUTER

13 JUL 20 2000

ALZONA
STATE OFFICE
PHOENIX, ARIZONA

JUL 10 9 17 AM '00

RECEIVED
BUREAU OF
LAND MANAGEMENT

EXHIBIT A

Unpatented Mining Claims and Mill Site Claims : Pinal, County, AZ
Pioneer-Mineral Creek-Cochran-Copper Butte-Riverside Mining Districts

| <u>Claim</u> | <u>Book or Docket</u> | <u>Page</u> | <u>BLM Serial No.</u> |
|------------------|-----------------------|-------------|-----------------------|
| ***** | | | |
| Belgravia No. 1 | 536 | 29 | 67349 |
| Belgravia No. 2 | 536 | 30 | 67350 |
| Belgravia No. 3 | 536 | 31 | 67351 |
| Belgravia No. 4 | 536 | 32 | 67352 |
| Belgravia No. 5 | 536 | 33 | 67353 |
| Belgravia No. 6 | 536 | 34 | 67354 |
| Belgravia No. 7 | 536 | 35 | 67355 |
| Belgravia No. 8 | 536 | 36 | 67356 |
| Belgravia No. 9 | 536 | 37 | 67357 |
| Belgravia No. 10 | 536 | 38 | 67358 |
| Belgravia No. 11 | 536 | 39 | 67359 |
| Belgravia No. 12 | 536 | 40 | 67360 |
| Belgravia No. 13 | 536 | 41 | 67361 |
| Belgravia No. 14 | 536 | 42 | 67362 |
| Belgravia No. 15 | 536 | 43 | 67363 |
| Belgravia No. 16 | 536 | 44 | 67364 |

| | | | |
|-------------|-----|-----|-------|
| Erman No. 1 | 537 | 209 | 67124 |
| Amended | 974 | 163 | |
| Erman No. 2 | 537 | 210 | 67125 |
| Amended | 974 | 165 | |
| Erman No. 3 | 537 | 211 | 67126 |
| Amended | 974 | 167 | |
| Erman No. 4 | 537 | 212 | 67127 |
| Amended | 974 | 169 | |
| Erman No. 5 | 537 | 213 | 67128 |
| Amended | 974 | 171 | |
| Erman No. 6 | 537 | 214 | 67129 |
| Amended | 974 | 173 | |
| Erman No. 7 | 537 | 215 | 67130 |

ENTERED INTO COMPUTER

MB
JUL 20 2000
SC

RECEIVED
BUREAU OF
LAND MANAGEMENT
JUL 10 9 17 AM '00
ARIZONA
STATE OFFICE
PHOENIX, ARIZONA

EXHIBIT A

Unpatented Mining Claims and Mill Site Claims : Pinal, County, AZ
Pioneer-Mineral Creek-Cochran-Copper Butte-Riverside Mining Districts

| <u>Claim</u> | <u>Book or Docket</u> | <u>Page</u> | <u>BLM Serial No.</u> |
|--------------|-----------------------|-------------|-----------------------|
| Amended | 974 | 175 | |
| Erman No. 8 | 537 | 216 | 67131 |
| Amended | 974 | 177 | |
| Erman No. 9 | 537 | 217 | 67132 |
| Amended | 974 | 179 | |
| Erman No. 10 | 537 | 218 | 67133 |
| Amended | 974 | 181 | |
| Erman No. 11 | 537 | 219 | 67134 |
| Amended | 974 | 183 | |
| Erman No. 12 | 537 | 220 | 67135 |
| Amended | 974 | 185 | |
| Erman No. 13 | 537 | 221 | 67136 |
| Amended | 974 | 187 | |
| Erman No. 14 | 537 | 222 | 67137 |
| Amended | 974 | 189 | |
| Erman No. 15 | 537 | 223 | 67138 |
| Amended | 974 | 191 | |
| Erman No. 16 | 537 | 224 | 67139 |
| Amended | 974 | 193 | |
| Erman No. 17 | 537 | 225 | 67140 |
| Amended | 974 | 195 | |
| Erman No. 18 | 537 | 226 | 67141 |
| Amended | 974 | 197 | |
| Erman No. 19 | 537 | 227 | 67142 |
| Amended | 974 | 199 | |
| Erman No. 20 | 537 | 228 | 67143 |
| Amended | 974 | 201 | |
| Erman No. 21 | 537 | 229 | 67144 |
| Amended | 974 | 203 | |
| Erman No. 22 | 537 | 230 | 67145 |
| Amended | 974 | 205 | |
| Erman No. 23 | 537 | 231 | 67146 |
| Amended | 974 | 207 | |
| Erman No. 24 | 537 | 232 | 67147 |
| Amended | 974 | 209 | |

ENTERED INTO COMPUTER

83 JUL 20 2000
[Signature]

RECEIVED
BUREAU OF
LAND MANAGEMENT
JUL 10 9 17 AM '00
ADDITIONAL
STATE OFFICE
PHOENIX, ARIZONA

EXHIBIT A

Unpatented Mining Claims and Mill Site Claims : Pinal, County, AZ
Pioneer-Mineral Creek-Cochran-Copper Butte-Riverside Mining Districts

| <u>Claim</u> | <u>Book or Docket</u> | <u>Page</u> | <u>BLM Serial No.</u> |
|--------------|-----------------------|-------------|-----------------------|
| Erman No. 25 | 537 | 233 | 67148 |
| Amended | 974 | 211 | |
| Erman No. 26 | 537 | 234 | 67149 |
| Amended | 974 | 213 | |
| Erman No. 27 | 537 | 235 | 67150 |
| Amended | 974 | 215 | |
| Erman No. 28 | 537 | 236 | 67151 |
| Amended | 974 | 217 | |
| Erman No. 29 | 537 | 237 | 67152 |
| Amended | 974 | 219 | |
| Erman No. 30 | 542 | 378 | 67153 |
| Amended | 974 | 221 | |
| Erman No. 31 | 542 | 379 | 67154 |
| Amended | 974 | 223 | |
| River No. 4 | 673 | 389 | 67155 |
| River No. 5 | 673 | 390 | 67156 |
| River No. 6 | 673 | 391 | 67157 |
| River No. 7 | 673 | 392 | 67158 |
| River No. 8 | 673 | 393 | 67159 |
| River No. 9 | 673 | 394 | 67160 |
| River No. 13 | 673 | 398 | 67161 |
| River No. 14 | 673 | 399 | 67162 |
| River No. 15 | 673 | 400 | 67163 |
| River No. 16 | 673 | 401 | 67164 |
| River No. 17 | 673 | 402 | 67165 |
| River No. 18 | 673 | 403 | 67166 |
| River No. 22 | 673 | 404 | 67167 |
| River No. 23 | 673 | 405 | 67168 |
| River No. 24 | 673 | 406 | 67169 |
| River No. 25 | 673 | 407 | 67170 |
| River No. 26 | 673 | 408 | 67171 |
| River No. 27 | 673 | 409 | 67172 |

TORTILLA 1

1997 004762

344575

ENTERED INTO COMPUTER

JS JUL 20 2000

[Signature]

ARIZONA
STATE OFFICE
PHOENIX, ARIZONA

JUL 10 9 17 AM '00

RECEIVED
BUREAU OF
LAND MANAGEMENT

26

26

26

EXHIBIT A

Unpatented Mining Claims and Mill Site Claims : Pinal, County, AZ
Pioneer-Mineral Creek-Cochran-Copper Butte-Riverside Mining Districts

| <u>Claim</u> | <u>Book or Docket</u> | <u>Page</u> | <u>BLM Serial No.</u> |
|--------------|-----------------------|-------------|-----------------------|
| TORTILLA 2 | 1997 | 004763 | 344576 |
| TORTILLA 3 | 1997 | 004764 | 344577 |
| TORTILLA 4 | 1997 | 004765 | 344578 |
| TORTILLA 5 | 1997 | 004766 | 344579 |
| TORTILLA 6 | 1997 | 004767 | 344580 |
| TORTILLA 7 | 1997 | 004768 | 344581 |
| TORTILLA 8 | 1997 | 004769 | 344582 |
| TORTILLA 9 | 1997 | 004770 | 344583 |
| TORTILLA 10 | 1997 | 004771 | 344584 |
| TORTILLA 11 | 1997 | 004772 | 344585 |
| TORTILLA 12 | 1997 | 004773 | 344586 |
| TORTILLA 13 | 1997 | 004774 | 344587 |
| TORTILLA 14 | 1997 | 004775 | 344588 |
| TORTILLA 15 | 1997 | 006417 | 344652 |
| TORTILLA 16 | 1997 | 006418 | 344653 |
| TORTILLA 17 | 1997 | 006419 | 344654 |
| TORTILLA 18 | 1997 | 006420 | 344655 |
| TORTILLA 19 | 1997 | 006421 | 344656 |
| TORTILLA 20 | 1997 | 006422 | 344657 |
| TORTILLA 21 | 1997 | 006423 | 344658 |
| TORTILLA 22 | 1997 | 006424 | 344659 |
| TORTILLA 23 | 1997 | 006425 | 344660 |
| TORTILLA 24 | 1997 | 006426 | 344661 |
| TORTILLA 25 | 1997 | 006427 | 344662 |
| TORTILLA 26 | 1997 | 006428 | 344663 |
| TORTILLA 27 | 1997 | 006429 | 344664 |
| TORTILLA 28 | 1997 | 006430 | 344665 |
| TORTILLA 29 | 1997 | 006431 | 344666 |
| TORTILLA 30 | 1997 | 006432 | 344667 |
| TORTILLA 31 | 1997 | 006433 | 344668 |
| TORTILLA 32 | 1997 | 006434 | 344669 |
| TORTILLA 33 | 1997 | 006435 | 344670 |
| TORTILLA 34 | 1997 | 006436 | 344671 |
| TORTILLA 35 | 1997 | 006437 | 344672 35 |
| TORTILLA 36 | 1997 | 006438 | 344673 35 |

ENTERED INTO COMPUTER

183 JUL 20 2000



RECEIVED
BUREAU OF
LAND MANAGEMENT
JUL 10 9 18 AM '00
LAND OFFICE
PHOENIX, ARIZONA

EXHIBIT A

Unpatented Mining Claims and Mill Site Claims : Pinal, County, AZ
Pioneer-Mineral Creek-Cochran-Copper Butte-Riverside Mining Districts

| <u>Claim</u> | <u>Book or Docket</u> | <u>Page</u> | <u>BLM Serial No.</u> |
|--------------|-----------------------|-------------|-----------------------|
| ***** | | | |
| RUSTLER 1 | 1997 | 013769 | 345629 |
| RUSTLER 2 | 1997 | 013770 | 345630 |
| RUSTLER 3 | 1997 | 013771 | 345631 |
| RUSTLER 4 | 1997 | 013772 | 345632 |
| RUSTLER 5 | 1997 | 013773 | 345633 <i>closed</i> |
| ***** | | | |
| HACKBERRY 1 | 1997 | 010513 | 345188 |
| HACKBERRY 2 | 1997 | 010514 | 345189 |
| HACKBERRY 3 | 1997 | 010515 | 345190 |
| HACKBERRY 4 | 1997 | 010516 | 345191 |
| HACKBERRY 5 | 1997 | 010517 | 345192 |
| HACKBERRY 6 | 1997 | 010518 | 345193 |
| HACKBERRY 7 | 1997 | 010519 | 345194 |
| HACKBERRY 8 | 1997 | 010520 | 345195 |
| HACKBERRY 9 | 1997 | 010521 | 345196 |
| HACKBERRY 10 | 1997 | 010522 | 345197 |
| HACKBERRY 11 | 1997 | 010523 | 345198 |
| HACKBERRY 12 | 1997 | 010524 | 345199 |
| HACKBERRY 13 | 1997 | 010525 | 345200 |
| HACKBERRY 14 | 1997 | 010526 | 345201 |
| HACKBERRY 15 | 1997 | 010527 | 345202 |
| HACKBERRY 16 | 1997 | 010528 | 345203 |
| HACKBERRY 17 | 1997 | 010529 | 345204 |
| HACKBERRY 18 | 1997 | 010530 | 345205 |
| HACKBERRY 19 | 1997 | 010531 | 345206 |
| HACKBERRY 20 | 1997 | 010532 | 345207 |
| HACKBERRY 21 | 1997 | 010533 | 345208 |
| HACKBERRY 22 | 1997 | 010534 | 345209 |
| HACKBERRY 23 | 1997 | 010535 | 345210 |
| HACKBERRY 24 | 1997 | 010536 | 345211 |
| HACKBERRY 25 | 1997 | 010537 | 345212 |
| HACKBERRY 26 | 1997 | 010538 | 345213 |

ENTERED INTO COMPUTER

JUL 20 2000

RECEIVED
STATE OFFICE
PHOENIX, ARIZONA

JUL 10 9 18 AM '00

RECEIVED
BUREAU OF
LAND MANAGEMENT

3

3

31

EXHIBIT A

Unpatented Mining Claims and Mill Site Claims : Pinal, County, AZ
Pioneer-Mineral Creek-Cochran-Copper Butte-Riverside Mining Districts

| <u>Claim</u> | <u>Book or Docket</u> | <u>Page</u> | <u>BLM Serial No.</u> |
|--------------|-----------------------|-------------|-----------------------|
| HACKBERRY 27 | 1997 | 010539 | 345214 |
| HACKBERRY 28 | 1997 | 010540 | 345215 |
| HACKBERRY 29 | 1997 | 010541 | 345216 |
| HACKBERRY 30 | 1997 | 010542 | 345217 |
| HACKBERRY 31 | 1997 | 010543 | 345218 |
| HACKBERRY 32 | 1997 | 010544 | 345219 |
| HACKBERRY 33 | 1997 | 010545 | 345220 |
| HACKBERRY 34 | 1997 | 010546 | 345221 |
| HACKBERRY 35 | 1997 | 010547 | 345222 |
| HACKBERRY 36 | 1997 | 010548 | 345223 |
| HACKBERRY 37 | 1997 | 010549 | 345224 |
| HACKBERRY 38 | 1997 | 010550 | 345225 |
| HACKBERRY 39 | 1997 | 010551 | 345226 |
| HACKBERRY 40 | 1997 | 010552 | 345227 |
| HACKBERRY 41 | 1997 | 010553 | 345228 |
| HACKBERRY 42 | 1997 | 010554 | 345229 |
| HACKBERRY 43 | 1997 | 010555 | 345230 |
| HACKBERRY 44 | 1997 | 010556 | 345231 |
| HACKBERRY 45 | 1997 | 008632 | 344757 |
| HACKBERRY 46 | 1997 | 008633 | 344758 |
| HACKBERRY 47 | 1997 | 008634 | 344759 |
| HACKBERRY 48 | 1997 | 008635 | 344760 |
| HACKBERRY 49 | 1997 | 008636 | 344761 |
| HACKBERRY 50 | 1997 | 008637 | 344762 |
| HACKBERRY 51 | 1997 | 008638 | 344763 |
| HACKBERRY 52 | 1997 | 008639 | 344764 |
| HACKBERRY 53 | 1997 | 008640 | 344765 |
| HACKBERRY 54 | 1997 | 008641 | 344766 |
| HACKBERRY 55 | 1997 | 008642 | 344767 |
| HACKBERRY 56 | 1997 | 008643 | 344768 |
| HACKBERRY 57 | 1997 | 008644 | 344769 |
| HACKBERRY 58 | 1997 | 008645 | 344770 |
| HACKBERRY 59 | 1997 | 008646 | 344771 |
| HACKBERRY 60 | 1997 | 008647 | 344772 |
| HACKBERRY 61 | 1997 | 008648 | 344773 |

35
35

ENTERED INTO COMPUTER

83 JUL 20 2000
[Signature]

RECEIVED
BUREAU OF
LAND MANAGEMENT
STATE OF ARIZONA
PHOENIX, ARIZONA

RECEIVED
BUREAU OF
LAND MANAGEMENT
JUL 10 9 28 AM '00

EXHIBIT A

Unpatented Mining Claims and Mill Site Claims : Pinal, County, AZ
Pioneer-Mineral Creek-Cochran-Copper Butte-Riverside Mining Districts

| <u>Claim</u> | <u>Book or Docket</u> | <u>Page</u> | <u>BLM Serial No.</u> |
|--------------|-----------------------|-------------|-----------------------|
| HACKBERRY 62 | 1997 | 008649 | 344774 |
| HACKBERRY 63 | 1997 | 009613 | 345121 |
| HACKBERRY 64 | 1997 | 009614 | 345122 |
| HACKBERRY 65 | 1997 | 009615 | 345123 |
| HACKBERRY 66 | 1997 | 009616 | 345124 |
| HACKBERRY 67 | 1997 | 009617 | 345125 |
| HACKBERRY 68 | 1997 | 009618 | 345126 |
| HACKBERRY 69 | 1997 | 009619 | 345127 |
| HACKBERRY 70 | 1997 | 009620 | 345128 |
| HACKBERRY 71 | 1997 | 009621 | 345129 |
| HACKBERRY 72 | 1997 | 013038 | 345354 |
| HACKBERRY 73 | 1997 | 013039 | 345355 |
| HACKBERRY 74 | 1997 | 013040 | 345356 |
| HACKBERRY 75 | 1997 | 013041 | 345357 |
| HACKBERRY 76 | 1997 | 013042 | 345358 |
| HACKBERRY 77 | 1997 | 013043 | 345359 |
| HACKBERRY 78 | 1997 | 013044 | 345360 |
| HACKBERRY 79 | 1997 | 013045 | 345361 |
| HACKBERRY 80 | 1997 | 013046 | 345362 |
| HACKBERRY 81 | 1997 | 013047 | 345363 |
| HACKBERRY 82 | 1997 | 013048 | 345364 |
| HACKBERRY 83 | 1997 | 013049 | 345365 |
| HACKBERRY 84 | 1997 | 013050 | 345366 |
| HACKBERRY 85 | 1997 | 013051 | 345367 |
| HACKBERRY 86 | 1997 | 013052 | 345368 |
| HACKBERRY 87 | 1997 | 013053 | 345369 |
| HACKBERRY 88 | 1997 | 013054 | 345370 |
| HACKBERRY 89 | 1997 | 013055 | 345371 |
| HACKBERRY 90 | 1997 | 013056 | 345372 |
| HACKBERRY 91 | 1997 | 013057 | 345373 |
| HACKBERRY 92 | 1997 | 013058 | 345374 |
| HACKBERRY 93 | 1997 | 013059 | 345375 |
| HACKBERRY 94 | 1997 | 013060 | 345376 |
| HACKBERRY 95 | 1997 | 013061 | 345377 |
| HACKBERRY 96 | 1997 | 013062 | 345378 |

34
25

ENTERED INTO COMPUTER

13 JUL 20 2000
[Signature]

STATE OFFICE
PHOENIX, ARIZONA

JUL 10 9 18 AM '00

RECEIVED
BUREAU OF
LAND MANAGEMENT

EXHIBIT A

Unpatented Mining Claims and Mill Site Claims : Pinal, County, AZ
 Pioneer-Mineral Creek-Cochran-Copper Butte-Riverside Mining Districts

| <u>Claim</u> | <u>Book or Docket</u> | <u>Page</u> | <u>BLM Serial No.</u> |
|---------------|-----------------------|-------------|-----------------------|
| HACKBERRY 97 | 1997 | 013063 | 345379 |
| HACKBERRY 98 | 1997 | 013064 | 345380 |
| HACKBERRY 99 | 1997 | 013065 | 345381 |
| HACKBERRY 100 | 1997 | 013066 | 345382 |
| HACKBERRY 101 | 1997 | 013067 | 345383 |
| HACKBERRY 102 | 1997 | 013068 | 345384 |
| HACKBERRY 103 | 1997 | 013069 | 345385 |
| HACKBERRY 104 | 1997 | 013070 | 345386 |
| HACKBERRY 105 | 1997 | 013071 | 345387 |
| HACKBERRY 106 | 1997 | 013072 | 345388 |
| HACKBERRY 107 | 1997 | 013073 | 345389 |

***** End of unpatented mining claims and beginning of mill site claims *****

| | | | |
|-------------|------|---------|--------|
| AXER No. 1 | 1487 | 238-239 | 277550 |
| AXER No. 2 | 1487 | 240-241 | 277551 |
| AXER No. 3 | 1487 | 242-243 | 277552 |
| AXER No. 4 | 1487 | 244-245 | 277553 |
| AXER No. 5 | 1487 | 246-247 | 277554 |
| AXER No. 6 | 1487 | 248-249 | 277555 |
| AXER No. 7 | 1487 | 250-251 | 277556 |
| AXER No. 8 | 1487 | 252-253 | 277557 |
| AXER No. 9 | 1487 | 254-255 | 277558 |
| AXER No. 10 | 1487 | 256-257 | 277559 |
| AXER No. 11 | 1487 | 258-259 | 277560 |
| AXER No. 12 | 1487 | 260-261 | 277561 |
| AXER No. 13 | 1487 | 262-263 | 277562 |
| AXER No. 14 | 1487 | 264-265 | 277563 |
| AXER No. 15 | 1487 | 266-267 | 277564 |
| AXER No. 16 | 1487 | 268-269 | 277565 |
| AXER No. 17 | 1487 | 270-271 | 277566 |
| AXER No. 18 | 1487 | 272-273 | 277567 |
| AXER No. 19 | 1487 | 274-275 | 277568 |
| AXER No. 20 | 1487 | 276-277 | 277569 |
| AXER No. 21 | 1487 | 278-279 | 277570 |

ENTERED INTO COMPUTER

13 JUL 20 2000

Jo

STATE OFFICE
 PHOENIX, ARIZONA

JUL 10 9 18 AM '00

RECEIVED
 BUREAU OF
 LAND MANAGEMENT

32
 30

EXHIBIT A

Unpatented Mining Claims and Mill Site Claims : Pinal, County, AZ
Pioneer-Mineral Creek-Cochran-Copper Butte-Riverside Mining Districts

| <u>Claim</u> | <u>Book or Docket</u> | <u>Page</u> | <u>BLM Serial No.</u> |
|--------------|-----------------------|-------------|-----------------------|
| AXER No. 22 | 1487 | 280-281 | 277571 |
| AXER No. 23 | 1487 | 282-283 | 277572 |
| AXER No. 24 | 1487 | 284-285 | 277573 |
| AXER No. 25 | 1487 | 286-287 | 277574 |
| AXER No. 26 | 1487 | 288-289 | 277575 |
| AXER No. 27 | 1487 | 290-291 | 277576 |
| AXER No. 28 | 1487 | 292-293 | 277577 |
| AXER No. 29 | 1487 | 294-295 | 277578 |
| AXER No. 30 | 1487 | 296-297 | 277579 |
| AXER No. 31 | 1487 | 298-299 | 277580 |
| AXER No. 32 | 1487 | 300-301 | 277581 |
| AXER No. 33 | 1487 | 302-303 | 277582 |
| AXER No. 34 | 1487 | 304-305 | 277583 |
| AXER No. 35 | 1487 | 306-307 | 277584 |
| AXER No. 36 | 1487 | 308-309 | 277585 |
| AXER No. 37 | 1487 | 310-311 | 277586 |
| AXER No. 38 | 1487 | 312-313 | 277587 |
| AXER No. 39 | 1487 | 314-315 | 277588 |
| AXER No. 40 | 1487 | 316-317 | 277589 |
| AXER No. 41 | 1487 | 318-319 | 277590 |
| AXER No. 42 | 1487 | 320-321 | 277591 |
| AXER No. 43 | 1487 | 322-323 | 277592 |
| AXER No. 44 | 1487 | 324-325 | 277593 |
| AXER No. 45 | 1487 | 326-327 | 277594 |
| AXER No. 46 | 1487 | 328-329 | 277595 |
| AXER No. 47 | 1487 | 330-331 | 277596 |
| AXER No. 48 | 1487 | 332-333 | 277597 |
| AXER No. 49 | 1487 | 334-335 | 277598 |
| AXER No. 50 | 1487 | 336-337 | 277599 |
| AXER No. 51 | 1487 | 338-339 | 277600 |
| AXER No. 52 | 1487 | 340-341 | 277601 |
| AXER No. 53 | 1487 | 342-343 | 277602 |
| AXER No. 54 | 1487 | 344-345 | 277603 |
| AXER No. 55 | 1487 | 346-347 | 277604 |
| AXER No. 56 | 1487 | 348-349 | 277605 |

RECEIVED
BUREAU OF
LAND MANAGEMENT
JUL 10 9 18 AM '00

ENTERED INTO COMPUTER
JUL 20 2000

STATE OF ARIZONA
PHOENIX, ARIZONA

EXHIBIT A

Unpatented Mining Claims and Mill Site Claims : Pinal, County, AZ
Pioneer-Mineral Creek-Cochran-Copper Butte-Riverside Mining Districts

| <u>Claim</u> | <u>Book or Docket</u> | <u>Page</u> | <u>BLM Serial No.</u> |
|--------------|-----------------------|-------------|-----------------------|
| AXER No. 57 | 1487 | 350-351 | 277606 |
| AXER No. 58 | 1487 | 352-353 | 277607 |
| AXER No. 59 | 1487 | 354-355 | 277608 |
| AXER No. 60 | 1487 | 356-357 | 277609 |
| AXER No. 61 | 1487 | 358-359 | 277610 |
| AXER No. 62 | 1487 | 360-361 | 277611 |
| AXER No. 63 | 1487 | 362-363 | 277612 |
| AXER No. 64 | 1487 | 364-365 | 277613 |
| AXER No. 65 | 1487 | 366-367 | 277614 |
| AXER No. 66 | 1487 | 368-369 | 277615 |
| AXER No. 67 | 1487 | 370-371 | 277616 |
| AXER No. 68 | 1487 | 372-373 | 277617 |
| AXER No. 69 | 1487 | 374-375 | 277618 |
| AXER No. 70 | 1487 | 376-377 | 277619 |
| AXER No. 71 | 1487 | 378-379 | 277620 |
| AXER No. 72 | 1487 | 380-381 | 277621 |
| AXER No. 73 | 1487 | 382-383 | 277622 |
| AXER No. 74 | 1487 | 384-385 | 277623 |
| AXER No. 75 | 1487 | 386-387 | 277624 |
| AXER No. 76 | 1487 | 388-389 | 277625 |
| AXER No. 77 | 1487 | 390-391 | 277626 |
| AXER No. 78 | 1487 | 392-393 | 277627 |
| AXER No. 79 | 1487 | 394-395 | 277628 |
| AXER No. 80 | 1487 | 396-397 | 277629 |
| AXER No. 81 | 1487 | 398-399 | 277630 |
| AXER No. 82 | 1487 | 400-401 | 277631 |
| AXER No. 83 | 1487 | 402-403 | 277632 |
| AXER No. 84 | 1487 | 404-405 | 277633 |
| AXER No. 85 | 1487 | 406-407 | 277634 |
| AXER No. 86 | 1487 | 408-409 | 277635 |
| AXER No. 87 | 1487 | 410-411 | 277636 |
| AXER No. 88 | 1487 | 412-413 | 277637 |
| AXER No. 89 | 1487 | 414-415 | 277638 |
| AXER No. 90 | 1487 | 416-417 | 277639 |
| AXER No. 91 | 1487 | 418-419 | 277640 |

ENTERED INTO COMPUTER

83 JUL 20 2000

STATE OFFICE
PINAL COUNTY ARIZONA

JUL 10 9 18 AM '00

RECEIVED
BUREAU OF
LAND MANAGEMENT

EXHIBIT A

Unpatented Mining Claims and Mill Site Claims : Pinal, County, AZ
Pioneer-Mineral Creek-Cochran-Copper Butte-Riverside Mining Districts

| <u>Claim</u> | <u>Book or Docket</u> | <u>Page</u> | <u>BLM Serial No.</u> |
|--------------|-----------------------|-------------|-----------------------|
| AXER No. 92 | 1487 | 420-421 | 277641 |
| AXER No. 93 | 1487 | 422-423 | 277642 |
| AXER No. 94 | 1487 | 424-425 | 277643 |
| AXER No. 95 | 1487 | 426-427 | 277644 |
| AXER No. 96 | 1487 | 428-429 | 277645 |
| AXER No. 97 | 1487 | 430-431 | 277646 |
| AXER No. 98 | 1487 | 432-433 | 277647 |
| AXER No. 99 | 1487 | 434-435 | 277648 |
| AXER No. 100 | 1487 | 436-437 | 277649 |
| AXER No. 101 | 1487 | 438-439 | 277650 |
| AXER No. 102 | 1487 | 440-441 | 277651 |
| AXER No. 103 | 1487 | 442-443 | 277652 |
| AXER No. 104 | 1487 | 444-445 | 277653 |
| AXER No. 105 | 1487 | 446-447 | 277654 |
| AXER No. 106 | 1487 | 448-449 | 277655 |
| AXER No. 107 | 1487 | 450-451 | 277656 |
| AXER No. 108 | 1487 | 452-453 | 277657 |
| AXER No. 109 | 1487 | 454-455 | 277658 |
| AXER No. 110 | 1487 | 456-457 | 277659 |
| AXER No. 111 | 1487 | 458-459 | 277660 |
| AXER No. 112 | 1487 | 460-461 | 277661 |
| AXER No. 113 | 1487 | 462-463 | 277662 |
| AXER No. 114 | 1487 | 464-465 | 277663 |
| AXER No. 115 | 1487 | 466-467 | 277664 |
| AXER No. 116 | 1487 | 468-469 | 277665 |
| AXER No. 117 | 1487 | 470-471 | 277666 |
| AXER No. 118 | 1487 | 472-473 | 277667 |
| AXER No. 119 | 1487 | 474-475 | 277668 |
| AXER No. 120 | 1487 | 476-477 | 277669 |
| AXER No. 121 | 1487 | 478-479 | 277670 |
| AXER No. 122 | 1487 | 480-481 | 277671 |
| AXER No. 123 | 1487 | 482-483 | 277672 |
| AXER No. 124 | 1487 | 484-485 | 277673 |
| AX-A No. 1 | 1487 | 178-179 | 277468 |

34
35

ENTERED INTO COMPUTER

JUL 20 2000
JTB

ARIZONA
STATE OFFICE
PIERCE, FENNER & SMITH

JUL 10 9 18 AM '00

RECEIVED
BUREAU OF
LAND MANAGEMENT

EXHIBIT A

Unpatented Mining Claims and Mill Site Claims : Pinal, County, AZ
Pioneer-Mineral Creek-Cochran-Copper Butte-Riverside Mining Districts

| <u>Claim</u> | <u>Book or Docket</u> | <u>Page</u> | <u>BLM Serial No.</u> |
|--------------|-----------------------|-------------|-----------------------|
| AX-A No. 2 | 1487 | 180-181 | 277469 |
| AX-A No. 3 | 1487 | 182-183 | 277470 |
| AX-A No. 4 | 1487 | 184-185 | 277471 |
| AX-A No. 5 | 1487 | 186-187 | 277472 |
| AX-A No. 7 | 1487 | 190-191 | 277474 |
| AX-A No. 31 | 1487 | 074-075 | 277498 |
| AX-A No. 32 | 1487 | 076-077 | 277499 |
| AX-A No. 33 | 1487 | 078-079 | 277500 |
| AX-A No. 34 | 1487 | 080-081 | 277501 |
| AX-A No. 36 | 1487 | 084-085 | 277503 |
| AX-A No. 38 | 1487 | 088-089 | 277505 |
| AX-A No. 40 | 1487 | 092-093 | 277507 |
| AX-A No. 55 | 1487 | 122-123 | 277522 |
| AX-A No. 56 | 1487 | 124-125 | 277523 |
| AX-A No. 57 | 1487 | 126-127 | 277524 |
| AX-A No. 58 | 1487 | 128-129 | 277525 |
| AX-A No. 59 | 1487 | 130-131 | 277526 |
| AX-A No. 60 | 1487 | 132-133 | 277527 |
| AX-A No. 61 | 1487 | 134-135 | 277528 |
| AX-A No. 62 | 1487 | 136-137 | 277529 |
| AX-A No. 63 | 1487 | 138-139 | 277530 |
| AX-A No. 64 | 1487 | 140-141 | 277531 |
| AX-A No. 65 | 1487 | 142-143 | 277532 |
| AX-A No. 66 | 1487 | 144-145 | 277533 |
| AX-A No. 67 | 1487 | 146-147 | 277534 |
| AX-A No. 68 | 1487 | 148-149 | 277535 |
| AX-A No. 69 | 1487 | 150-151 | 277536 |
| AX-A No. 70 | 1487 | 152-153 | 277537 |
| AX-A No. 71 | 1487 | 154-155 | 277538 |
| AX-A No. 73 | 1487 | 158-159 | 277540 |
| AX-A No. 75 | 1487 | 162-163 | 277542 |
| AX-A No. 77 | 1487 | 166-167 | 277544 |
| LOT 5 | 2080 | 959-960 | 333067 |
| C.E. #1 | 2080 | 961-962 | 333068 |

34
34

RECEIVED
STATE OFFICE
PIONEER, ARIZONA

JUL 10 9 10 AM '00

RECEIVED
BUREAU OF
LAND MANAGEMENT

ENTERED INTO COMPUTER

EB JUL 20 2000

EXHIBIT A

Unpatented Mining Claims and Mill Site Claims : Pinal, County, AZ
Pioneer-Mineral Creek-Cochran-Copper Butte-Riverside Mining Districts

| <u>Claim</u> | <u>Book or Docket</u> | <u>Page</u> | <u>BLM Serial No.</u> |
|--------------|-------------------------|-------------|-----------------------|
| C.E. #2 | 2080 | 963-964 | 333069 |
| C.E. #3 | 2080 | 965-966 | 333070 |
| C.E. #4 | 2080 | 967-968 | 333071 |
| C.E. #5 | 2080 | 969-970 | 333072 |
| Raycon 46 | 1640 | 316-317 | 299654 |
| Raycon 48 | 1640 | 320-321 | 299656 |
| Raycon 50 | 1640 | 324-325 | 299658 |
| Raycon 52 | 1640 | 328-329 | 299660 |
| Raycon 54 | 1640 | 332-333 | 299662 |
| Raycon 56 | 1640 | 336-337 | 299664 |
| Raycon 65 | 1640 | 354-355 | 299673 |
| Raycon 66 | 1640 | 356-357 | 299674 |
| Raycon 67 | 1640 | 358-359 | 299675 |
| Raycon 68 | 1640 | 360-361 | 299676 |
| Raycon 69 | 1640 | 362-363 | 299677 |
| Raycon 70 | 1640 | 364-365 | 299678 |
| Raycon 85 | 1640 | 394-395 | 299693 |
| Raycon 86 | 1640 | 396-397 | 299694 |
| Raycon 87 | 1640 | 398-399 | 299695 |
| Nat No. 1 | 1075 | 399-700 | 138162 |
| Nat No. 2 | 1075 | 701-702 | 138163 |
| Nat No. 3 | 1075 | 703-704 | 138164 |
| Nat No. 4 | 1075 | 705-706 | 138165 |
| Nat No. 5 | SW/4 Sec. 23, T3S, R13E | | 338178 |
| Nat No. 6 | SW/4 Sec. 23, T3S, R13E | | 338179 |
| Nat No. 7 | SW/4 Sec. 23, T3S, R13E | | 338180 |
| Nat No. 8 | SW/4 Sec. 23, T3S, R13E | | 338181 |
| Nat No. 9 | SW/4 Sec. 23, T3S, R13E | | 338182 |
| Nat No. 10 | SW/4 Sec. 23, T3S, R13E | | 338183 |
| Nat No. 11 | SW/4 Sec. 23, T3S, R13E | | 338184 |
| Nat No. 12 | SW/4 Sec. 23, T3S, R13E | | 338185 |
| Nat No. 13 | SW/4 Sec. 23, T3S, R13E | | 338186 |
| Nat No. 14 | SW/4 Sec. 23, T3S, R13E | | 338187 |

ENTERED INTO COMPUTER

JB JUL 20 2000
SC

ARIZONA
STATE OFFICE
PHOENIX, ARIZONA

JUL 10 9 18 AM '00

RECEIVED
BUREAU OF
LAND MANAGEMENT

EXHIBIT A

Unpatented Mining Claims and Mill Site Claims : Pinal, County, AZ
Pioneer-Mineral Creek-Cochran-Copper Butte-Riverside Mining Districts

| <u>Claim</u> | <u>Book or Docket</u> | <u>Page</u> | <u>BLM Serial No.</u> |
|--------------|-------------------------|-------------|-----------------------|
| Nat No. 15 | SW/4 Sec. 23, T3S, R13E | | 338188 |
| Nat No. 16 | SW/4 Sec. 23, T3S, R13E | | 338189 |
| M. Tiger | SW/4 Sec. 1, T4S, R13E | | 353756 3 |

RECEIVED
BUREAU OF
LAND MANAGEMENT
JUL 10 9 19 AM '00
PINAL
STATE OFFICE
PHOENIX, ARIZONA

ENTERED INTO COMPUTER
JUL 20 2000
113
[Signature]

United States Department of the Interior
Bureau of Land Management
 BUSINESS & SUPPORT SVCS DIV
 222 N CENTRAL AVE
 PHOENIX, AZ 85004 -2203
 Phone: (602) 417-9200

| Receipt | |
|---------|--------|
| No: | 149877 |

Transaction #: 162490
 Date of Transaction: 07/10/2000

CUSTOMER: ASARCO
 BOX 8
 HAYDEN, AZ 85235

| LINE # | QTY | COMMODITY / SUBJECT / ACTION / PRODUCT | REMARKS | UNIT PRICE | TOTAL |
|---------------|-----|---|-------------------|------------|---------------------|
| 1 | 1 | LOCATABLE MINERALS / MINING CLAIMS-ACCOUNTS/UNADJUDICATED / MINING CLAIM MONEY RECEIVED (455) | MAINT 2001 (1280) | - n/a - | \$128,000.00 |
| TOTAL: | | | | | \$128,000.00 |

| PAYMENT INFORMATION | | | |
|---------------------|-----------|--|------------------------|
| 1 | AMOUNT: | \$128,000.00 | POSTMARKED: 07/07/2000 |
| | TYPE: | CHECK | RECEIVED: 07/10/2000 |
| | CHECK NO: | 55021263 | |
| | NAME: | ASARCO INC BOX 8 HAYDEN AZ 85235 | |

REMARKS

| CASE SERIAL NUMBER INFORMATION | | |
|--------------------------------|--------|-----------|
| TRNS # | LINE # | CASES |
| 162490 | 1 | AMC253275 |

This receipt was generated by the automated BLM Collections and Billings System and is a paper representation of a portion of the official electronic record contained therein.

*11/17/00
 Request \$100⁰⁰ AMC 345633 Closed
 LOM*

Page 2 of 15
ORIGINAL OR AMENDED LOCATION NOTICES

| <u>Claim</u> | <u>Book or Docket</u> | <u>Page</u> | <u>BLM AMC Serial No.</u> |
|-------------------|-----------------------|-------------|-------------------------------|
| Adobe | 52, Mines | 493 | 67026 |
| Amended | 372 | 493 | |
| A Hunch No. 2 | 70, Mines | 151 | 67027 |
| Amended | 213 | 35 | |
| A Hunch No. 3 | 70, Mines | 488 | 67028 |
| Amended | 213 | 36 | |
| A Hunch No. 4 | 73, Mines | 267 | 67029 |
| Amended | 213 | 37 | |
| A Hunch No. 5 | 73, Mines | 268 | 67030 |
| Amended | 213 | 38 | |
| A Hunch No. 6 | 73, Mines | 269 | 67031 |
| Amended | 213 | 39 | |
| A Hunch No. 7 | 78, Mines | 241 | 67032 |
| Amended | 213 | 40 | |
| Canyon No. 6 | | 364 | 200 |
| | | | 67033 |
| Carnation | 30, Mines | 499 | 67035 |
| Chest | 35, Mines | 197 | 67036 |
| Chloride Gulch | 15, Mines | 219 | 67037 |
| Amended | 36, Mines | 591 | |
| Combination | 30, Mines | 499 | 67038 |
| Contact No. 3 | 32, Mines | 531 | 67039 |
| Copper Ace No. 1 | | 264 | 537 |
| | | | 67040 |
| Copper Ace No. 2 | | 264 | 538 |
| | | | 67041 |
| Copper Ace No. 3 | | 264 | 539 |
| | | | 67042 |
| Copper Ace No. 4 | | 264 | 540 |
| | | | 67043 |
| Copper Zone No. 4 | 24, Mines | 543 | 67045 |
| Amended | 372 | 491 | |
| Copper Zone No. 5 | 24, Mines | 544 | 67046 |
| Amended | 372 | 492 | |
| Happy Vale | 35, Mines | 421 | 67047 |
| Led | 35, Mines | 301 | 67048 |
| Major | 32, Mines | 531 | 67049 |
| Major No. 2 | 32, Mines | 532 | 67050 |
| Major No. 3 | 32, Mines | 533 | 67051 |
| Major No. 4 | 35, Mines | 421 | 67052 |
| Major No. 5 | 46, Mines | 26 | 67053 |
| Major No. 6 | 46, Mines | 27 | 67054 |

1998 AUG -9 P 1:59

VERIFIED
 5B 2-14-98

RECEIVED
 B.L.M. AZ STATE OFFICE

ENTERED IN COMPUTER

8/12/98 J

27

27 Ke 27

ORIGINAL OR AMENDED LOCATION NOTICES

| <u>Claim</u> | <u>Book or Docket</u> | <u>Page</u> | <u>BLM AMC Serial No.</u> |
|---------------|-----------------------|-------------|-------------------------------|
| Mescal No. 1 | 188 | 564 | 67055 |
| Amended | 193 | 425 | |
| Mescal No. 2 | 188 | 565 | 67056 |
| Mescal No. 3 | 188 | 566 | 67057 |
| Mescal No. 4 | 188 | 567 | 67058 |
| Mescal No. 5 | 189 | 328 | 67059 |
| Mescal No. 6 | 188 | 568 | 67060 |
| Mescal No. 7 | 188 | 569 | 67061 |
| Mescal No. 8 | 189 | 55 | 67062 |
| Mescal No. 9 | 189 | 56 | 67063 |
| Mescal No. 10 | 189 | 57 | 67064 |
| Mescal No. 11 | 189 | 58 | 67065 |
| Mescal No. 12 | 189 | 59 | 67066 |
| Mescal No. 13 | 189 | 60 | 67067 |
| Mescal No. 14 | 189 | 61 | 67068 |
| Mescal No. 15 | 189 | 62 | 67069 |
| Mescal No. 16 | 189 | 329 | 67070 |
| Mescal No. 17 | 189 | 63 | 67071 |
| Mescal No. 18 | 189 | 199 | 67072 |
| Mescal No. 19 | 189 | 64 | 67073 |
| Mescal No. 20 | 189 | 65 | 67074 |
| Mescal No. 21 | 189 | 210 | 67075 |
| Mescal No. 22 | 189 | 201 | 67076 |
| Mescal No. 23 | 189 | 202 | 67077 |
| Mescal No. 24 | 189 | 203 | 67078 |
| Mescal No. 25 | 189 | 204 | 67079 |
| Mescal No. 26 | 189 | 205 | 67080 |
| Amended | 194 | 528 | |
| Mescal No. 27 | 194 | 529 | 67081 |
| Mescal No. 28 | 194 | 530 | 67082 |
| Mescal No. 29 | 194 | 531 | 67083 |
| Mescal No. 30 | 194 | 532 | 67084 |
| Mescal No. 31 | 194 | 533 | 67085 |
| Mescal No. 32 | 194 | 534 | 67086 |
| Mescal No. 33 | 194 | 535 | 67087 |
| Mescal No. 34 | 194 | 536 | 67088 |
| Mescal No. 35 | 194 | 537 | 67089 |
| Mescal No. 36 | 194 | 538 | 67090 |
| Mescal No. 37 | 194 | 539 | 67091 |
| Mescal No. 38 | 194 | 540 | 67092 |
| Mescal No. 39 | 194 | 541 | 67093 |

PHOENIX, ARIZONA

1998 AUG - 6 P 1: 59

RECEIVED BLM, AZ STATE OFFICE

VERIFIED

5B 8-14-98

39 1

ENTERED IN COMPUTER

8/12/98

39/KC

39

ORIGINAL OR AMENDED LOCATION NOTICES

| <u>Claim</u> | <u>Book or Docket</u> | <u>Page</u> | <u>BLM AMC Serial No.</u> |
|--------------------------|-----------------------|-------------|---------------------------|
| Mescal No. 40 | 195 | 564 | 67094 |
| Mescal No. 41 | 195 | 565 | 67095 |
| Mescal No. 42 | 195 | 566 | 67096 |
| Mescal No. 43 | 197 | 230 | 67097 |
| Mescal No. 44 | 197 | 231 | 67098 |
| Mescal No. 45 | 197 | 232 | 67099 |
| Mescal No. 46 | 197 | 233 | 67100 |
| Mescal No. 47 | 197 | 234 | 67101 |
| Amended | 1869 | 910-911 | |
| Mescal No. 49 | 197 | 236 | 67103 |
| Amended | 1869 | 914-914 | |
| Mescal No. 50 | 195 | 562 | 67104 |
| Amended | 1869 | 916 | |
| Mescal No. 51 | 195 | 563 | 67105 |
| Mesquite No. 1 | 197 | 228 | 67106 |
| Mesquite No. 2 | 197 | 229 | 67107 |
| Odessa | 35, Mines | 422 | 67108 |
| Olive | 35, Mines | 198 | 67109 |
| Recall | 35, Mines | 198 | 67110 |
| Rustler No. 1 | 364 | 196 | 67111 |
| Rustler No. 2 | 364 | 197 | 67112 |
| Rustler No. 3 | 364 | 198 | 67113 |
| Rustler No. 4 | 364 | 199 | 67114 |
| Silverball (SilverBall) | 39, Mines | 457 | 67115 |
| Silver King | 31, Mines | 495 | 67116 |
| Silver Lead | 31, Mines | 496 | 67117 |
| Silver Leaf (SilverLeap) | 31, Mines | 497 | 67118 |
| Silver Leap No. 3 | 32, Mines | 530 | 67119 |
| Silver Queen | 31, Mines | 496 | 67120 |
| Silver Threads | 31, Mines | 497 | 67121 |
| Star | 31, Mines | 494 | 67122 |
| Would be Expert | 31, Mines | 302 | 67123 |
| Southern No. 1 | 297 | 230 | 67173 |
| Southern No. 2 | 297 | 231 | 67174 |
| Southern No. 3 | 297 | 232 | 67175 |
| Southern No. 4 | 297 | 233 | 67176 |
| Southern No. 5 | 297 | 234 | 67177 |
| Amended | 1869 | 940-941 | |
| Southern No. 6 | 297 | 235 | 67178 |
| Amended | 1869 | 942-943 | |

VERIFIED
BLM STATE OFFICE

8/14/98
35

ENTERED IN COMPUTER

8/12/98

35 KC

35

1998 AUG - 6 - 9 1:59 P

ORIGINAL OR AMENDED LOCATION NOTICES

| <u>Claim</u> | <u>Book or Docket</u> | <u>Page</u> | <u>BLM AMC Serial No.</u> |
|-----------------|-----------------------|--------------|-------------------------------|
| Southern No. 7 | | 334 532 | 67179 |
| Southern No. 8 | | 334 533 | 67180 |
| Amended | | 1869 944-945 | |
| Ray Southern 1 | 47, Mines | 462 | 67181 |
| Ray Southern 5 | 47, Mines | 463 | 67182 |
| Amended | | 1869 918-919 | |
| Ray Southern 6 | 47, Mines | 464 | 67183 |
| Amended | | 1869 920-921 | |
| Ray Southern 7 | 47, Mines | 465 | 67184 |
| Amended | | 1869 922-923 | |
| Ray Southern 10 | 47, Mines | 468 | 67187 |
| Amended | | 1869 924-925 | |
| Ray Southern 11 | 47, Mines | 469 | 67188 |
| Amended | | 297 236 | |
| Ray Southern 12 | 47, Mines | 470 | 67189 |
| Amended | | 1869 926-927 | |
| Ray Southern 16 | 55, Mines | 355 | 67193 |
| Ray Southern 17 | 56, Mines | 527 | 67195 |
| Amended | | 1869 934-935 | |
| Ray Southern 39 | | 155 134 | 67196 |
| Amended | | 360 522 | |
| Reamended | | 1869 636-937 | |
| Ray Southern 40 | | 155 86 | 67197 |
| Amended | | 360 523 | |
| Reamended | | 1869 938-939 | |
| Ray Southern 41 | | 155 87 | 67198 |
| Amended | | 360 524 | |
| Ray Southern 42 | | 158 88 | 67199 |
| Amended | | 360 525 | |
| Bur No. 1 | | 719 609 | 67249 |
| Amended | | 974 225 | |
| Bur No. 2 | | 719 610 | 67250 |
| Amended | | 974 227 | |
| Bur No. 3 | | 719 611 | 67251 |
| Amended | | 974 229 | |
| Bur No. 4 | | 719 612 | 67252 |
| Amended | | 974 231 | |
| Bur No. 5 | | 719 613 | 67253 |
| Amended | | 974 233 | |

PHOENIX, ARIZONA

1998 AUG -6 P 1: 59

RECEIVED BLM, AZ STATE OFFICE

ENTERED IN COMPUTER

8/17/98

VERIFIED
SIS 8/17/98
20

20ku

20

ORIGINAL OR AMENDED LOCATION NOTICES

| <u>Claim</u> | <u>Book or Docket</u> | <u>Page</u> | <u>BLM AMC Serial No.</u> |
|--------------|-----------------------|-------------|-------------------------------|
| Bur No. 6 | 719 | 614 | 67254 |
| Amended | 974 | 235 | |
| Bur No. 7 | 719 | 615 | 67255 |
| Amended | 974 | 237 | |
| Bur No. 8 | 719 | 616 | 67256 |
| Amended | 974 | 239 | |
| Bur No. 9 | 719 | 617 | 67257 |
| Amended | 974 | 241 | |
| Bur No. 10 | 719 | 618 | 67258 |
| Amended | 974 | 243 | |
| Reamended | 1890 | 405-406 | |
| Bur No. 11 | 719 | 619 | 67259 |
| Amended | 974 | 245 | |
| Bur No. 12 | 719 | 620 | 67260 |
| Amended | 974 | 247 | |
| Reamended | 1890 | 407-408 | |
| Bur No. 13 | 719 | 621 | 67261 |
| Amended | 974 | 249 | |
| Bur No. 14 | 719 | 622 | 67262 |
| Amended | 974 | 251 | |
| Reamended | 1890 | 409-410 | |
| Bur No. 15 | 719 | 623 | 67263 |
| Amended | 974 | 253 | |
| Bur No. 16 | 719 | 624 | 67264 |
| Amended | 974 | 255 | |
| Reamended | 1890 | 411-412 | |
| Bur No. 17 | 719 | 625 | 67265 |
| Amended | 974 | 257 | |
| Reamended | 1890 | 413-414 | |
| Bur No. 18 | 719 | 626 | 67266 |
| Amended | 974 | 259 | |
| Reamended | 1890 | 415-416 | |
| Bur No. 19 | 719 | 627 | 67267 |
| Amended | 974 | 261 | |
| Reamended | 1890 | 417-418 | |
| Bur No. 20 | 719 | 628 | 67268 |
| Amended | 974 | 263 | |
| Reamended | 1890 | 419-420 | |

PHOENIX, ARIZONA

1998 AUG -6 P 1:59

VERIFIED

5B 8/14/98

15

RECEIVED BLM AZ STATE OFFICE

ENTERED IN COMPUTER

8/12/98

15

15

ORIGINAL OR AMENDED LOCATION NOTICES

| <u>Claim</u> | <u>Book or Docket</u> | <u>Page</u> | <u>BLM AMC Serial No.</u> |
|--------------|-----------------------|-------------|-------------------------------|
| Bur No. 22 | 719 | 630 | 67269 |
| Amended | 974 | 265 | |
| Reamended | 1869 | 946-947 | |
| Bur No. 24 | 719 | 632 | 67271 |
| Amended | 974 | 269 | |
| Reamended | 1869 | 948-949 | |
| Bur No. 26 | 719 | 634 | 67273 |
| Amended | 974 | 273 | |
| Reamended | 1869 | 950-951 | |
| Bur No. 27 | 719 | 635 | 67274 |
| Amended | 974 | 275 | |
| Bur No. 28 | 719 | 636 | 67275 |
| Amended | 974 | 277 | |
| Reamended | 1869 | 952-953 | |
| Bur No. 30 | 719 | 638 | 67277 |
| Amended | 974 | 281 | |
| Reamended | 1869 | 954-955 | |
| Bur No. 31 | 719 | 639 | 67278 |
| Amended | 974 | 283 | |
| Bur No. 32 | 719 | 640 | 67279 |
| Amended | 974 | 285 | |
| Reamended | 1869 | 956-957 | |
| Bur No. 33 | 719 | 641 | 67280 |
| Amended | 974 | 287 | |
| Bur No. 34 | 719 | 642 | 67281 |
| Amended | 974 | 289 | |
| Reamended | 1869 | 970-971 | |
| Bur No. 37 | 719 | 645 | 67284 |
| Amended | 974 | 295 | |
| Bur No. 39 | 719 | 647 | 67286 |
| Amended | 974 | 299 | |
| Bur No. 40 | 719 | 648 | 67287 |
| Amended | 974 | 301 | |
| Reamended | 1869 | 978-979 | |
| Bur No. 41 | 719 | 649 | 67288 |
| Amended | 974 | 303 | |
| Bur No. 43 | 719 | 591 | 67289 |
| Amended | 974 | 305 | |
| Bur No. 45 | 719 | 651 | 67290 |
| Amended | 974 | 307 | |

RECEIVED
BLM, AZ STATE OFFICE

VERIFIED

8/17/98
16

ENTERED IN COMPUTER

8/12/98 ✓ 16/KC

ORIGINAL OR AMENDED LOCATION NOTICES

| <u>Claim</u> | <u>Book or Docket</u> | <u>Page</u> | <u>BLM AMC Serial No.</u> |
|--------------|-----------------------|-------------|-------------------------------|
| Bur No. 46 | 719 | 652 | 67291 |
| Amended | 974 | 309 | |
| Bur No. 47 | 719 | 653 | 67292 |
| Amended | 974 | 311 | |
| Bur No. 48 | 719 | 654 | 67293 |
| Amended | 974 | 313 | |
| Bur No. 49 | 719 | 655 | 67294 |
| Amended | 974 | 315 | |
| Bur No. 50 | 719 | 656 | 67295 |
| Amended | 974 | 317 | |
| Bur No. 51 | 719 | 657 | 67296 |
| Amended | 974 | 319 | |
| Reamended | 1890 | 421-422 | |
| Bur No. 52 | 719 | 658 | 67297 |
| Amended | 974 | 321 | |
| Bur No. 53 | 719 | 659 | 67298 |
| Amended | 974 | 323 | |
| Reamended | 1890 | 423-424 | |
| Bur No. 54 | 719 | 660 | 67299 |
| Amended | 974 | 325 | |
| Bur No. 55 | 719 | 661 | 67300 |
| Amended | 974 | 327 | |
| Reamended | 1890 | 425-426 | |
| Bur No. 56 | 719 | 662 | 67301 |
| Amended | 974 | 329 | |
| Bur No. 57 | 719 | 663 | 67302 |
| Amended | 974 | 331 | |
| Reamended | 1890 | 427-428 | |
| Bur No. 58 | 719 | 664 | 67303 |
| Amended | 974 | 333 | |
| Bur No. 59 | 719 | 665 | 67304 |
| Amended | 974 | 335 | |
| Reamended | 1890 | 429-430 | |
| Bur No. 60 | 719 | 666 | 67305 |
| Amended | 974 | 337 | |
| Reamended | 1890 | 431-432 | |
| Bur No. 61 | 719 | 697 | 67306 |
| Amended | 974 | 339 | |
| Reamended | 1890 | 433-434 | |

PHOENIX, ARIZONA

1998 AUG - 9 - P 1:59

VERIFIED

SB 8/12/98

16

RECEIVED B.L.M. AZ STATE OFFICE

ENTERED IN COMPUTER

8/12/98

16 K

ORIGINAL OR AMENDED LOCATION NOTICES

| <u>Claim</u> | <u>Book or Docket</u> | <u>Page</u> | <u>BLM AMC Serial No.</u> |
|--------------|-----------------------|-------------|---------------------------|
| Bur No. 62 | 719 | 668 | 67307 |
| Amended | 974 | 341 | |
| Reamended | 1890 | 435-436 | |
| Bur No. 63 | 719 | 669 | 67308 |
| Amended | 974 | 343 | |
| Reamended | 1890 | 437-438 | |
| Bur No. 64 | 719 | 670 | 67309 |
| Amended | 974 | 345 | |
| Reamended | 1890 | 439-440 | |
| Bur No. 65 | 719 | 671 | 67310 |
| Amended | 974 | 347 | |
| Reamended | 1890 | 441-442 | |
| Bur No. 66 | 719 | 672 | 67311 |
| Amended | 974 | 349 | |
| Bur No. 67 | 719 | 673 | 67312 |
| Amended | 974 | 351 | |
| Reamended | 1890 | 443-444 | |
| Bur No. 68 | 719 | 674 | 67313 |
| Amended | 974 | 353 | |
| Bur No. 69 | 719 | 675 | 67314 |
| Amended | 974 | 355 | |
| Reamended | 1890 | 445-446 | |
| Bur No. 71 | 719 | 677 | 67315 |
| Amended | 974 | 357 | |
| Bur No. 73 | 719 | 679 | 67316 |
| Amended | 974 | 359 | |
| Bur No. 75 | 719 | 681 | 67317 |
| Amended | 974 | 361 | |
| Bur No. 77 | 719 | 683 | 67318 |
| Amended | 974 | 363 | |
| Reamended | 1869 | 980-981 | |
| Bur No. 83 | 719 | 689 | 67321 |
| Amended | 974 | 369 | |
| Reamended | 1869 | 984-985 | |
| Bur No. 86 | 719 | 690 | 67322 |
| Amended | 974 | 371 | |
| Bur No. 87 | 719 | 691 | 67323 |
| Amended | 974 | 373 | |

PHOENIX, ARIZONA

VERIFIED

5B 8/17/98

1998 AUG - 9 - P 1: 58

RECEIVED B.L.M. AZ STATE OFFICE

16

ENTERED IN COMPUTER

8/12/98

15K

15

ORIGINAL OR AMENDED LOCATION NOTICES

| <u>Claim</u> | <u>Book or Docket</u> | <u>Page</u> | <u>BLM AMC Serial No.</u> |
|--------------|-----------------------|-------------|-------------------------------|
| Bur No. 88 | 719 | 692 | 67324 |
| Amended | 974 | 375 | |
| Bur No. 89 | 719 | 693 | 67325 |
| Amended | 974 | 377 | |
| Bur No. 90 | 719 | 694 | 67326 |
| Amended | 974 | 379 | |
| Bur No. 91 | 719 | 695 | 67327 |
| Amended | 974 | 381 | |
| Bur No. 92 | 719 | 696 | 67328 |
| Amended | 974 | 383 | |
| Bur No. 93 | 719 | 697 | 67329 |
| Amended | 974 | 385 | |
| Bur No. 94 | 719 | 698 | 67330 |
| Amended | 974 | 387 | |
| Bur No. 95 | 719 | 699 | 67331 |
| Amended | 974 | 389 | |
| Bur No. 116 | 719 | 718 | 67332 |
| Amended | 974 | 391 | |
| Bur No. 117 | 719 | 719 | 67333 |
| Amended | 974 | 393 | |
| Bur No. 118 | 719 | 720 | 67334 |
| Amended | 974 | 395 | |
| Bur No. 119 | 719 | 721 | 67335 |
| Amended | 974 | 397 | |
| Bur No. 120 | 719 | 722 | 67336 |
| Amended | 974 | 399 | |
| Bur No. 121 | 719 | 723 | 67337 |
| Amended | 974 | 401 | |
| Bur No. 122 | 719 | 724 | 67338 |
| Amended | 974 | 403 | |
| Bur No. 123 | 719 | 725 | 67339 |
| Amended | 974 | 405 | |
| Bur No. 124 | 719 | 726 | 67340 |
| Amended | 974 | 407 | |
| Bur No. 125 | 719 | 727 | 67341 |
| Amended | 974 | 409 | |
| Bur No. 126 | PHOENIX, ARIZONA | 719 | 67432 |
| Amended | 974 | 411 | |
| Bur No. 127 | 1998 AUG - 6 P 1: 58 | 719 | 67343 |
| Amended | 974 | 413 | |

VERIFIED RECEIVED B.L.M. AZ STATE OFFICE

SB 8/17/98

20

ENTERED IN COMPUTER

8/12/98

20/CC

20

ORIGINAL OR AMENDED LOCATION NOTICES

| <u>Claim</u> | <u>Book or Docket</u> | <u>Page</u> | <u>BLM AMC Serial No.</u> |
|-------------------|-----------------------|-------------|-------------------------------|
| Bur No. 128 | 719 | 730 | 67344 |
| Amended | 974 | 415 | |
| Bur No. 129 | 719 | 731 | 67345 |
| Amended | 974 | 417 | |
| Bur No. 130 | 719 | 732 | 67346 |
| Amended | 974 | 419 | |
| Blue Hills No. 1 | 280 | 374 | 67428 |
| Blue Hills No. 2 | 280 | 375 | 67429 |
| Blue Hills No. 3 | 280 | 376 | 67430 |
| Blue Hills No. 4 | 280 | 377 | 67431 |
| Blue Hills No. 5 | 280 | 378 | 67432 |
| Blue Hills No. 6 | 280 | 379 | 67433 |
| Blue Hills No. 7 | 280 | 380 | 67434 |
| Blue Hills No. 8 | 280 | 381 | 67435 |
| Blue Hills No. 9 | 280 | 382 | 67436 |
| Blue Hills No. 10 | 280 | 383 | 67437 |
| Blue Hills No. 11 | 280 | 384 | 67438 |
| Blue Hills No. 12 | 280 | 385 | 67439 |
| Ray No. 2 | 545 | 102 | 67441 |
| Ray No. 4 | 545 | 104 | 67443 |
| Ray No. 5 | 545 | 105 | 67444 |
| Ray No. 6 | 545 | 106 | 67445 |
| Ray No. 7 | 545 | 107 | 67446 |
| Ray No. 8 | 545 | 108 | 67447 |
| Ray No. 9 | 545 | 109 | 67448 |
| Ray No. 10 | 545 | 110 | 67449 |
| Ray No. 11 | 545 | 111 | 67450 |
| Ray No. 12 | 545 | 112 | 67451 |
| Ray No. 13 | 545 | 113 | 67452 |
| Ray No. 14 | 545 | 114 | 67453 |
| Ray No. 15 | 552 | 367 | 67454 |
| Ray No. 16 | 545 | 116 | 67455 |
| Ray No. 17 | 545 | 117 | 67456 |
| Ray No. 18 | 545 | 118 | 67457 |
| Ray No. 20 | 545 | 120 | 67459 |
| Ray No. 21 | 545 | 121 | 67460 |
| Ray No. 22 | 552 | 381 | 67461 |
| Ray No. 23 | 545 | 122 | 67462 |
| Ray No. 24 | 552 | 382 | 67463 |

PHOENIX, ARIZONA

1998 AUG - 9 - 90V 8691 P 1: 58

RECEIVED
B.L.M. AZ STATE OFFICE

ENTERED IN COMPUTER

8/12/98

36kc

36

VERIFIED
SB 8/20/98

ORIGINAL OR AMENDED LOCATION NOTICES

| <u>Claim</u> | <u>Book or Docket</u> | <u>Page</u> | <u>BLM AMC Serial No.</u> |
|--------------|-----------------------|-------------|-------------------------------|
| Ray No. 25 | 545 | 123 | 67464 |
| Ray No. 26 | 552 | 383 | 67465 |
| Ray No. 27 | 545 | 124 | 67466 |
| Ray No. 28 | 552 | 384 | 67467 |
| Ray No. 29 | 545 | 125 | 67468 |
| Ray No. 30 | 552 | 385 | 67469 |
| Ray No. 31 | 552 | 386 | 67470 |
| Ray No. 32 | 552 | 387 | 67471 |
| Ray No. 33 | 552 | 388 | 67472 |
| Ray No. 34 | 552 | 389 | 67473 |
| Ray No. 35 | 545 | 126 | 67474 |
| Ray No. 36 | 545 | 127 | 67475 |
| Ray No. 37 | 545 | 128 | 67476 |
| Ray No. 38 | 545 | 129 | 67477 |
| Ray No. 39 | 545 | 130 | 67478 |
| Ray No. 40 | 545 | 131 | 67479 |
| Ray No. 41 | 545 | 132 | 67480 |
| Ray No. 42 | 545 | 133 | 67481 |
| Ray No. 43 | 552 | 390 | 67482 |
| Ray No. 44 | 552 | 391 | 67483 |
| Ray No. 45 | 552 | 392 | 67484 |
| Ray No. 46 | 552 | 393 | 67485 |
| Ray No. 47 | 552 | 394 | 67486 |
| Ray No. 48 | 552 | 395 | 67487 |
| Ray No. 49 | 546 | 444 | 67488 |
| Ray No. 50 | 546 | 445 | 67489 |
| Ray No. 51 | 546 | 446 | 67490 |
| Ray No. 52 | 546 | 447 | 67491 |
| Ray No. 53 | 546 | 448 | 67492 |
| Ray No. 54 | 546 | 449 | 67493 |
| Ray No. 55 | 546 | 450 | 67494 |
| Ray No. 56 | 546 | 451 | 67495 |
| Ray No. 57 | 546 | 452 | 67496 |
| Ray No. 58 | 546 | 453 | 67497 |
| Ray No. 59 | 546 | 454 | 67498 |
| Ray No. 60 | 552 | 396 | 67499 |
| Ray No. 61 | 548 | 185 | 67500 |
| Ray No. 62 | 548 | 186 | 67501 |
| Ray No. 63 | 548 | 187 | 67502 |

PHOENIX, ARIZONA

VERIFIED 1998 AUG - 6 P 1: 58

56 8/17/98

RECEIVED
B.L.M. AZ STATE OFFICE

39

ENTERED IN COMPUTER

8/12/98

39k

39

ORIGINAL OR AMENDED LOCATION NOTICES

| <u>Claim</u> | <u>Book or Docket</u> | <u>Page</u> | <u>BLM AMC Serial No.</u> |
|--------------|-----------------------|-------------|-------------------------------|
| Ray No. 64 | 548 | 188 | 67503 |
| Ray No. 65 | 548 | 189 | 67504 |
| Ray No. 66 | 548 | 190 | 67505 |
| Ray No. 67 | 548 | 191 | 67506 |
| Ray No. 68 | 548 | 192 | 67507 |
| Ray No. 69 | 548 | 193 | 67508 |
| Ray No. 70 | 548 | 194 | 67509 |
| Ray No. 71 | 548 | 195 | 67510 |
| Ray No. 72 | 548 | 196 | 67511 |
| Ray No. 73 | 552 | 370 | 67512 |
| Ray No. 74 | 552 | 371 | 67513 |
| Ray No. 75 | 552 | 372 | 67514 |
| Ray No. 76 | 552 | 373 | 67515 |
| Ray No. 77 | 552 | 374 | 67516 |
| Ray No. 78 | 552 | 375 | 67517 |
| Ray No. 79 | 552 | 376 | 67518 |
| Ray No. 80 | 552 | 377 | 67519 |
| Ray No. 81 | 552 | 378 | 67520 |
| Ray No. 82 | 552 | 379 | 67521 |
| Ray No. 83 | 552 | 380 | 67522 |
| Ray No. 84 | 758 | 967 | 67523 |
| Ray No. 85 | 758 | 968 | 67524 |
| Ray No. 86 | 758 | 969 | 67525 |
| Ray No. 87 | 758 | 970 | 67526 |
| Ray No. 88 | 758 | 971 | 67527 |
| Ray No. 89 | 758 | 972 | 67528 |
| Ray No. 90 | 758 | 973 | 67529 |
| Ray No. 91 | 758 | 974 | 67530 |
| Ray No. 92 | 758 | 975 | 67531 |
| Ray No. 93 | 758 | 976 | 67532 |
| Ray No. 94 | 758 | 977 | 67533 |
| Ray No. 95 | 758 | 978 | 67534 |
| Ray No. 96 | 758 | 979 | 67535 |
| Ray No. 97 | 758 | 980 | 67536 |
| Ray No. 99 | 785 | 780 | 67538 |
| Ray No. 100 | 785 | 781 | 67539 |
| Ray No. 101 | 785 | 782 | 67540 |
| Pat No. 1 | 1076 | 304 | 138158 |
| Pat No. 2 | 1076 | 306 | 138159 |
| Pat No. 3 | 1076 | 308 | 138160 |
| Pat No. 4 | 1076 | 310 | 138161 |
| RMD | 1083 | 493 | 141524 |

PHOENIX, ARIZONA

1998 AUG - 6 P 1:58

VERIFIED

RECEIVED BLM, AZ STATE OFFICE 8/12/98

ENTERED IN COMPUTER

8/12/98

42Kc

42

ORIGINAL OR AMENDED LOCATION NOTICES

| <u>Claim</u> | <u>Book or Docket</u> | <u>Page</u> | <u>BLM AMC Serial No.</u> |
|-------------------|-----------------------|-------------|-------------------------------|
| RMD no. 40 | 1083 | 495 | 141525 |
| RMD No. 41 | 1083 | 497 | 141526 |
| RMD No. 42 | 1083 | 499 | 141527 |
| RMD No. 43 | 1083 | 501 | 141528 |
| RMD No. 44 | 1083 | 503 | 141529 |
| RMD No. 45 | 1083 | 505 | 141530 |
| RMD No. 46 | 1083 | 507 | 141531 |
| RMD No. 47 | 1083 | 509 | 141532 |
| RMD No. 48 | 1083 | 511 | 141533 |
| RMD No. 49 | 1083 | 513 | 141534 |
| RMD No. 50 | 1083 | 515 | 141535 |
| RMD No. 51 | 1083 | 517 | 141536 |
| RMD No. 52 | 1083 | 519 | 141537 |
| RMD No. 53 | 1083 | 521 | 141538 |
| RMD No. 54 | 1083 | 523 | 141539 |
| RMD No. 55 | 1083 | 525 | 141540 |
| RMD No. 56 | 1083 | 527 | 141541 |
| RMD No. 57 | 1083 | 529 | 141542 |
| RMD No. 58 | 1083 | 531 | 141543 |
| RMD No. 59 | 1083 | 533 | 141544 |
| RMD No. 60 | 1083 | 535 | 141545 |
| RMD No. 61 | 1083 | 537 | 141546 |
| RMD No. 62 | 1083 | 539 | 141547 |
| RMD No. 63 | 1083 | 541 | 141548 |
| RMD No. 64 | 1083 | 543 | 141549 |
| RMD No. 65 | 1083 | 545 | 141550 |
| RMD No. 66 | 1083 | 547 | 141551 |
| RMD No. 67 | 1083 | 549 | 141552 |
| RMD No. 68 | 1083 | 551 | 141553 |
| RMD No. 69 | 1083 | 553 | 141554 |
| RMD No. 70 | 1083 | 555 | 141555 |
| RMD No. 137 | 1083 | 689 | 141622 |
| RMD No. 138 | 1083 | 691 | 141623 |
| Mescal No. 48 | 1869 | 912-913 | 325897 |
| Ray Southern 14 | 1869 | 928-929 | 325898 |
| Ray Southern | 1869 | 930-931 | 325899 |
| Ray Southern 16-A | 1869 | 932-933 | 325900 |
| Bur No. 35 | 1869 | 972-973 | 325904 |
| Bur No. 36 | 1869 | 974-975 | 325905 |
| Bur No. 38 | 1869 | 976-977 | 325906 |
| Bur No. 81 | 1869 | 982-983 | 325907 |
| Ray No. 98 | 1869 | 986-987 | 325908 |

325898 DM

PHOENIX, ARIZONA

1998 AUG - 6 P 1: 58

VERIFIED

RECEIVED B.L.M. AZ STATE OFFICE

8/20/98

ENTERED IN COMPUTER

8/12/98 Z

42

42k

42

E. C. John for ASARCO Incorporated

SUBSCRIBED and sworn to before me this _____ day of _____, 1998.

Notary Public

My Commission Expires: _____

RECEIVED
BLM. AZ STATE OFFICE
1998 AUG - 6 P 1: 58
PHOENIX, ARIZONA

AFFIDAVIT OF PAYMENT OF MAINTENANCE FEE
FOR UNPATENTED MINING CLAIMS

STATE OF ARIZONA }
 } ss
COUNTY OF PINAL }

RECEIVED
B.L.M. STATE OFFICE
1998 AUG - 6 P 2: 04
PHOENIX, ARIZONA

E. C. John, acting for ASARCO Incorporated, claimant, being first duly sworn, deposes and says that he is a citizen of the United States, more than eighteen years of age and resides at Kearny in Pinal County, State of Arizona, and is personally acquainted with the claims listed below;

that the required payment of \$100 maintenance fee per claim for retention of unpatented mining claims listed below, situated in the Mineral Creek Mining District, Pinal County, Arizona; for the assessment year of 1999 has been made to the BLM by and for ASARCO Incorporated, owner of said claims, for the purpose of complying with the revised mining laws of the United States, Title 43 U.S.C. Section 43 3833.2-3.

that the location notices of the following claims are located in Section 34, Township 2 South, Range 13 East, G. & S. R. B. & M.

NOTICE OF
PAYMENT OF ANNUAL MAINTENANCE FEES
AND INTENTION TO HOLD

STATE OF ARIZONA }

} ss

COUNTY OF PINAL }

Name of Claims : Raycon 46, 48, 50, 52, 54, 56, 65, 66, 67,
68, 69, 70, 85, 86, and 87. (BLM Serial Nos.)
299654, 299656, 299658, 299660, 299662,
299664, 299673, 299674, 299675, 299676,
299677, 299678, 299693, 299694, and 299695.

Description: : Said mill site claims are located in
Sections 19, 20, and 29 Township 3
South, Range 14 East.
G. & S. R. B. & M.

OWNER : ASARCO Incorporated

Mailing Address : Box 8
Hayden, Arizona 85235

PHOENIX, ARIZONA

1998 AUG -6 P 1:59

RECEIVED
BLM AZ STATE OFFICE

The above-named mill sites claims are being held by the owner for the purpose of mine waste disposal and/or ore processing plant sites. This document is being filed to comply with title 43 U.S.C. Section 3822.2-3. Annual Maintenance fees of \$100 per claim has been paid to the BLM for the assessment year 1999.

E.C. John for ASARCO Incorporated

Subscribed and sworn before me this _____ day of _____, 1998.

Notary Public

VERIFIED

EP 8/17/98
15

ENTERED IN COMPUTER

8/17/98 J

15 KC

NOTICE
OF
INTENTION TO HOLD AND
PAYMENT OF ANNUAL MAINTENANCE FEES

STATE OF ARIZONA }

} ss

COUNTY OF PINAL }

Name of Claims : AX-A Nos. 1, 2, 3, 4, 5, 7, 31, 32, 33, 34, 36, 38, 40, 55, 56, 57, 58, 59, 60, 61, 62, 63, 64, 65, 66, 67, 68, 69, 70, 71, 73, 75, and 77. (BLM Serial Nos. AMC 277468, 277469, 277470, 277471, 277472, 277474, 277498, 277499, 277500, 277501, 277503, 277505, 277507, 277522, 277523, 277524, 277525, 277526, 277527, 277528, 277529, 277530, 277531, 277532, 277533, 277534, 277535, 277536, 277537, 277538, 277540, 277542, and 277544).

Description : Said mill site claims are located in the east half of Section 19 and the west half of Section 20, Township 3 South, Range 13 East, G. & S. R. B. & M.

Owner : ASARCO Incorporated

Mailing Address : Box 8
Hayden, Arizona 85235

The above-named mill site claims are being held by the owner for the purpose of mine waste disposal and/or ore processing plant sites. This document is being filed to comply with Title 43 U.S.C. Section 3833.2-3. Annual Maintenance Fee has been paid to hold these claims for the 1999 assessment year.

E.C. John for ASARCO Incorporated

SUBSCRIBED and sworn before me this _____ of _____, 1998.

Notary Public

PHOENIX, ARIZONA

1998 AUG - 6 - 9 P 1: 59

RECEIVED
B.L.M. AZ STATE OFFICE

VERIFIED
SB 8/18/98
E 33

ENTERED IN COMPUTER

8/12/98 J

33kc

35

NOTICE OF INTENT TO HOLD
AND
PAYMENT OF MAINTENANCE FEES
FOR MILLSITE CLAIMS

Name of Claims. : LOT 5, C.E. #1, C.E. #2, C.E. #3, C.E. #4
and C.E.#5 Millsite claims (BLM Serial
Nos. AMC 333067, 333068, 333069, 333070,
333071, and 333072).

Description : Said millsite claims are located in the
SW 1\4 of Sec. 10, and in the NW 1\4 and
NE 1\4 of Sec. 11 T3S R13E in the Mineral
Creek Mining District, Pinal County,
Arizona.

Owner : ASARCO Inc.- Ray Complex
P. O. Box 8
Hayden. Arizona 85235

The above named claims are being held by the owner for the purpose of mine waste disposal and/or ore processing plant sites. Maintenance fees of \$100 per claim have been paid for the year 1999.

This document is being filed to comply with Title 43 U. S. C. Section 3833.1-5.

Edward C. John for ASARCO Inc.

Subscribed and sworn before me this _____ day of _____,
1998.

My Commission Expires: _____

Notary Public

PHOENIX, ARIZONA

6

1998 AUG - 9 P 2:00

RECEIVED
BLM AZ STATE OFFICE

VERIFIED

JB 8/18/98

06

ENTERED IN COMPUTER

8/17/98 ✓

6 KC

AFFIDAVIT OF PAYMENT OF MINING MAINTENANCE FEES
FOR UNPATENTED MINING CLAIMS

STATE OF ARIZONA }
 } ss
COUNTY OF PINAL }

E.C. John, acting for ASARCO Incorporated, claimant, being first duly sworn, deposes and says that he is a citizen of the United States, more than eighteen years of age and resides at Kearny in Pinal County, State of Arizona, and is personally acquainted with the claims listed below;

that the annual maintenance fee of \$100 for the 1999 assessment year has been paid to the BLM for the purpose of holding claims listed below, situated in the Mineral Creek Mining District, Pinal County, Arizona; said payment is made in lieu of annual assessment work to comply with the revised laws of the United States with regard to retention of unpatented mining claims, Title 43 U.S.C. Section 3833.2-3.

that the said mining claims are contiguous and are consolidated into one group for common development;

that the location notices of the following claims are located in Sections 29, 30, and 31, Township 3 South, Range 4 East, G. & S. R. B. & M.

55

RECEIVED
BLM, AZ STATE OFFICE
1998 AUG -6 P 2:00
PHOENIX, ARIZONA

ORIGINAL LOCATION NOTICE

| <u>Claim</u> | <u>Book or Docket</u> | <u>Page</u> | <u>BLM Serial No. (AMC)</u> |
|--------------|-----------------------|-------------|---------------------------------|
| Elder 3 | 1671 | 022 | 303735 |
| Elder 4 | 1671 | 024 | 303736 |
| Elder 5 | 1671 | 026 | 303737 |
| Elder 6 | 1671 | 028 | 303738 |
| Elder 7 | 1671 | 030 | 303739 |
| Elder 8 | 1671 | 032 | 303740 |
| Elder 9 | 1671 | 034 | 303741 |
| Elder 10 | 1671 | 036 | 303742 |
| Elder 11 | 1671 | 038 | 303743 |
| Elder 12 | 1671 | 040 | 303744 |
| Elder 15 | 1671 | 046 | 303747 |
| Amended | 1869 | 964-965 | |
| Elder 17 | 1671 | 050 | 303749 |
| Elder 19 | 1671 | 054 | 303751 |
| Elder 21 | 1671 | 058 | 303753 |
| Elder 23 | 1671 | 062 | 303755 |
| Elder 30 | 1671 | 076 | 303762 |
| Elder 31 | 1671 | 078 | 303763 |
| Elder 32 | 1671 | 080 | 303764 |
| Elder 33 | 1671 | 082 | 303765 |
| Elder 34 | 1671 | 084 | 303766 |
| Elder 35 | 1671 | 086 | 303767 |
| Elder 36 | 1671 | 088 | 303768 |
| Elder 37 | 1671 | 090 | 303769 |
| Elder 38 | 1671 | 092 | 303770 |
| Elder 39 | 1671 | 094 | 303771 |
| Elder 48 | 1671 | 096 | 303772 |
| Elder 49 | 1671 | 098 | 303773 |
| Elder 50 | 1671 | 100 | 303774 |
| Elder 51 | 1671 | 102 | 303775 |
| Elder 52 | 1671 | 104 | 303776 |
| Elder 53 | 1671 | 106 | 303777 |
| Elder 54 | 1671 | 108 | 303778 |
| Elder 55 | 1671 | 110 | 303779 |
| Elder 56 | 1671 | 112 | 303780 |
| Elder 57 | 1671 | 114 | 303781 |

25

PHOENIX, ARIZONA

1998 AUG - 6 - P 2: 00

RECEIVED
B.L.M. AZ STATE OFFICE

VERIFIED

8/18/98
510

35

35/ka

ENTERED IN COMPUTER

8/18/98

31

ORIGINAL LOCATION NOTICES

| <u>Claim</u> | <u>Book or Docket</u> | <u>Page</u> | <u>BLM Serial No. (AMC)</u> |
|--------------|-----------------------|-------------|---------------------------------|
| Elder 2 | 1752 | 867 | 315170 |
| Elder 40 | 1752 | 869 | 315171 |
| Elder 41 | 1752 | 871 | 315172 |
| Elder 42 | 1752 | 873 | 315173 |
| Elder 43 | 1752 | 875 | 315174 |
| Elder 44 | 1752 | 877 | 315175 |
| Elder 45 | 1752 | 879 | 315176 |
| Elder 46 | 1752 | 881 | 315177 |
| Elder 47 | 1752 | 883 | 315178 |
| Elder 58 | 1752 | 885 | 315179 |
| Elder 59 | 1752 | 887 | 315180 |
| Elder 60 | 1752 | 889 | 315181 |
| Elder 61 | 1752 | 891 | 315182 |
| Elder 62 | 1752 | 893 | 315183 |
| Elder 63 | 1752 | 895 | 315184 |
| Elder 64 | 1752 | 897 | 315185 |
| Elder 65 | 1752 | 899 | 315186 |
| Elder 13A | 1869 | 962-963 | 325901 |
| Elder 18A | 1869 | 966-967 | 325902 |
| Elder 22A | 1869 | 968-969 | 325903 |

E. C. John for ASARCO Incorporated

SUBSCRIBED and Sworn to before me this _____ day of _____, 1998.

Notary Public My Commission Expires: _____

No1.ECJ
RB

PHOENIX, ARIZONA

1998 AUG - 6 P 2:00

VERIFIED

RECEIVED OFFICE BLM, AZ STATE

8/12/98

20

20 KC
ENTERED IN COMPUTER

8/12/98

ORIGINAL LOCATION NOTICES

| <u>Claim</u> | <u>Book or Docket</u> | <u>Page</u> | <u>BLM Serial No. (AMC)</u> |
|------------------|-----------------------|-------------|---------------------------------|
| Belgravia No. 1 | 536 | 29 | 67349 |
| Belgravia No. 2 | 536 | 30 | 67350 |
| Belgravia No. 3 | 536 | 31 | 67351 |
| Belgravia No. 4 | 536 | 32 | 67352 |
| Belgravia No. 5 | 536 | 33 | 67353 |
| Belgravia No. 6 | 536 | 34 | 67354 |
| Belgravia No. 7 | 536 | 35 | 67355 |
| Belgravia No. 8 | 536 | 36 | 67356 |
| Belgravia No. 9 | 536 | 37 | 67357 |
| Belgravia No. 10 | 536 | 38 | 67358 |
| Belgravia No. 11 | 536 | 39 | 67359 |
| Belgravia No. 12 | 536 | 40 | 67360 |
| Belgravia No. 13 | 536 | 41 | 67361 |
| Belgravia No. 14 | 536 | 42 | 67362 |
| Belgravia No. 15 | 536 | 43 | 67363 |
| Belgravia No. 16 | 536 | 44 | 67364 |

E. C. John for ASARCO Incorporated

SUBSCRIBED and sworn to before me this _____ day of _____, 1998.

PHOENIX, ARIZONA

Notary Public

1998 AUG - 6 - 2:00 P

My Commission Expires: _____

RECEIVED
B.L.M. AZ STATE OFFICE

VERIFIED

ENTERED IN COMPUTER

8/12/98

14 KC

JB 8/12/98
16

16

ORIGINAL AND AMENDED LOCATION NOTICES

| <u>Claim</u> | <u>Book or Docket</u> | <u>Page</u> | <u>BLM Serial No. (AMC)</u> |
|--------------|-----------------------|-------------|---------------------------------|
|--------------|-----------------------|-------------|---------------------------------|

ORIGINAL AND AMENDED LOCATION NOTICES

| <u>Claim</u> | <u>Book</u> | <u>Docket</u> | <u>Page</u> | <u>BLM Serial No. (AMC)</u> |
|-------------------|-------------|---------------|-------------|---------------------------------|
| Black Eagle No. 1 | 49, Mines | | 550 | 67014 |
| Black Eagle No. 2 | 49, Mines | | 550 | 67015 |
| Black Eagle No. 3 | 49, Mines | | 551 | 67016 |
| Black Eagle No. 4 | 49, Mines | | 551 | 67017 |
| Black Eagle No. 5 | 49, Mines | | 551 | 67018 |
| Black Eagle No. 6 | 49, Mines | | 552 | 67019 |
| Fraction No. 6 | | 160 | 511 | 67020 |
| Amended | | 226 | 538 | |
| Amended | | 250 | 456 | |
| Chilito No. 9 | 47, Mines | | 586 | 67013 |
| Amended | | 224 | 335 | |
| Amended | | 225 | 143 | |

E. C. John for ASARCO Incorporated

SUBSCRIBED and sworn to before me this _____ day of _____, 1988.

My Commission Expires: _____

Notary Public

RECEIVED
 B.L.M. AZ STATE OFFICE
 1988 AUG -6 P 2: 01
 PHOENIX, ARIZONA

VERIFIED

SB 8/18/88
08

ENTERED IN COMPUTER

8/12/98

8K

8

ORIGINAL OR AMENDED LOCATION NOTICES

| <u>Claim</u> | <u>Book or Docket</u> | <u>Page</u> | BLM AMC <u>Serial No.</u> |
|------------------------------------|-----------------------|-------------|------------------------------|
| Porphyry | 48 | 158 | 48401 |
| Quartzite | 48 | 158 | 48402 |
| Black Copper | 8 | 454 | 48405 |
| Amended | 48 | 144 | |
| Blue Copper | 8 | 454 | 48406 |
| Amended | 48 | 145 | |
| Keystone | 8 | 512 | 48413 |
| Amended | 48 | 152 | |
| North Star | 8 | 429 | 48418 |
| Amended | 48 | 157 | |
| Senator | 8 | 455 | 48420 |
| Amended | 48 | 160 | |
| Tip Top | 16 | 118 | 48428 |
| Amended | 48 | 166 | |
| Chilito No. 6 | 47, Mines | 581 | 66996 |
| Amended | 42, Mines 225 | 140 | |
| Chilito No. 7 | 47, Mines | 582 | 66997 |
| Amended | 42, Mines 225 | 141 | |
| Chilito No. 8 | 47, Mines | 583 | 66998 |
| Amended | 225 | 142 | |
| Copper Gance No. 1 (Chilito 12) | 41, Mines | 464 | 66999 |
| Amended | 42, Mines | 246 | |
| Amended | 225 | 145 | |
| Copper Gance No. 2 (Chilito 13) | 41, Mines | 465 | 67000 |
| Amended | 42, Mines | 247 | |
| Amended | 225 | 146 | |
| Two Bridges (Chilito 14) | 47, Mines | 559 | 67001 |
| Amended | 42, Mines | 248 | |
| Amended | 225 | 147 | |
| Evener (Chilito 15) | 47, Mines | 560 | 67002 |
| Amended | 42, Mines | 148 | |
| Amended | 225 | 148 | |

VERIFIED

SOB 8/12/98
15

8/12/98

PHOENIX, ARIZONA 095
1998 AUG - 6 P-2-042
RECEIVED OFFICE
B.L.M. AZ STATE OFFICE
15 KC

15

ORIGINAL OR AMENDED LOCATION NOTICES

| <u>Claim</u> | <u>Book or Docket</u> | <u>Page</u> | <u>BLM AMC Serial No.</u> |
|-------------------------------------|-----------------------|-------------|-------------------------------|
| Copper Glance No. 7 (Chilito 19) | 41, Mines | 466 | 67003 |
| Amended | 42, Mines | 250 | |
| Amended | 225 | 149 | |
| Chilena No. 3 (Chilito 29) | 47, Mines | 556 | 67004 |
| Amended | 42, Mines | 260 | |
| Amended | 225 | 159 | |
| Chilena No. 4 (Chilito 30) | 47, Mines | 557 | 67005 |
| Amended | 42, Mines | 261 | |
| Amended | 225 | 160 | |
| Chilena No. 5 (Chilito 32) | 47, Mines | 558 | 67006 |
| Amended | 42, Mines | 262 | |
| Amended | 225 | 161 | |
| Chilena No. 2 (Chilito 33) | 47, Mines | 555 | 67007 |
| Amended | 42, Mines | 263 | |
| Amended | 225 | 162 | |
| Chilito No. 42 | 238 | 465 | 67008 |
| Ethel | 41, Mines | 12 | 67009 |
| Spring | 47, Mines | 121 | 67010 |
| Drusilla | 47, Mines | 93 | 67011 |
| Fanny | 47, Mines | 94 | 67012 |

E. C. John for ASARCO Incorporated

SUBSCRIBED and sworn to before me this _____ day of _____ 1998.

PHOENIX ARIZONA

My Commission Expires 9-9-98

Notary Public

VERIFIED

SB 8/12/98

10

ENTERED IN COMPUT

8/12/98

RECEIVED
BLM, AZ STATE OFFICE

10 KC

ORIGINAL OR AMENDED LOCATION NOTICES

| <u>Claim</u> | <u>Book or Docket</u> | <u>BLM AMC</u> | |
|-------------------|-----------------------|----------------|-------------------|
| | | <u>Page</u> | <u>Serial No.</u> |
| Chilito No. 1 | 47, Mines | 577 | 66991 |
| Amended | 225 | 136 | |
| Chilito No. 2 | 47, Mines | 580 | 66992 |
| Amended | 225 | 137 | |
| Cobre Verde No. 8 | 41, Mines | 464 | 66993 |
| (Chilito No. 3) | 42, Mines | 244 | |
| Amended | 224 | 334 | |
| Amended | 225 | 138 | |
| Chilito No. 4 | 47, Mines | 578 | 66994 |
| Amended | 225 | 139 | |
| Chilito No. 41 | 225 | 170 | 66995 |
| Steamboat 27 | 830 | 10-12 | 314571 |
| Steamboat 28 | 830 | 13-15 | 314572 |
| Steamboat 29 | 830 | 16-18 | 314573 |
| Steamboat 30 | 830 | 19-21 | 314574 |
| Steamboat 31 | 830 | 22-24 | 314575 |
| Steamboat 32 | 830 | 25-27 | 314576 |
| Steamboat 33 | 830 | 28-30 | 314577 |

E. C. John for ASARCO Incorporated

SUBSCRIBED and sworn to before me this _____ day of _____, 1998.

Notary Public

My Commission Expires: _____

VERIFIED

SB 8/18/98
12

ENTERED IN COMPUTER

8/12/98

PHOENIX, ARIZONA

1998 AUG - 6 P 2: 01

RECEIVED
BLM AZ STATE OFFICE

AFFIDAVIT OF MAINTENANCE FEES PAID
FOR UNPATENTED MINING CLAIMS

STATE OF ARIZONA }
 } ss
COUNTY OF PINAL }

E. C. John, acting for ASARCO Incorporated, claimant, being first duly sworn, deposes and says that he is a citizen of the United States, more than eighteen years of age and resides at Kearny in Pinal County, State of Arizona, and is personally acquainted with the claims listed below;

that the said mining claims are all contiguous and are consolidated into one group for common development;

that the said claims are situated in the Cochran-Copper Butte Mining District, Pinal County, Arizona, the location notices of which are recorded in the office of the County Recorder of said county;

that by and at the expense of ASARCO Incorporated, owner of said claims, a maintenance fee of \$100 per claim was paid for the 1999 assessment year for the purpose of complying with the revised laws of the United States pertaining to retention of unpatented mining claims, Title 43 U.S.C. Section 3833.2-3.

that the location notices of the following claims are located in Sections 23, 24, 25, 26, 27, 33, 34 and 35, Township 3 South, Range 12 East; Section 4, Township 4 South, Range 12 East; and Sections 19 and 30, Township 3 South, Range 13 East, G. & S. R. B. & M.

PHOENIX, ARIZONA

1998 AUG -6 P 2:02

RECEIVED
B.L.M. AZ STATE OFFICE

ENTERED IN COMPUTER

ORIGINAL OR AMENDED LOCATION NOTICES

| <u>Claim</u> | <u>Book or Docket</u> | <u>Page</u> | <u>BLM AMC Serial No.</u> |
|-----------------|-----------------------|-------------|-------------------------------|
| Buckeye 3 | 1359 | 963 | 253275 |
| Buckeye 4 | 1359 | 965 | 253276 |
| Buckeye 5 | 1359 | 967 | 253277 |
| Buckeye 10 | 1359 | 969 | 253278 |
| Somnambulant 1 | 1360 | 035 | 253279 |
| Somnambulant 2 | 1360 | 037 | 253280 |
| Somnambulant 3 | 1360 | 039 | 253281 |
| Somnambulant 4 | 1360 | 041 | 253282 |
| Somnambulant 5 | 1360 | 043 | 253283 |
| Somnambulant 6 | 1360 | 045 | 253284 |
| Somnambulant 7 | 1360 | 047 | 253285 |
| Somnambulant 8 | 1360 | 049 | 253286 |
| Somnambulant 9 | 1360 | 051 | 253287 |
| Somnambulant 10 | 1360 | 053 | 253288 |
| Somnambulant 11 | 1360 | 055 | 253289 |
| Somnambulant 12 | 1360 | 057 | 253290 |
| Somnambulant 13 | 1360 | 059 | 253291 |
| Somnambulant 14 | 1360 | 061 | 253292 |
| Sue 37 | 1360 | 063 | 253293 |
| Sue 38 | 1360 | 065 | 253294 |
| Amended | 1381 | 883 | |
| Sue 39 | 1360 | 067 | 253295 |
| Sue 40 | 1360 | 069 | 253296 |
| Amended | 1381 | 885 | |
| Sue 41 | 1360 | 071 | 253297 |
| Amended | 1381 | 887 | |
| Sue 42 | 1360 | 073 | 253298 |
| Amended | 1381 | 889 | |
| Sue 43 | 1360 | 075 | 253299 |
| Amended | 1381 | 891 | |
| Sue 44 | 1360 | 077 | 253300 |
| Sue 45 | 1360 | 079 | 253301 |
| Amended | 1381 | 893 | |
| Sue 46 | 1360 | 081 | 253302 |
| Sue 48 | 1360 | 083 | 253303 |
| Sue 49 | 1360 | 085 | 253304 |
| Sue 50 | 1360 | 087 | 253305 |
| Sue 51 | 1360 | 089 | 253306 |
| Sue 52 | 1360 | 091 | 253307 |
| Sue 53 | 1360 | 093 | 253308 |
| Sue 54 | 1360 | 095 | 253309 |
| Sue 55 | 1360 | 097 | 253310 |
| Sue 56 | 1360 | 099 | 253311 |
| Sue 57 | 1360 | 101 | 253312 |
| Sue 58 | 1360 | 103 | 253313 |
| Sue 59 | 1360 | 105 | 253314 |

PHOENIX, ARIZONA

1998 AUG - 6 P 2:02

VERIFIED
 RECEIVED B.L.M. AZ STATE OFFICE
 SB 8/18/98
 40

ENTERED
 8/12/98

40 KC

40

ORIGINAL OR AMENDED LOCATION NOTICES

| <u>Claim</u> | <u>Book or Docket</u> | <u>Page</u> | <u>BLM AMC Serial No.</u> |
|--------------|-----------------------|-------------|-------------------------------|
| Sue 60 | 1360 | 107 | 253315 |
| Sue 61 | 1360 | 109 | 253316 |
| Sue 62 | 1360 | 111 | 253317 |
| Sue 63 | 1360 | 113 | 253318 |
| Sue 64 | 1360 | 115 | 253319 |
| Sue 66 | 1360 | 119 | 253321 |
| Sue 67 | 1360 | 121 | 253322 |
| Sue 69 | 1360 | 125 | 253324 |
| Sue 71 | 1360 | 129 | 253326 |
| Sue 72 | 1360 | 131 | 253327 |
| Sue 73 | 1360 | 133 | 253328 |
| Sue 74 | 1360 | 135 | 253329 |
| Sue 75 | 1360 | 137 | 253330 |
| Sue 76 | 1360 | 139 | 253331 |
| Sue 77 | 1360 | 141 | 253332 |
| Sue 78 | 1360 | 143 | 253333 |
| Sue 79 | 1360 | 145 | 253334 |
| Sue 80 | 1360 | 147 | 253335 |
| Sue 81 | 1360 | 149 | 253336 |
| Sue 82 | 1360 | 151 | 253337 |
| Sue 83 | 1360 | 153 | 253338 |
| Sue 84 | 1360 | 155 | 253339 |
| Sue 85 | 1360 | 157 | 253340 |
| Sue 86 | 1360 | 159 | 253341 |
| Sue 87 | 1360 | 161 | 253342 |
| Sue 88 | 1360 | 163 | 253343 |
| Sue 89 | 1360 | 165 | 253344 |
| Sue 90 | 1360 | 167 | 253345 |
| Sue 91 | 1360 | 169 | 253346 |
| Sue 92 | 1360 | 171 | 253347 |
| Sue 93 | 1360 | 173 | 253348 |
| Sue 94 | 1360 | 175 | 253349 |
| Sue 95 | 1360 | 177 | 253350 |
| Sue 96 | 1360 | 179 | 253351 |
| Sue 97 | 1360 | 181 | 253352 |
| Sue 98 | 1360 | 183 | 253353 |
| Sue 99 | 1360 | 185 | 253354 |
| Sue 100 | 1360 | 187 | 253355 |
| Sue 101 | 1360 | 189 | 253356 |
| Sue 102 | 1360 | 191 | 253357 |
| Sue 103 | 1360 | 193 | 253358 |
| Sue 104 | 1360 | 195 | 253359 |
| Sue 105 | 1360 | 197 | 253360 |
| Sue 116 | 1360 | 199 | 253361 |
| Sue 117 | 1360 | 201 | 253362 |
| Sue 118 | 1360 | 203 | 253363 |
| Sue 119 | 1360 | 205 | 253364 |
| Sue 201 | 1360 | 207 | 253365 |

1998 AUG - 6 P 2: 02

PHOENIX, ARIZONA

B.L.M. AZ STATE OFFICE

RECEIVED

VERIFIED

8/18/98 48

8/18/98

48

48

ORIGINAL OR AMENDED LOCATION NOTICES

| <u>Claim</u> | <u>Book or Docket</u> | <u>Page</u> | <u>BLM AMC Serial No.</u> |
|--------------|-----------------------|-------------|-------------------------------|
| TW 12 | 1360 | 241 | 253366 |
| TW 13 | 1360 | 243 | 253367 |
| TW 14 | 1360 | 245 | 253368 |
| Amended | 1381 | 901 | |
| TW 15 | 1360 | 247 | 253369 |
| TW 16 | 1360 | 249 | 253370 |
| TW 17 | 1360 | 251 | 253371 |
| TW 18 | 1360 | 253 | 253372 |
| TW 19 | 1360 | 255 | 253373 |
| TW 20 | 1360 | 257 | 253374 |
| TW 21 | 1360 | 259 | 253375 |
| TW 22 | 1360 | 261 | 253376 |
| TW 23 | 1360 | 263 | 253377 |
| TW 24 | 1360 | 265 | 253378 |
| TW 25 | 1360 | 267 | 253379 |
| TW 26 | 1360 | 269 | 253380 |
| TW 29 | 1360 | 271 | 253381 |
| TW 30 | 1360 | 273 | 253382 |
| TW 31 | 1360 | 275 | 253383 |
| TW 32 | 1360 | 277 | 253384 |
| TW 33 | 1360 | 279 | 253385 |
| TW 34 | 1360 | 281 | 253386 |
| TW 35 | 1360 | 283 | 253387 |
| TW 36 | 1360 | 285 | 253388 |
| TW 37 | 1360 | 287 | 253389 |
| TW 38 | 1360 | 289 | 253390 |
| TW 39 | 1360 | 291 | 253391 |
| TW 40 | 1360 | 293 | 253392 |
| TW 41 | 1360 | 295 | 253393 |
| TW 42 | 1360 | 297 | 253394 |
| TW 43 | 1360 | 299 | 253395 |
| TW 44 | 1360 | 301 | 253396 |
| TW 45 | 1360 | 303 | 253397 |
| TW 46 | 1360 | 305 | 253398 |
| TW 47 | 1360 | 307 | 253399 |
| TW 48 | 1360 | 309 | 253400 |
| TW 49 | 1360 | 311 | 253401 |
| TW 50 | 1360 | 313 | 253402 |
| TW 51 | 1360 | 315 | 253403 |
| TW 52 | 1360 | 317 | 253404 |
| TW 53 | 1360 | 319 | 253405 |
| TW 54 | 1360 | 321 | 253406 |
| TW 55 | 1360 | 323 | 253407 |
| TW 56 | 1360 | 325 | 253408 |
| TW 57 | 1360 | 327 | 253409 |
| TW 58 | 1360 | 329 | 253410 |
| TW 59 | 1360 | 331 | 253411 |
| TW 09 | 1360 | 333 | 253412 |
| TW 19 | 1360 | 335 | 253413 |

PHOENIX, ARIZONA
 1998 AUG - 6 P 2: 02
 B.L.M. AZ STATE OFFICE
 RECEIVED

VERIFIED

CB 8/12/98 48

ENTERED IN COMFC

8/12/98

48 KC

48

ORIGINAL OR AMENDED LOCATION NOTICES

| <u>Claim</u> | <u>Book or Docket</u> | <u>Page</u> | <u>BLM AMC Serial No.</u> |
|-----------------|-----------------------|-------------|-------------------------------|
| TW 62 | 1360 | 337 | 253414 |
| TW 63 | 1360 | 339 | 253415 |
| TW 64 | 1360 | 341 | 253416 |
| TW 65 | 1360 | 343 | 253417 |
| TW 66 | 1360 | 345 | 253418 |
| TW 67 | 1360 | 347 | 253419 |
| TW 68 | 1360 | 349 | 253420 |
| TW 69 | 1360 | 351 | 253421 |
| TW 70 | 1360 | 353 | 253422 |
| TW 71 | 1360 | 355 | 253423 |
| TW 72 | 1360 | 357 | 253424 |
| TW 73 | 1360 | 359 | 253425 |
| TW 74 | 1360 | 361 | 253426 |
| TW 75 | 1360 | 363 | 253427 |
| TW 102 | 1360 | 365 | 253428 |
| TW 103 | 1360 | 367 | 253429 |
| TW 104 | 1360 | 369 | 253430 |
| Copper Butte 20 | 1359 | 975 | 253456 |
| Copper Butte 21 | 1359 | 977 | 253457 |
| Terra 1 | 1360 | 209 | 253460 |
| Terra 2 | 1360 | 211 | 253461 |
| Amended | 1381 | 895 | |
| Terra 3 | 1360 | 213 | 253462 |
| Terra 4 | 1360 | 215 | 253463 |
| Terra 5 | 1360 | 217 | 253464 |
| Terra 8 | 1360 | 223 | 253467 |
| Terra 9 | 1360 | 225 | 253468 |
| Terra 10 | 1360 | 227 | 253469 |
| Terra 11 | 1360 | 229 | 253470 |
| Terra 12 | 1360 | 231 | 253471 |
| Terra 13 | 1360 | 233 | 253472 |
| Terra 14 | 1360 | 235 | 253473 |
| Amended | 1381 | 897 | |
| Terra 15 | 1360 | 237 | 253474 |
| Amended | 1381 | 899 | |
| Terra 16 | 1360 | 239 | 253475 |
| Walnut Canyon 1 | 1360 | 295 | 253476 |
| Walnut Canyon 2 | 1360 | 393 | 253477 |
| Walnut Canyon 3 | 1360 | 391 | 253478 |
| Walnut Canyon 4 | 1360 | 389 | 253479 |
| Walnut Canyon 5 | 1360 | 387 | 253480 |
| Walnut Canyon 6 | 1360 | 385 | 253481 |
| Walnut Canyon 7 | 1360 | 383 | 253482 |

PHOENIX, ARIZONA

1998 AUG -6 - P 2:01

RECEIVED
B.L.M. AZ STATE OFFICE

VERIFIED

8/18/98

40

ENTERED

8/12/98

40KC

40

110

ORIGINAL OR AMENDED LOCATION NOTICES

| <u>Claim</u> | <u>Book or Docket</u> | <u>Page</u> | <u>BLM AMC Serial No.</u> |
|------------------|-----------------------|-------------|---------------------------|
| Walnut Canyon 8 | 1360 | 381 | 253483 |
| Walnut Canyon 14 | 1360 | 377 | 253485 |
| Walnut Canyon 15 | 1360 | 375 | 253486 |
| Walnut Canyon 18 | 1360 | 373 | 253487 |
| Walnut Canyon 19 | 1360 | 371 | 253488 |
| Butte #1 | 1553 | 378 | 289373 |
| Butte #2 | 1553 | 379 | 289374 |
| Sue 65 | 1869 | 958-959 | 325895 |
| Sue 70 | 1869 | 960-961 | 325896 |

E. C. John for ASARCO Incorporated

SUBSCRIBED and sworn to before me this _____ day of _____, 1998.

My Commission Expires: _____

Notary Public

?

qkc

PHOENIX, ARIZONA

1998 AUG - 6 P 2:01

RECEIVED B.L.M. AZ STATE OFFICE

ENTERED IN COMPUTER

8/12/98

VERIFIED

8/12/98

69

ORIGINAL LOCATION NOTICES

| <u>Claim</u> | <u>Book or Docket</u> | <u>Page</u> | <u>BLM AMC Serial No.</u> |
|--------------|-----------------------|-------------|---------------------------|
| Dick No. 17 | 62 | 354 | 67021 |
| Dick No. 18 | 62 | 355 | 67022 |
| Dick No. 19 | 62 | 356 | 67023 |
| Dick No. 20 | 62 | 357 | 67024 |

RECEIVED
 B.L.M. AZ STATE OFFICE
 1998 AUG -6 P 2:02
 PHOENIX, ARIZONA

 E. C. John for ASARCO Incorporated

SUBSCRIBED and sworn to before me this _____ day of _____, 1998.

 Notary Public

My Commission Expires: _____

VERIFIED

8/12/98
 04

ENTERED IN COMPUTER

8/12/98

4
 4 Kc

ORIGIN AND AMENDED LOCATION | OFFICES

| <u>Claim</u> | <u>Book or Docket</u> | <u>Page</u> | <u>BLM AMC Serial No.</u> |
|--------------|-----------------------|-------------|---------------------------|
| Erman No. 1 | 537 | 209 | 67124 |
| Amended | 974 | 163 | |
| Erman No. 2 | 537 | 210 | 67125 |
| Amended | 974 | 165 | |
| Erman No. 3 | 537 | 211 | 67126 |
| Amended | 974 | 167 | |
| Erman No. 4 | 537 | 212 | 67127 |
| Amended | 974 | 169 | |
| Erman No. 5 | 537 | 213 | 67128 |
| Amended | 974 | 171 | |
| Erman No. 6 | 537 | 214 | 67129 |
| Amended | 974 | 173 | |
| Erman No. 7 | 537 | 215 | 67130 |
| Amended | 974 | 175 | |
| Erman No. 8 | 537 | 216 | 67131 |
| Amended | 974 | 177 | |
| Erman No. 9 | 537 | 217 | 67132 |
| Amended | 974 | 179 | |
| Erman No. 10 | 537 | 218 | 67133 |
| Amended | 974 | 181 | |
| Erman No. 11 | 537 | 219 | 67134 |
| Amended | 974 | 183 | |
| Erman No. 12 | 537 | 220 | 67135 |
| Amended | 974 | 185 | |
| Erman No. 13 | 537 | 221 | 67136 |
| Amended | 974 | 187 | |
| Erman No. 14 | 537 | 222 | 67137 |
| Amended | 974 | 189 | |
| Erman No. 15 | 537 | 223 | 67138 |
| Amended | 974 | 191 | |
| Erman No. 16 | 537 | 224 | 67139 |
| Amended | 974 | 193 | |
| Erman No. 17 | 537 | 225 | 67140 |
| Amended | 974 | 195 | |
| Erman No. 18 | 537 | 226 | 67141 |
| Amended | 974 | 197 | |
| Erman No. 19 | 537 | 227 | 67142 |
| Amended | 974 | 199 | |

19

PHOENIX, ARIZONA

1998 AUG - 6 P 2: 02

RECEIVED BLM, AZ STATE OFFICE

19 KC

ENTERED IN COMPUTER

8/12/98

VERIFIED
SB 8/12/98

||| ORIGINAL AND AMENDED LOCATION NOTICES |||

| <u>Claim</u> | <u>Book or Docket</u> | <u>Page</u> | <u>BLM AMC Serial No.</u> |
|--------------|-----------------------|-------------|-------------------------------|
| Erman No. 20 | 537 | 228 | 67143 |
| Amended | 974 | 201 | |
| Erman No. 21 | 537 | 229 | 67144 |
| Amended | 974 | 203 | |
| Erman No. 22 | 537 | 230 | 67145 |
| Amended | 974 | 205 | |
| Erman No. 23 | 537 | 231 | 67146 |
| Amended | 974 | 207 | |
| Erman No. 24 | 537 | 232 | 67147 |
| Amended | 974 | 209 | |
| Erman No. 25 | 537 | 233 | 67148 |
| Amended | 974 | 211 | |
| Erman No. 26 | 537 | 234 | 67149 |
| Amended | 974 | 213 | |
| Erman No. 27 | 537 | 235 | 67150 |
| Amended | 974 | 215 | |
| Erman No. 28 | 537 | 236 | 67151 |
| Amended | 974 | 217 | |
| Erman No. 29 | 537 | 237 | 67152 |
| Amended | 974 | 219 | |
| Erman No. 30 | 542 | 378 | 67153 |
| Amended | 974 | 221 | |
| Erman No. 31 | 542 | 379 | 67154 |
| Amended | 974 | 223 | |
| River No. 4 | 673 | 389 | 67155 |
| River No. 5 | 673 | 390 | 67156 |
| River No. 6 | 673 | 391 | 67157 |
| River No. 7 | 673 | 392 | 67158 |
| River No. 8 | 673 | 393 | 67159 |
| River No. 9 | 673 | 394 | 67160 |
| River No. 13 | 673 | 398 | 67161 |
| River No. 14 | 673 | 399 | 67162 |
| River No. 15 | 673 | 400 | 67163 |
| River No. 16 | 673 | 401 | 67164 |
| River No. 17 | 673 | 402 | 67165 |
| River No. 18 | 673 | 403 | 67166 |
| River No. 22 | 673 | 404 | 67167 |

25

PHOENIX, ARIZONA

1998 AUG - 6 P 2: 02

RECEIVED
B.L.M. AZ STATE OFFICE

VERIFIED

SB 8/18/98

25

25 KC

ENTERED IN COMPUTER

8/12/98

ORIGINAL AND AMENDED LOCATION NOTICES

| <u>Claim</u> | <u>Book or Docket</u> | <u>Page</u> | <u>BLM AMC Serial No.</u> |
|--------------|-----------------------|-------------|-------------------------------|
| River No. 23 | 673 | 405 | 67168 |
| River No. 24 | 673 | 406 | 67169 |
| River No. 25 | 673 | 407 | 67170 |
| River No. 26 | 673 | 408 | 67171 |
| River No. 27 | 673 | 409 | 67172 |

E. C. John for ASARCO Incorporated

SUBSCRIBED and sworn to before me this _____ day of _____,
1998.

Notary Public

My Commission Expires: _____

5

5/KC

PHOENIX, ARIZONA

1998 AUG - 6 P 2:02

B.L.M. AZ STATE OFFICE
RECEIVED

VERIFIED

SB 8/18/98

05

ENTERED IN BOOK
8/18/98

AFFIDAVIT OF PAYMENT OF MAINTENANCE FEE
FOR UNPATENTED MINING CLAIMS

STATE OF ARIZONA }
 } SS
 COUNTY OF PINAL }

E. C. JOHN, acting for ASARCO Incorporated, claimant, being first duly sworn, deposes and says that he is a citizen of the United States, more than eighteen years of age, and resides at Kearny in Pinal County, State of Arizona, and is personally acquainted with the claims listed below.

That the payment of \$100 maintenance per mining claim, in lieu of 1999 annual assessment work, has been made for the purpose of holding unpatented mining claims listed below, situated in Mineral Creek Mining District, Pinal County, Arizona; said payment has been made by and at the Expense of ASARCO Incorporated, owner of said mining claims, to comply with the revised mining laws of the United States.

That the said mining claims are contiguous and are consolidated into one group for common development.

That location notices of the following claims are located in Sections 33 and 34, Township 3 South, Range 14 East, and Sections 3, 4, 5 and 8, Township 4 South, Range 14 East, G. & S. R. B. & M.

ORIGINAL AND AMENDED LOCATION NOTICES

| <u>CLAIM NAME & NO.</u> | <u>YEAR</u> | <u>DOCUMENT NO.</u> <u>(PINAL COUNTY)</u> | <u>BLM SERIAL NO.</u> <u>(AMC)</u> |
|-----------------------------|-------------|--|---------------------------------------|
| HACKBERRY 1 | 1997 | 010513 155010 | 345188 |
| HACKBERRY 2 | 1997 | 010514 PHOENIX, ARIZONA | 345189 |
| HACKBERRY 3 | 1997 | 010515 | 345190 |
| HACKBERRY 4 | 1997 | 010516 155010 | 345191 |
| HACKBERRY 5 | 1997 | 010517 155010 | 345192 |
| HACKBERRY 6 | 1997 | 010518 155010 | 345193 |

1998 AUG - 6
 RECEIVED
 B.L.M. AZ STATE OFFICE

VERIFIED

SB 8/17/98

06

ENTERED IN ACHIEVE

8/12/98

6KC

ORIGINAL AND AMENDED LOCATION NOTICES (Cont'd)

| <u>CLAIM NAME & NO.</u> | <u>YEAR</u> | <u>DOCUMENT NO. (PINAL COUNTY)</u> | <u>BLM SERIAL NO. (AMC)</u> |
|-----------------------------|-------------|--|---------------------------------|
| HACKBERRY 7 | 1997 | 010519 | 345194 |
| HACKBERRY 8 | 1997 | 010520 | 345195 |
| HACKBERRY 9 | 1997 | 010521 | 345196 |
| HACKBERRY 10 | 1997 | 010522 | 345197 |
| HACKBERRY 11 | 1997 | 010523 | 345198 |
| HACKBERRY 12 | 1997 | 010524 | 345199 |
| HACKBERRY 13 | 1997 | 010525 | 345200 |
| HACKBERRY 14 | 1997 | 010526 | 345201 |
| HACKBERRY 15 | 1997 | 010527 | 345202 |
| HACKBERRY 16 | 1997 | 010528 | 345203 |
| HACKBERRY 17 | 1997 | 010529 | 345204 |
| HACKBERRY 18 | 1997 | 010530 | 345205 |
| HACKBERRY 19 | 1997 | 010531 | 345206 |
| HACKBERRY 20 | 1997 | 010532 | 345207 |
| HACKBERRY 21 | 1997 | 010533 | 345208 |
| HACKBERRY 22 | 1997 | 010534 | 345209 |
| HACKBERRY 23 | 1997 | 010535 | 345210 |
| HACKBERRY 24 | 1997 | 010536 | 345211 |
| HACKBERRY 25 | 1997 | 010537 | 345212 |
| HACKBERRY 26 | 1997 | 010538 | 345213 |
| HACKBERRY 27 | 1997 | 010539 | 345214 |
| HACKBERRY 28 | 1997 | 010540 | 345215 |
| HACKBERRY 29 | 1997 | 010541 | 345216 |
| HACKBERRY 30 | 1997 | 010542 | 345217 |
| HACKBERRY 31 | 1997 | 010543 | 345218 |
| HACKBERRY 32 | 1997 | 010544 | 345219 |
| HACKBERRY 33 | 1997 | 010545 | 345220 |
| HACKBERRY 34 | 1997 | 010546 | 345221 |
| HACKBERRY 35 | 1997 | 010547 | 345222 |
| HACKBERRY 36 | 1997 | 010548 | 345223 |
| HACKBERRY 37 | 1997 | 010549 | 345224 |
| HACKBERRY 38 | 1997 | 010550 | 345225 |
| HACKBERRY 39 | 1997 | 010551 | 345226 |
| HACKBERRY 40 | 1997 | 010552 | 345227 |
| HACKBERRY 41 | 1997 | 010553 | 345228 |
| HACKBERRY 42 | 1997 | 010554 | 345229 |
| HACKBERRY 43 | 1997 | 010555 | 345230 |
| HACKBERRY 44 | 1997 | 010556 | 345231 |
| HACKBERRY 45 | 1997 | 008632 | 344757 |
| HACKBERRY 46 | 1997 | 008633 | 344758 |
| HACKBERRY 47 | 1997 | 008634 | 344759 |
| HACKBERRY 48 | 1997 | 008635 | 344760 |
| HACKBERRY 49 | 1997 | 008636 | 344761 |
| HACKBERRY 50 | 1997 | 008637 | 344762 |
| HACKBERRY 51 | 1997 | 008638 | 344763 |

VERIFIED

8/19/98

45

ENTERED IN COMPUTER

8/12/98

45 KC

RECEIVED
BLM AZ STATE OFFICE
1998 AUG - 9 - 9-98

45

ORIGINAL AND AMENDED LOCATION NOTICES (Cont'd)

| <u>CLAIM NAME & NO.</u> | <u>YEAR</u> | <u>DOCUMENT NO. (PINAL COUNTY)</u> | <u>BLM SERIAL NO. (AMC)</u> |
|-----------------------------|-------------|--|---------------------------------|
| HACKBERRY 52 | 1997 | 008639 | 344764 |
| HACKBERRY 53 | 1997 | 008640 | 344765 |
| HACKBERRY 54 | 1997 | 008641 | 344766 |
| HACKBERRY 55 | 1997 | 008642 | 344767 |
| HACKBERRY 56 | 1997 | 008643 | 344768 |
| HACKBERRY 57 | 1997 | 008644 | 344769 |
| HACKBERRY 58 | 1997 | 008645 | 344770 |
| HACKBERRY 59 | 1997 | 008646 | 344771 |
| HACKBERRY 60 | 1997 | 008647 | 344772 |
| HACKBERRY 61 | 1997 | 008648 | 344773 |
| HACKBERRY 62 | 1997 | 008649 | 344774 |
| HACKBERRY 63 | 1997 | 009613 | 345121 |
| HACKBERRY 64 | 1997 | 009614 | 345122 |
| HACKBERRY 65 | 1997 | 009615 | 345123 |
| HACKBERRY 66 | 1997 | 009616 | 345124 |
| HACKBERRY 67 | 1997 | 009617 | 345125 |
| HACKBERRY 68 | 1997 | 009618 | 345126 |
| HACKBERRY 69 | 1997 | 009619 | 345127 |
| HACKBERRY 70 | 1997 | 009620 | 345128 |
| HACKBERRY 71 | 1997 | 009621 | 345129 |
| HACKBERRY 72 | 1997 | 013038 | 345354 |
| HACKBERRY 73 | 1997 | 013039 | 345355 |
| HACKBERRY 74 | 1997 | 013040 | 345356 |
| HACKBERRY 75 | 1997 | 013041 | 345357 |
| HACKBERRY 76 | 1997 | 013042 | 345358 |
| HACKBERRY 77 | 1997 | 013043 | 345359 |
| HACKBERRY 78 | 1997 | 013044 | 345360 |
| HACKBERRY 79 | 1997 | 013045 | 345361 |
| HACKBERRY 80 | 1997 | 013046 | 345362 |
| HACKBERRY 81 | 1997 | 013047 | 345363 |
| HACKBERRY 82 | 1997 | 013048 | 345364 |
| HACKBERRY 83 | 1997 | 013049 | 345365 |
| HACKBERRY 84 | 1997 | 013050 | 345366 |
| HACKBERRY 85 | 1997 | 013051 | 345367 |
| HACKBERRY 86 | 1997 | 013052 | 345368 |
| HACKBERRY 87 | 1997 | 013053 | 345369 |
| HACKBERRY 88 | 1997 | 013054 | 345370 |
| HACKBERRY 89 | 1997 | 013055 | 345371 |
| HACKBERRY 90 | 1997 | 013056 | 345372 |
| HACKBERRY 91 | 1997 | 013057 | 345373 |
| HACKBERRY 92 | 1997 | 013058 | 345374 |
| HACKBERRY 93 | 1997 | 013059 | 345375 |
| HACKBERRY 94 | 1997 | 013060 | 345376 |
| HACKBERRY 95 | 1997 | 013061 | 345377 |
| HACKBERRY 96 | 1997 | 013062 | 345378 |
| HACKBERRY 97 | 1997 | 013063 | 345379 |

VERIFIED

8/19/98

46

ENTER

8/12/98 Z

RECEIVED

46 Kc

PHOENIX, ARIZONA

1998 AUG - 6 P 290510

B.L.M. AZ STATE OFFICE

ORIGINAL AND AMENDED LOCATION NOTICES (Cont'd)

| <u>CLAIM NAME & NO.</u> | <u>YEAR</u> | <u>DOCUMENT NO. (PINAL COUNTY)</u> | <u>BLM SERIAL NO. (AMC)</u> |
|-----------------------------|-------------|--|---------------------------------|
| HACKBERRY 98 | 1997 | 013064 | 345380 |
| HACKBERRY 99 | 1997 | 013065 | 345381 |
| HACKBERRY 100 | 1997 | 013066 | 345382 |
| HACKBERRY 101 | 1997 | 013067 | 345383 |
| HACKBERRY 102 | 1997 | 013068 | 345384 |
| HACKBERRY 103 | 1997 | 013069 | 345385 |
| HACKBERRY 104 | 1997 | 013070 | 345386 |
| HACKBERRY 105 | 1997 | 013071 | 345387 |
| HACKBERRY 106 | 1997 | 013072 | 345388 |
| HACKBERRY 107 | 1997 | 013073 | 345389 |

E. C. John, for ASARCO Incorporated

SUBSCRIBED AND SWORN to before me this _____ day of _____
1998.

Notary Public

My Commission Expires:

VERIFIED

SB 8/14/98

10 PHOENIX, ARIZONA

1998 AUG -6 P 2:02

RECEIVED B.L.M. AZ STATE OFFICE

ENTERED IN COUNTY
8/12/98

10KC

D\FEEAFFMC.897

12

10

**AFFIDAVIT OF PAYMENT OF MAINTENANCE FEES
FOR UNPATENTED MINING CLAIMS**

STATE OF ARIZONA)
)
County of Pinal) ss

Edward C. John, being first duly sworn, deposes and says that he is a citizen of the United States and more than twenty-one (21) years of age, and resides in Kearny, County of Pinal, State of Arizona, and is personally acquainted with the mining claims situated in the Pioneer Mining District, Pinal County, Arizona.

That all of said mining claims are held in ownership by ASARCO Incorporated, the mailing address for which is P. O. Box 8, Hayden, AZ 85235; that payment of maintenance fees of \$100 per claim was made to the Bureau of Land Management for the assessment year 1999.

Said payment was performed and made at the expense of ASARCO Incorporated for the benefit of each and all of said mining claims comprising said contiguous groups. Said expenditure was made in good faith for the purpose of complying with the revision of the Mining Laws of the United States, Title 43 U.S.C. Section 3833.2-3, for retention of said contiguous groups of mining claims, and was intended in lieu of the annual labor and improvements for each and all of the above-described unpatented lode mining claims for the assessment year ending at 12:00 o'clock Meridian, September 1, 1999.

All Claims are located in the projected (unsurveyed) Sections 20, 21, 23, 26, 27, 28, 29, 34, and 35, Township 1S, Range 13E, G&SRB&M.

The names and books and pages of record in the Office of the County Recorder of Pinal County, Arizona, and the Bureau of Land Management serial number of the Notices of Location whereof are as follows:

1998 AUG - 6 - P 2:03

RECEIVED
B.L.M. AZ STATE-OFFICE

Recording Data

| <u>Name of Claim</u> | <u>Book</u> | <u>Page</u> | <u>BLM AMC Serial No.</u> |
|----------------------|-------------|--------------|-------------------------------|
| Dacite #1 | 604 | 893 thru 898 | 46919 |
| Dacite #2 | 604 | 894 | 46920 |
| Dacite #3 | 604 | 895 | 46921 |
| Dacite #4 | 604 | 896 | 46922 |
| Dacite #5 | 604 | 897 | 46923 |
| Dacite #6 | 604 | 898 | 46924 |
| Kay 139 | 604 | 861 | 47104 |
| Kay 140 | 604 | 862 | 47105 |
| Kay 140 Amended | 1753 | 771 and 772 | |
| Kay 144 | 604 | 866 | 47109 |
| Kay 152 | 604 | 874 | 47117 |
| Kay 154 | 604 | 876 | 47119 |
| LD No. 1 | 688 | 408 | 47272 |
| LD No. 1 Amended | 711 | 870 | |
| LD No. 2 | 688 | 409 | 47273 |
| LD No. 2 Amended | 693 | 556 | |
| LD No. 3 | 693 | 408 | 47274 |
| LD No. 3 Amended | 688 | 870 | |
| LD No. 4 | 688 | 398 | 47275 |
| LD No. 4 Amended | 693 | 558 | |
| LD No. 5 | 688 | 399 | 47276 |
| LD No. 5 Amended | 693 | 559 | |
| LD No. 6 | 688 | 400 | 47277 |
| LD No. 6 Amended | 693 | 560 | |
| LD No. 7 | 688 | 401 | 47278 |
| LD No. 7 Amended | 693 | 561 | |
| LD No. 8 | 688 | 402 | 47279 |
| LD No. 8 Amended | 693 | 562 | |
| LD No. 9 | 688 | 410 | 47280 |
| LD No. 9 Amended | 716 | 365 | |
| Kay 82 | 1732 | 181 and 182 | 313010 |
| Kay 84 | 1732 | 185 and 186 | 313012 |
| Kay 86 | 1732 | 189 and 190 | 313014 |
| Kay 88 | 1732 | 193 and 194 | 313016 |
| Kay 129 | 1732 | 195 and 196 | 313017 |
| Kay 130 | 1732 | 197 and 198 | 313018 |
| Kay 131 | 1732 | 199 and 200 | 313019 |
| Kay 132 | 1732 | 201 and 202 | 313020 |
| Kay 133 | 1732 | 203 and 204 | 313021 |
| Kay 134 | 1732 | 205 and 206 | 313022 |
| Kay 135 | 1732 | 207 and 208 | 313023 |

RECEIVED
BLM, AZ STATE OFFICE

VERIFIED

58 8/19/92

31

ENTERED IN COMPUTER

31 Kc

31

Recording Data

| <u>Name of Claim</u> | <u>Book</u> | <u>Page</u> | <u>BLM AMC Serial No.</u> |
|----------------------|-------------|-------------|---------------------------|
| Kay 136 | 1732 | 209 and 210 | 313024 |
| Kay 137 | 1732 | 211 and 212 | 313025 |
| Kay 138 | 1732 | 213 and 214 | 313026 |
| Kay 141 | 1732 | 215 and 216 | 313027 |
| Kay 142 | 1732 | 217 and 218 | 313028 |
| Kay 143 | 1743 | 219 and 220 | 313029 |
| Kay 145 | 1732 | 221 and 222 | 313030 |
| Kay 146 | 1732 | 223 and 224 | 313031 |
| Kay 147 | 1732 | 225 and 226 | 313032 |
| Kay 148 | 1732 | 227 and 228 | 313033 |
| Kay 149 | 1732 | 229 and 230 | 313034 |
| Kay 150 | 1732 | 231 and 232 | 313035 |
| Kay 151 | 1753 | 767 and 768 | 315168 |
| Kay 153 | 1753 | 769 and 770 | 315169 |
| Rook No. 1 | 1771 | 262 | 316548 |
| Rook No. 2 | 1771 | 263 | 316549 |
| Rook No. 3 | 1771 | 264 | 316550 |
| Rook No. 4 | 1771 | 265 | 316551 |
| Rook No. 5 | 1771 | 266 | 316552 |
| Rook No. 6 | 1771 | 267 | 316553 |
| Rook No. 7 | 1771 | 268 | 316554 |

ASARCO Incorporated By _____ Agent

STATE OF ARIZONA)
) ss
County of Pinal)

The foregoing instrument was acknowledged before me this _____ day of _____, 1998, by Edward C. John.

Notary Public
PHOENIX, ARIZONA

My Commission Expires: _____
KAYCLMS.ECJ

1998 AUG 6 P 2:03
RECEIVED
B.L.M. AZ STATE OFFICE

VERIFIED
SB 8/11/98

ENTERED IN COMPUTER
8/12/98

12

All Claims are located in the projected (unsurveyed) Sections 14, 21, 22, 23, 26, 27, 28, 34, and 35, Township 1S, Range 13E, G&SRB&M.

ASARCO Incorporated

By _____
Agent

STATE OF ARIZONA)
)
County of Pinal) ss

The foregoing instrument was acknowledged before me this _____ day of _____, 1998, by Edward C. John.

Notary Public

My Commission Expires: _____

MARGARET.ECJ

PHOENIX, ARIZONA
1998 AUG - 6 P 2: 03
RECEIVED B.L.M. AZ STATE OFFICE
-9-

EXHIBIT A
TO AFFIDAVIT OF PAYMENT OF MAINTENANCE FEES
FOR THE YEAR 1999

| <u>Name of Claim'</u> | <u>Book</u> | <u>Page</u> | <u>BLM AMC Serial No.</u> |
|-----------------------|-------------|-------------|---------------------------|
| Margaret 69 | 559 | 854 | 45754 |
| Margaret 69 East | 568 | 276 | 45755 |
| Margaret 133 | 559 | 860 | 45820 |
| Margaret 135 | 559 | 862 | 45823 |
| Margaret 137 | 559 | 864 | 45826 |
| Margaret 138 | 559 | 865 | 45827 |
| Margaret 138 Amended | 574 | 588 | |
| Margaret 139 | 559 | 866 | 45828 |
| Margaret 140 | 559 | 867 | 45829 |
| Margaret 140 Amended | 574 | 589 | |
| Margaret 153 | 564 | 531 | 45842 |
| Margaret 154 | 564 | 532 | 45843 |
| Margaret 155 | 564 | 533 | 45844 |
| Margaret 156 | 564 | 534 | 45845 |
| Margaret 157 | 559 | 874 | 45846 |
| Margaret 159 | 559 | 876 | 45849 |
| Margaret 161 | 559 | 876 | 45852 |
| Margaret 162 | 559 | 879 | 45853 |
| Margaret 162 West | 568 | 282 | 45854 |
| Margaret 163 | 559 | 880 | 45855 |
| Margaret 164 | 559 | 881 | 45856 |
| Margaret 165 Amended | 583 | 785 | |
| Margaret 164 West | 568 | 283 | 45857 |
| Margaret 165 | 559 | 882 | 45858 |
| Margaret 166 | 559 | 883 | 45859 |
| Margaret 166 West | 568 | 284 | 45860 |
| Margaret 217 | 559 | 884 | 45901 |
| Margaret 218 | 559 | 885 | 45902 |
| Margaret 219 | 559 | 886 | 45903 |
| Margaret 220 | 559 | 887 | 45904 |
| Margaret 221 | 559 | 888 | 45905 |
| Margaret 222 | 559 | 889 | 45906 |
| Margaret 223 | 559 | 890 | 45907 |
| Margaret 224 | 559 | 891 | 45908 |
| Margaret 225 | 559 | 892 | 45909 |
| Margaret 225 Amended | 583 | 784 | |
| Margaret 226 | 559 | 893 | 45910 |
| Margaret 226 Amended | 574 | 603 | PHOENIX, ARIZONA |
| Margaret 227 | 564 | 535 | 45911 |

1998 AUG 26 P 2:04

VERIFIED
 8/19/98
 34

ENTERED IN COM. 34 KC
 8/12/98
 RECEIVED B.L.M. AZ STATE OFFICE

| <u>Name of Claim</u> | <u>Book</u> | <u>Page</u> | <u>BLM AMC Serial No.</u> |
|----------------------|-------------|-------------|-------------------------------|
| Margaret 228 | 564 | 536 | 45912 |
| Margaret 229 | 564 | 537 | 45913 |
| Margaret 230 | 564 | 538 | 45914 |
| Margaret 231 | 564 | 539 | 45915 |
| Margaret 233 | 559 | 894 | 45916 |
| Margaret 234 | 559 | 895 | 45917 |
| Margaret 234 West | 568 | 287 | 45918 |
| Margaret 235 | 560 | 729 | 45919 |
| Margaret 236 | 560 | 730 | 45920 |
| Margaret 236 Amended | 574 | 604 | |
| Margaret 237 | 560 | 731 | 45921 |
| Margaret 238 | 560 | 732 | 45922 |
| Margaret 239 | 560 | 733 | 45923 |
| Margaret 240 | 560 | 734 | 45924 |
| Margaret 241 | 560 | 735 | 45925 |
| Margaret 242 | 560 | 736 | 45926 |
| Margaret 243 | 574 | 605 | |
| Margaret 243 | 560 | 737 | 45927 |
| Margaret 244 | 560 | 738 | 45928 |
| Margaret 244 Amended | 574 | 606 | |
| Margaret 245 | 560 | 739 | 45929 |
| Margaret 246 | 560 | 740 | 45930 |
| Margaret 247 | 559 | 896 | 45931 |
| Margaret 248 | 559 | 897 | 45932 |
| Margaret 248 Amended | 574 | 607 | |
| Margaret 249 | 561 | 578 | 45933 |
| Margaret 250 | 561 | 579 | 45934 |
| Margaret 251 | 561 | 580 | 45935 |
| Margaret 252 | 561 | 581 | 45936 |
| Margaret 253 | 561 | 582 | 45937 |
| Margaret 254 | 561 | 583 | 45938 |
| Margaret 255 | 561 | 584 | 45939 |
| Margaret 256 | 561 | 585 | 45940 |
| Margaret 257 | 561 | 586 | 45941 |
| Margaret 258 | 561 | 587 | 45942 |
| Margaret 259 | 561 | 588 | 45943 |
| Margaret 260 | 561 | 589 | 45944 |
| Margaret 261 | 560 | 741 | 45945 |
| Margaret 262 | 560 | 742 | 45946 |
| Margaret 263 | 560 | 743 | 45947 |
| Margaret 264 | 560 | 744 | 45948 |

PUEBLO, ARIZONA

1998 AUG -6 P 2:04

37

VERIFIED

8/19/98

RECEIVED BLM AZ STATE OFFICE - 3 -

37 KC

37

ENTRIFIED IN 8/12/98

37

| <u>Name of Claim</u> | <u>Book</u> | <u>Page</u> | <u>BLM AMC Serial No.</u> |
|----------------------|-------------|-------------|-------------------------------|
| Margaret 265 | 561 | 590 | 45949 |
| Margaret 266 | 561 | 591 | 45950 |
| Margaret 267 | 561 | 592 | 45951 |
| Margaret 268 | 561 | 593 | 45952 |
| Margaret 269 | 560 | 745 | 45953 |
| Margaret 270 | 560 | 746 | 45954 |
| Margaret 271 | 560 | 747 | 45955 |
| Margaret 272 | 560 | 748 | 45956 |
| Margaret 273 | 561 | 594 | 45957 |
| Margaret 274 | 561 | 595 | 45958 |
| Margaret 275 | 561 | 596 | 45959 |
| Margaret 276 | 561 | 597 | 45960 |
| Margaret 277 | 561 | 598 | 45961 |
| Margaret 278 | 561 | 599 | 45962 |
| Margaret 279 | 561 | 600 | 45963 |
| Margaret 280 | 561 | 601 | 45964 |
| Margaret 281 | 561 | 602 | 45965 |
| Margaret 282 | 561 | 603 | 45966 |
| Margaret 283 | 567 | 542 | 45967 |
| Margaret 284 | 567 | 543 | 45968 |
| Margaret 285 | 567 | 544 | 45969 |
| Margaret 286 | 567 | 545 | 45970 |
| Margaret 287 | 564 | 540 | 45971 |
| Margaret 305 | 565 | 739 | 45985 |
| Margaret 306 | 565 | 740 | 45986 |
| Margaret 307 | 565 | 741 | 45987 |
| Margaret 308 | 565 | 742 | 45988 |
| Margaret 309 | 565 | 743 | 45989 |
| Margaret 310 | 565 | 744 | 45990 |
| Margaret 311 | 565 | 745 | 45991 |
| Margaret 312 | 565 | 746 | 45992 |
| Margaret 313 | 565 | 747 | 45993 |
| Margaret 314 | 565 | 748 | 45994 |
| Margaret 315 | 565 | 749 | 45995 |
| Margaret 316 | 565 | 750 | 45996 |
| Margaret 317 | 565 | 751 | 45997 |
| Margaret 318 | 565 | 752 | 45998 |
| Margaret 319 | 565 | 753 | 45999 |
| Margaret 320 | 565 | 754 | 46000 |
| Margaret 321 | 567 | 546 | 46001 |
| Margaret 322 | 567 | 547 | 46002 |
| Margaret 323 | 567 | 548 | 46003 |

PHOENIX, ARIZONA

1998 AUG - 6 - P 2: 02

VERIFIED

RECEIVED B.L.M. AZ STATE OFFICE

- 4 -

58 8/19/98

42

ENTERED IN COMPUTER

8/12/98 Z

42 KC

2

BLM AMC

| <u>Name of Claim</u> | <u>Book</u> | <u>Page</u> | <u>Serial No.</u> |
|----------------------|-------------|-------------|-------------------|
| Margaret 324 | 567 | 549 | 46004 |
| Margaret 325 | 565 | 755 | 46005 |
| Margaret 327 | 565 | 757 | 46007 |
| Margaret 328 | 565 | 758 | 46008 |
| Margaret 331 | 572 | 914 | 46011 |
| Margaret 331 Amended | 614 | 329 | |
| Margaret 332 | 572 | 915 | 46012 |
| Margaret 332 Amended | 583 | 788 | |
| Margaret 333 | 572 | 916 | 46013 |
| Margaret 334 | 572 | 916 | 46014 |
| Margaret 335 | 572 | 918 | 46015 |
| Margaret 335 Amended | 583 | 787 | |
| Margaret 336 | 572 | 919 | 46016 |
| Kay 1 | 1732 | 129 and 130 | 312984 |
| Kay 2 | 1732 | 131 and 132 | 312985 |
| Kay 3 | 1732 | 133 and 134 | 312986 |
| Kay 4 | 1732 | 135 and 136 | 312987 |
| Kay 5 | 1732 | 137 and 138 | 312988 |
| Kay 6 | 1732 | 139 and 140 | 312989 |
| Kay 7 | 1732 | 141 and 142 | 312990 |
| Kay 8 | 1732 | 143 and 144 | 312991 |
| Kay 9 | 1732 | 145 and 146 | 312992 |
| Kay 10 | 1732 | 147 and 148 | 312993 |
| Kay 11 | 1732 | 149 and 150 | 312994 |
| Kay 12 | 1732 | 151 and 152 | 312995 |
| Kay 13 | 1732 | 153 and 154 | 312996 |
| Kay 14 | 1732 | 155 and 156 | 312997 |
| Kay 15 | 1732 | 157 and 158 | 312998 |
| Kay 16 | 1732 | 159 and 160 | 312999 |
| Kay 17 | 1732 | 161 and 162 | 313000 |
| Kay 18 | 1732 | 163 and 164 | 313001 |
| Kay 19E | 1732 | 165 and 166 | 313002 |
| Kay 19W | 1732 | 167 and 168 | 313003 |
| Kay 20E | 1732 | 169 and 170 | 313004 |
| Kay 20W | 1732 | 171 and 172 | 313005 |
| Kay 21E | 1732 | 173 and 174 | 313006 |
| Kay 21W | 1732 | 175 and 176 | 313007 |
| Kay 22 | 1732 | 177 and 178 | 313008 |
| Kay 81 | 1732 | 179 and 180 | 313009 |
| Kay 83 | 1732 | 183 and 184 | 313011 |
| Kay 85 | 1732 | 187 and 188 | 313013 |
| Kay 87 | 1732 | 191 and 192 | 313015 |

39

PHOENIX, ARIZONA

1998 AUG - 6 P 2:03

VERIFIED

SB 8/19/98

39

RECEIVED BLM, AZ STATE OFFICE

- 5 -

ENTERED IN COMPUTER

8/12/98

39 KC

39

ASARCO Incorporated

By _____
Agent

STATE OF ARIZONA)
) ss
County of Pinal)

The foregoing instrument was acknowledged before me this _____ day of
_____, 1998, by Edward C. John.

Notary Public

My Commission Expires: _____

MARGARET.ECJ

RECEIVED
B.L.M. AZ STATE OFFICE
1998 AUG - 6 P 2:03
PHOENIX, ARIZONA

AFFIDAVIT OF PAYMENT OF MAINTENANCE FEES
ON UNPATENTED MINING CLAIMS

STATE OF ARIZONA
COUNTY OF PINAL

} ss
}

RECEIVED
BLM. AZ STATE OFFICE
1998 AUG -6 P 2:00
PHOENIX, ARIZONA

E. C. John, acting for ASARCO Incorporated, claimant, being first-duly sworn, deposes and says that he is a citizen of the United States, more than eighteen years of age and resides at Kearny in Pinal County, State of Arizona, and is personally acquainted with the claims listed below;

that the required payment of \$100 per mining claim maintenance fee for the 1999 assessment year has been made to the BLM for the purpose of holding unpatented mining claims listed below, situated in the Mineral Creek Mining District, Pinal County, Arizona; that said payment of fees was made by ASARCO Inc., owner of said claims, for the purpose of complying with the revised mining laws of the United States, Title 43 U.S.C. Section 3833.2-3.

That the said mining claims are contiguous and are consolidated into one group for common development;

that location notices of the following claims are located in Section 3, Township 3 South, Range 13 East, G. & S. R. B. & M.

ORIGINAL LOCATION NOTICE

| <u>Claim</u> | <u>Book or Docket</u> | <u>Page</u> | <u>BLM AMC Serial No.</u> |
|--------------|-----------------------|-------------|-------------------------------|
| Portland 5 | 683 | 163 | 67373✓ |

RECEIVED
BLM, AZ STATE OFFICE
1998 AUG -6 P 2:04
PHOENIX, ARIZONA

E. C. John for ASARCO Incorporated

SUBSCRIBED and sworn to before me this _____ day of _____, 1998.

Notary Public

My Commission Expires: _____

ENTERED IN OFFICE
8/12/98 21

ORIGINAL LOCATION NOTICES

| <u>Claim</u> | <u>Book or Docket</u> | <u>Page</u> | <u>BLM AMC Serial No.</u> |
|--------------|-----------------------|-------------|---------------------------|
| Portland 6 | 683 | 164 and 165 | 67374✓ |
| Portland 7 | 683 | 166 and 167 | 67375✓ |

E. C. John for ASARCO Incorporated

SUBSCRIBED and sworn to before me this _____ day of _____, 1998.

Notary Public My Commission Expires: _____

VERIFIED

SB 8/20/98 CJS

8/12/98 J

RECEIVED
B.L.M. AZ STATE OFFICE
1998 AUG -6 P 2: 04
PHOENIX, ARIZONA

2
2

AFFIDAVIT OF PAYMENT OF MAINTENANCE FEE
FOR UNPATENTED MINING CLAIMS

STATE OF ARIZONA

}
} SS
}

COUNTY OF PINAL

E. C. John, acting for ASARCO Incorporated, claimant, being first duly sworn, deposes and says that he is a citizen of the United States, more than eighteen years of age and resides at Kearny in Pinal County, State of Arizona, and is personally acquainted with the claims listed below;

that the payment of \$100 maintenance per mining claim in lieu of 1996 annual assessment work has been made for the purpose of holding unpatented mining claims listed below, situated in the Mineral Creek Mining District, Pinal County, Arizona; said payment has been made by and at the expense of ASARCO Inc., owner of said mining claims to comply with the revised mining laws of the United States.

that the said mining claims are contiguous and are consolidated into one group for common development;

that location notices of the following claims are located in Sections 34, Township 2 South, Range 13 East, and Sections 3, 4, 9 and 10, Township 3 South, Range 13 East, G. & S. R. B. & M.

1998 AUG -6 P 2:05

RECEIVED
B.L.M. AZ STATE OFFICE

62

ORIGINAL OR AMENDED LOCATION NOTICES

| <u>Claim</u> | <u>Book or Docket</u> | <u>Page</u> | <u>BLM AMC Serial No.</u> |
|------------------|-----------------------|-------------|-------------------------------|
| Teapot No. 11 | 850 | 617 | 1186 |
| Teapot No. 12 | 850 | 618 | 1187 |
| Livingston No. 2 | 133 | 196 | 67365 |
| New Year No. 3 | 57, Mines | 575 | 67366 |
| New Year No. 4 | 57, Mines | 576 | 67367 |
| New Year No. 5 | 57, Mines | 577 | 67368 |
| New Year No. 6 | 57, Mines | 578 | 67369 |
| New Year No. 7 | 57, Mines | 579 | 67370 |
| New Year No. 8 | 57, Mines | 580 | 67371 |
| New Year No. 9 | 57, Mines | 581 | 67372 |
| Portland No. 8 | 720 | 592 | 67376 |
| Portland No. 9 | 720 | 593 | 67377 |
| Portland No. 10 | 720 | 594 | 67378 |
| Portland No. 11 | 720 | 595 | 67379 |
| Portland No. 12 | 720 | 596 | 67380 |
| Portland No. 13 | 720 | 597 | 67381 |
| Portland No. 14 | 720 | 598 | 67382 |
| Portland No. 15 | 720 | 599 | 67383 |
| Portland No. 16 | 720 | 600 | 67384 |
| Teapot No. 1 | 834 | 692 | 67385 |
| Teapot No. 2 | 834 | 693 | 67386 |
| Teapot No. 3 | 834 | 694 | 67387 |
| Teapot No. 4 | 834 | 695 | 67388 |
| Teapot No. 5 | 834 | 696 | 67389 |
| Teapot No. 6 | 834 | 697 | 67390 |
| Teapot No. 7 | 834 | 698 | 67391 |
| Teapot No. 8 | 834 | 699 | 67392 |
| Teapot No. 9 | 834 | 700 | 67393 |
| Teapot No. 10 | 834 | 701 | 67394 |
| Red Hills No. 1 | 129 | 129 | 67395 |
| Amended | 152 | 393 | |
| Red Hills No. 2 | 129 | 130 | 67396 |
| Amended | 152 | 394 | |

1998 AUG -6 - P 2:05

VERIFIED

RECEIVED B.L.M. AZ STATE OFFICE

5B 8/20/98

8/12/98 ✓ 31Kc

ORIGINAL OR AMENDED LOCATION NOTICES

| <u>Claim</u> | <u>Book or Docket</u> | <u>Page</u> | <u>BLM AMC Serial No.</u> |
|--------------------|-----------------------|-------------|-------------------------------|
| Red Hills No. 3 | 129 | 131 | 67397 |
| Amended | 152 | 395 | |
| Red Hills No. 4 | 129 | 132 | 67398 |
| Amended | 491 | 46 | |
| Red Hills No. 5 | 129 | 133 | 67399 |
| Amended | 491 | 47 | |
| Red Hills No. 6 | 129 | 134 | 67400 |
| Red Hills No. 7 | 129 | 135 | 67401 |
| Red Hills No. 8 | 133 | 195 | 67402 |
| Red Hills No. 9 | 129 | 137 | 67403 |
| Amended | 132 | 177 | |
| Red Hills No. 11 | 129 | 139 | 67404 |
| Amended | 132 | 178 | |
| Red Hills Fraction | 487 | 394 | 67405 |
| Red Bluff | 495 | 504 | 67406 |
| West No. 1 | 520 | 971 | 67407 |
| West No. 2 | 520 | 972 | 67408 |
| West No. 3 | 520 | 973 | 67409 |
| West No. 4 | 520 | 974 | 67410 |
| West No. 5 | 520 | 975 | 67411 |
| West No. 6 | 520 | 976 | 67412 |
| West No. 7 | 520 | 977 | 67413 |
| West No. 8 | 520 | 978 | 67414 |
| West No. 9 | 520 | 979 | 67415 |
| West No. 10 | 520 | 980 | 67416 |
| West No. 11 | 520 | 981 | 67417 |
| West No. 12 | 520 | 982 | 67418 |
| West No. 13 | 520 | 983 | 67419 |
| West No. 14 | 520 | 984 | 67420 |
| West No. 15 | 520 | 985 | 67421 |
| West No. 16 | 520 | 986 | 67422 |
| West No. 17 | 520 | 987 | 67423 |
| West No. 18 | 520 | 988 | 67424 |
| West No. 19 | 520 | 989 | 67425 |
| West No. 20 | 520 | 990 | 67426 |
| West No. 21 | 520 | 991 | 67427 |

PHOENIX, ARIZONA

1998 AUG - 6 P 2:05

RECEIVED B.L.M. AZ STATE OFFICE

VERIFIED
SB 8/20/98

31

8/12/98

31 KC

31

E. C. John for ASARCO Incorporated

SUBSCRIBED and sworn to before me this _____ day of _____, 1995.

Notary Public

RECEIVED
B.L.M. AZ STATE OFFICE
1998 AUG -6 P 2:04
PHOENIX, ARIZONA

ORIGINAL AND AMENDED LOCATION NOTICES

| <u>CLAIM NAME & NO.</u> | <u>YEAR</u> | <u>DOCUMENT NO. (PINAL COUNTY)</u> | <u>BLM SERIAL NO. (AMC)</u> |
|-----------------------------|-------------|--|---------------------------------|
| RUSTLER 1 | 1997 | 013769 | 345629 |
| RUSTLER 2 | 1997 | 013770 | 345630 |
| RUSTLER 3 | 1997 | 013771 | 345631 |
| RUSTLER 4 | 1997 | 013772 | 345632 |
| RUSTLER 5 | 1997 | 013773 | 345633 |

E. C. John, for ASARCO Incorporated

SUBSCRIBED AND SWORN to before me this _____ day of _____
1998.

Notary Public

My Commission Expires:

DFEFAFFMC.897

PHOENIX, ARIZONA

1998 AUG - 6 P 2: 05

RECEIVED
B.L.M. AZ STATE OFFICE

VERIFIED

SB 8/20/98

05

ENTERED

8/12/98

5 Kc
6
3

ORIGINAL AND AMENDED LOCATION NOTICES (Cont'd)

| <u>CLAIM NAME & NO.</u> | <u>YEAR</u> | <u>DOCUMENT NO. (PINAL COUNTY)</u> | <u>BLM SERIAL NO. (AMC)</u> |
|-----------------------------|-------------|--|---------------------------------|
| TORTILLA 6 | 1997 | 004767 | 344580 |
| TORTILLA 7 | 1997 | 004768 | 344581 |
| TORTILLA 8 | 1997 | 004769 | 344582 |
| TORTILLA 9 | 1997 | 004770 | 344583 |
| TORTILLA 10 | 1997 | 004771 | 344584 |
| TORTILLA 11 | 1997 | 004772 | 344585 |
| TORTILLA 12 | 1997 | 004773 | 344586 |
| TORTILLA 13 | 1997 | 004774 | 344587 |
| TORTILLA 14 | 1997 | 004775 | 344588 |
| TORTILLA 15 | 1997 | 006417 | 344652 |
| TORTILLA 16 | 1997 | 006418 | 344653 |
| TORTILLA 17 | 1997 | 006419 | 344654 |
| TORTILLA 18 | 1997 | 006420 | 344655 |
| TORTILLA 19 | 1997 | 006421 | 344656 |
| TORTILLA 20 | 1997 | 006422 | 344657 |
| TORTILLA 21 | 1997 | 006423 | 344658 |
| TORTILLA 22 | 1997 | 006424 | 344659 |
| TORTILLA 23 | 1997 | 006425 | 344660 |
| TORTILLA 24 | 1997 | 006426 | 344661 |
| TORTILLA 25 | 1997 | 006427 | 344662 |
| TORTILLA 26 | 1997 | 006428 | 344663 |
| TORTILLA 27 | 1997 | 006429 | 344664 |
| TORTILLA 28 | 1997 | 006430 | 344665 |
| TORTILLA 29 | 1997 | 006431 | 344666 |
| TORTILLA 30 | 1997 | 006432 | 344667 |
| TORTILLA 31 | 1997 | 006433 | 344668 |
| TORTILLA 32 | 1997 | 006434 | 344669 |
| TORTILLA 33 | 1997 | 006435 | 344670 |
| TORTILLA 34 | 1997 | 006436 | 344671 |
| TORTILLA 35 | 1997 | 006437 | 344672 |
| TORTILLA 36 | 1997 | 006438 | 344673 |

E. C. John, for ASARCO Incorporated

SUBSCRIBED AND SWORN to before me this _____ day of _____
1998.

PHOENIX, ARIZONA

1998 AUG - 6 P 2:05

Notary Public

My Commission Expires:

RECEIVED
B.L.M. AZ STATE OFFICE

31 D\FEEAFFMC.897

VERIFIED

SB 8/20/98

ENTERED IN COMPUTER

8/12/98

31 KC

31

AFFIDAVIT OF PAYMENT OF MAINTENANCE FEES
FOR UNPATENTED MINING CLAIMS

STATE OF ARIZONA }
 } ss
COUNTY OF PINAL }

E. C. John, acting for ASARCO Incorporated, claimant, being first duly sworn, deposes and says that he is a citizen of the United States, more than eighteen years of age and resides at Kearny in Pinal County, State of Arizona, and is personally acquainted with the claim listed below;

that the required payment of \$100 per mining claim maintenance fee for the year 1999 in lieu of annual assessment work has been made to the BLM for the purpose of holding claims listed below, situated in the Mineral Creek Mining District, Pinal County, Arizona; that the payment was made by and at the expense of ASARCO Incorporated, owner of said claims, for the purpose of complying with the revised laws of the United States pertaining to annual assessment work, Title 43 U.S.C. Section 3833.2-3.

that the location notice is located in Section 11,
Township 3 South, Range 13 East, G. & S. R. B. & M.

1998 AUG - 6 - 9 2:05

RECEIVED
BLM AZ STATE OFFICE

ORIGINAL LOCATION NOTICE

| <u>Claim</u> | <u>Book or Docket</u> | <u>Page</u> | <u>BLM AMC Serial No.</u> |
|--------------|-----------------------|-------------|-------------------------------|
| Wedge No. 1 | 431 | 418 | 67025 |

E. C. John for ASARCO Incorporated

SUBSCRIBED and sworn to before me this _____ day of _____, 1998.

Notary Public

My Commission Expires: _____

VERIFIED
50 8/19/98

ENTERED IN COMPUTER
8/12/98 Z

PHOENIX, ARIZONA
1998 AUG - 6 P 2: 05
RECEIVED
B.L.M. AZ STATE OFFICE

AFFIDAVIT OF PAYMENT OF MAINTENANCE FEES
FOR UNPATENTED MINING CLAIMS

STATE OF ARIZONA }
 }
COUNTY OF GILA } ss

E.C. John, acting for ASARCO Incorporated, claimant, being first duly sworn, deposes and says that he is a citizen of the United States, more than eighteen years of age and resides at Kearny in Pinal County, State of Arizona, and is personally acquainted with the claims listed below;

that the said mining claims are contiguous and are consolidated into one group for common development;

that the said claims are situated in the Banner Mining District, Gila County, Arizona, the location notices of which are recorded in the office of the County Recorder of said county;

that payment of the required \$100 maintenance fee for the 1999 assessment year in lieu of assessment work was made by and at the expense of ASARCO Incorporated, owner of said claims, for the purpose of complying with the revised laws of the United States pertaining to retention of unpatented mining claims, Title 43 U.S.C. Section 3833.2-3:

that location notices of the following claims are located in Sections 14 and 23, Township 4 South, Range 15 East, G. & S. R. B. & M.

PHOENIX, ARIZONA
1998 AUG -6 P 2:05
RECEIVED
B.L.M. AZ STATE OFFICE

ORIGINAL AND AMENDED LOCATION NOTICES

| <u>Claim</u> | <u>Book or Docket</u> | <u>Page</u> | <u>BLM Serial No. (AMC)</u> |
|--------------|-----------------------|-------------|---------------------------------|
| Steamboat 1 | 829 | 934-36 | 314545 |
| Steamboat 2 | 829 | 937-39 | 314546 |
| Steamboat 3 | 829 | 940-42 | 314547 |
| Steamboat 4 | 829 | 943-45 | 314548 |
| Steamboat 5 | 829 | 946-48 | 314549 |
| Steamboat 6 | 829 | 949-51 | 314550 |
| Steamboat 7 | 829 | 952-54 | 314551 |
| Steamboat 8 | 829 | 955-57 | 314552 |
| Steamboat 9 | 829 | 958-60 | 314553 |
| Steamboat 10 | 829 | 961-63 | 314554 |

E. C. John for ASARCO Incorporated

SUBSCRIBED and Sworn to before me this _____ day of _____, 1999

Notary Public My Commission Expires: _____
10

No2.ECJ
RB

VERIFIED

SB 8/19/98

10 KC

PHOENIX, ARIZONA

1998 AUG - 6 P 2: 05

RECEIVED
B.L.M. AZ STATE OFFICE

ENTERED IN OFFICE

8/17/98

10

10

AFFIDAVIT OF PAYMENT OF MAINTENANCE FEES
FOR UNPATENTED MINING CLAIMS

STATE OF ARIZONA }
 }
COUNTY OF GILA } ss

E.C. John, acting for ASARCO Incorporated, claimant, being first duly sworn, deposes and says that he is a citizen of the United States, more than eighteen years of age and resides at Kearny in Pinal County, State of Arizona, and is personally acquainted with the claims listed below;

that the said mining claims are contiguous and are consolidated into one group for common development;

that the said claims are situated in the Banner Mining District, Gila County, Arizona, the location notices of which are recorded in the office of the County Recorder of said county;

that the required \$100 maintenance fee per unpatented mining claim has been paid for the year 1999 to the BLM at the expense of ASARCO Incorporated, owner of said claims, for the purpose of complying with the revised laws of the United States pertaining to annual assessment work, Title 43 U.S.C. Section 3833.2-3.

that location notices of the following claims are located in Sections 28, Township 4 South, Range 15 East, G. & S. R. B. & M.

13

PHOENIX, ARIZONA
1998 AUG -6 - 2: 06 P
RECEIVED
B.L.M. AZ STATE OFFICE

ORIGINAL AND AMENDED LOCATION NOTICES

| <u>Claim</u> | <u>Book or Docket</u> | <u>Page</u> | <u>BLM Serial No. (AMC)</u> |
|--------------|-----------------------|-------------|---------------------------------|
| Steamboat 34 | 830 | 31-33 | 314578 |
| Steamboat 35 | 830 | 54-56 | 314579 |
| Steamboat 36 | 830 | 37-39 | 314580 |
| Steamboat 37 | 830 | 40-42 | 314581 |
| Steamboat 38 | 830 | 43-45 | 314582 |
| Steamboat 39 | 830 | 46-48 | 314583 |
| Steamboat 40 | 830 | 49-51 | 314584 |
| Steamboat 41 | 830 | 52-54 | 314585 |
| Steamboat 42 | 830 | 55-57 | 314586 |
| Steamboat 43 | 830 | 58-60 | 314587 |
| Steamboat 44 | 830 | 61-63 | 314588 |
| Steamboat 45 | 830 | 64-66 | 314589 |
| Steamboat 46 | 830 | 67-69 | 314590 |

E. C. John for ASARCO Incorporated

SUBSCRIBED and Sworn to before me this _____ day of _____, 1998.

Notary Public My Commission Expires _____ 13

No4.ECJ
RB

PHOENIX, ARIZONA

1998 AUG - 6 P 2: 09

RECEIVED
B.L.M. AZ STATE OFFICE

VERIFIED

SJB 8/19/98

13

ENTERED IN COMPUTER

8/12/98 L

AFFIDAVIT OF PAYMENT OF MAINTENANCE FEES
FOR UNPATENTED MINING CLAIMS

STATE OF ARIZONA }
 }
 } SS
COUNTY OF GILA }

E.C. John, acting for ASARCO Incorporated, claimant, being first duly sworn, deposes and says that he is a citizen of the United States, more than eighteen years of age and resides at Kearny in Pinal County, State of Arizona, and is personally acquainted with the claims listed below;

that the said mining claims are contiguous and are consolidated into one group for common development;

that the said claims are situated in the Banner Mining District, Gila County, Arizona, the location notices of which are recorded in the office of the County Recorder of said county;

that payment of the required \$100 per claim maintenance fee for the assessment year 1999 for retention of unpatented mining claims has be made by and at the expense of ASARCO Incorporated, owner of said claims, for the purpose of complying with the revised laws of the United States pertaining to annual assessment work, Title 43 U.S.C. 3833.2-3.

that location notices of the following claims are located in Sections 2, Township 4 South, Range 15 East, G. & S. R. B. & M.

PHOENIX, ARIZONA
1998 AUG -6 P 2:06
RECEIVED
B.L.M. AZ STATE OFFICE

ORIGINAL AND AMENDED LOCATION NOTICES

| <u>Claim</u> | <u>Book or Docket</u> | <u>Page</u> | <u>BLM Serial No. (AMC)</u> |
|--------------|-----------------------|-------------|---------------------------------|
| Steamboat 11 | 829 | 964-66 | 314555 |
| Steamboat 12 | 829 | 967-69 | 314556 |
| Steamboat 13 | 829 | 970-72 | 314557 |
| Steamboat 14 | 829 | 973-75 | 314558 |
| Steamboat 15 | 829 | 976-78 | 314559 |
| Steamboat 16 | 829 | 979-81 | 314560 |
| Steamboat 17 | 829 | 982-84 | 314561 |
| Steamboat 18 | 829 | 985-87 | 314562 |
| Steamboat 19 | 829 | 988-90 | 314563 |
| Steamboat 20 | 829 | 991-93 | 314564 |
| Steamboat 21 | 829 | 994-96 | 314565 |
| Steamboat 22 | 829 | 997-99 | 314566 |
| Steamboat 23 | 829 | 1000-02 | 314567 |
| Steamboat 24 | 830 | 1001-03 | 314568 |
| Steamboat 25 | 830 | 1004-06 | 314569 |
| Steamboat 26 | 830 | 1007-09 | 314570 |

314545-

E. C. John for ASARCO Incorporated

SUBSCRIBED and Sworn to before me this _____ day of _____, 1998.

Notary Public My Commission Expires: _____

16

No3.ECJ
RB

PHOENIX, ARIZONA

1998 AUG - 6 P 2: 06

16KC

VERIFIED

RECEIVED
B.L.M. AZ STATE OFFICE

8/20/98

16

ENTERED IN COMPUTER

8/17/98

AFFIDAVIT OF PAYMENT OF MAINTENANCE FEES
FOR UNPATENTED MINING CLAIMS

STATE OF ARIZONA }
 }
COUNTY OF GILA } ss

E.C. John, acting for ASARCO Incorporated, claimant, being first duly sworn, deposes and says that he is a citizen of the United States, more than eighteen years of age and resides at Kearny in Pinal County, State of Arizona, and is personally acquainted with the claims listed below;

that the said mining claims are contiguous and are consolidated into one group for common development;

that the said claims are situated in the Banner Mining District, Gila County, Arizona, the location notices of which are recorded in the office of the County Recorder of said county;

that payment of the required \$100 per mining claim maintenance fee for the assessment year 1999 for the retention of unpatented mining claims has been paid at the expense of ASARCO Incorporated, owner of said claims, for the purpose of complying with the revised laws of the United States pertaining to annual assessment work, Title 43 U.S.C. Section 3833.2-3.

that location notices of the following claims are located in Section 21, Township 4 South, Range 15 East, G. & S. R. B. & M.

RECEIVED
BLM. AZ STATE OFFICE
1998 AUG - 6 P 2: 06
PHOENIX, ARIZONA

ORIGINAL AND AMENDED LOCATION NOTICES

| <u>Claim</u> | <u>Book or Docket</u> | <u>Page</u> | <u>BLM Serial No. (AMC)</u> |
|--------------|-----------------------|-------------|---------------------------------|
| Steamboat 47 | 830 | 70-72 | 314591 |
| Steamboat 48 | 830 | 73-75 | 314592 |
| Steamboat 49 | 830 | 76-78 | 314593 |
| Steamboat 50 | 830 | 79-81 | 314594 |
| Steamboat 51 | 830 | 82-84 | 314595 |
| Steamboat 52 | 830 | 85-87 | 314596 |
| Steamboat 53 | 830 | 88-90 | 314597 |
| Steamboat 54 | 830 | 91-93 | 314598 |
| Steamboat 55 | 830 | 94-96 | 314599 |
| Steamboat 56 | 830 | 97-99 | 314600 |
| Steamboat 57 | 830 | 100-02 | 314601 |
| Steamboat 58 | 830 | 103-05 | 314602 |
| Steamboat 59 | 830 | 106-08 | 314603 |
| Steamboat 60 | 830 | 109-111 | 314604 |

E. C. John for ASARCO Incorporated

SUBSCRIBED and Sworn to before me this _____ day of _____, 1998.

Notary Public My Commission Expires: _____

14

No5.ECJ
RB

PHOENIX, ARIZONA

1998 AUG - 6 P 2: 06

RECEIVED
B.L.M. AZ STATE OFFICE

VERIFIED

SB 8/20/98

14 KC

ENTERED IN CITY RECORDS
8/12/98

14

AFFIDAVIT OF PAYMENT OF MAINTENANCE FEES
FOR UNPATENTED MINING CLAIMS

STATE OF ARIZONA }
 }
COUNTY OF GILA } ss

E.C. John, acting for ASARCO Incorporated, claimant, being first duly sworn, deposes and says that he is a citizen of the United States, more than eighteen years of age and resides at Kearny in Pinal County, State of Arizona, and is personally acquainted with the claims listed below;

that the said mining claims are contiguous and are consolidated into one group for common development;

that the said claims are situated in the Banner Mining District, Gila County, Arizona, the location notices of which are recorded in the office of the County Recorder of said county;

that payment of the required \$100 maintenance fee for the 1999 assessment year per unpatented mining claim as been made by and at the expense of ASARCO Incorporated, owner of said claims, for the purpose of complying with the revised laws of the United States pertaining to annual assessment work, Title 43 U.S.C. Section 3833.2-3.

The location notices of the following claims are located in Sections 14, 15, and 23, Township 4 South, Range 15 East, G. & S. R. B. & M.

7

RECEIVED
BL.M. AZ STATE OFFICE
1998 AUG -6 P 2:06
PHOENIX, ARIZONA

ORIGINAL AND AMENDED LOCATION NOTICES

| <u>Claim</u> | <u>Book or Docket</u> | <u>Page</u> | <u>BLM Serial No. (AMC)</u> |
|--------------|-----------------------|-------------|---------------------------------|
| Steamboat 61 | 830 | 112-14 | 314605 |
| Steamboat 62 | 830 | 115-17 | 314606 |
| Steamboat 63 | 830 | 118-20 | 314607 |
| Steamboat 64 | 830 | 121-23 | 314608 |
| Steamboat 65 | 830 | 124-26 | 314609 |
| Steamboat 66 | 830 | 127-29 | 314610 |
| Steamboat 67 | 830 | 130-32 | 314611 |
| Steamboat 68 | 830 | 133-35 | 314612 |
| Steamboat 69 | 830 | 136-38 | 314613 |

E. C. John for ASARCO Incorporated

SUBSCRIBED and Sworn to before me this _____ day of _____, 1998.

Notary Public My Commission Expires: _____

No6.ECJ
RB

9 KC

PHOENIX, ARIZONA

1998 AUG - 6 P 2: 09

RECEIVED
B.L.M. AZ STATE OFFICE

VERIFIED

SB 8/20/98

09

ENTERED

8/12/98

9

UNITED STATES
DEPARTMENT OF THE INTERIOR
BUREAU OF LAND MANAGEMENT

RECEIPT AND ACCOUNTING SERVICE

No. 2389201 04

LM/AZ

08/06/98

Subject: CLAIM MAINTENANCE FEE 1998 (1.500) 2 13 13 139,000.00

Applicant:

ASARCO
EDWARD C JOHN
PO BOX 9
HAYDEN AZ 85225

SAME

Remitter: OK 55020912
(509) 356-3543
FAX (509) 356-3803

Assignor:

| LEASE MANAGEMENT DATA | | | | | | | | | | |
|---|-----------|-----------|-----------|------|-------------|-----------|------------|-------------|--------------|--|
| <input type="checkbox"/> NEW <input type="checkbox"/> UPDATE <input type="checkbox"/> PAYMENT | | | | | | | | | | |
| ORIGINAL SERIAL NO. | ASG. | TYPE | ST. | CTY. | FUND SYMBOL | | | ACRES/UNITS | RATE | |
| PMC 67026, ET AL | | | | | | | | | | |
| AMOUNT | ANV. DATE | EXP. DATE | BILL CYC. | S/C | DISTRICT | NEXT BILL | MISC. DATA | U of M | ACTUAL UNITS | |
| | | | | | | | | | | |
| ASSIGNMENT SERIAL NO. | ASG. | TYPE | ST. | CTY. | FUND SYMBOL | | | ACRES/UNITS | RATE | |
| | | | | | | | | | | |
| AMOUNT | ANV. DATE | EXP. DATE | BILL CYC. | S/C | DISTRICT | NEXT BILL | MISC. DATA | U of M | ACTUAL UNITS | |
| | | | | | | | | | | |

APPLY REMITTANCE

| ACTION | FUND SYMBOL | CTY. | AMOUNT |
|------------|-------------|------|--------|
| FILING FEE | | | |
| RENTAL | | | |
| UNEARNED | | | |
| REFUND | | | |
| TOTAL | | | |
| AMOUNT DUE | | | |

Remarks:

BY:

DATE:

FOR MMS USE ONLY

| | | | |
|---|-------------------|-------------|---------------|
| <input type="checkbox"/> Lease in Escrow? | Of Interest? | BILLEE | FOREST REFUGE |
| <input type="checkbox"/> KGS? | | NUMBER | |
| <input type="checkbox"/> Auto Escalates? | Operating Rights? | OCS SECTION | |
| <input type="checkbox"/> Auto Renew? | Operator | CODE | |
| | Bond Filed? | | |

ASARCO

Ray Complex

Neil A. Gambell
Environmental Services Manager

ATML 666892 345188 26
 314545 338178
 138158 ✓ 48023
 325895 141486
 294050 277408
 253273 299632
 303735 248373
 46919 1186
 315104 315170
 45684
 August 11, 1997 312984
 345354 316548
 345629 344757
 334652 345121

Mining Claims Department
Bureau of Land Management
U. S. Department of Interior
222 North Central Avenue
Phoenix, Arizona 85004-2003

ARIZONA
STATE OFFICE
PHOENIX, ARIZONA

Aug 12 9 49 AM '97

RECEIVED
BUREAU OF
LAND MANAGEMENT
RB

Gentlemen:

Enclosed are the Asarco - Ray Complex "Affidavit of Payment of Maintenance Fee For Unpatented Mining Claims" forms along with Asarco's check in the amount of \$140,200 covering the annual maintenance fee on these claims.

Sincerely,

E. C. John / NAC
E. C. John
Land Agent

ECJ:mbp

Enclosures

pc: N. A. Gambell

ENTERED IN COMPUTER

PRB

10/22/07

(initials)

MBLM-UMCF.LTR

RECEIVED
BUREAU OF
LAND MANAGEMENT

AUG 12 10 00 AM '97

ARIZONA
STATE OFFICE
PHOENIX, ARIZONA

AFFIDAVIT OF MAINTENANCE FEES PAID
FOR UNPATENTED MINING CLAIMS

STATE OF ARIZONA)
) SS
COUNTY OF GILA)

E. C. John, acting for ASARCO Incorporated, claimant, being first duly sworn, deposes and says that he is a citizen of the United States, more than eighteen years of age and resides at Kearny in Pinal County, State of Arizona, and is personally acquainted with the claims listed below;

that the said mining claims are all contiguous and are consolidated into one group for common development;

that the said mining claims are situated in the Banner Mining District, Gila County, Arizona, the location notices of which are recorded in the office of the County Recorder of said county;

that the required \$100 per claim maintenance fee has been paid to the BLM in lieu of performing annual assessment labor for the year 1998. Said payment was at the expense of ASARCO Incorporated, owner of said claims, for the purpose of complying with the laws of the United States pertaining to retention of mining claims.

that the location notices of the following claims fall within Sections 27 and 28, Township 4 South, Range 15 East, G. & S. R. B. & M.



ORIGINAL OR AMENDED LOCATION NOTICES

| <u>Claim</u> | <u>Book or Docket</u> | <u>Page</u> | <u>BLM AMC Serial No.</u> |
|-------------------|-----------------------|-------------|---------------------------|
| Chilito No. 1 | 47, Mines | 577 | 66991 |
| Amended | 225 | 136 | |
| Chilito No. 2 | 47, Mines | 580 | 66992 |
| Amended | 225 | 137 | |
| Cobre Verde No. 8 | 41, Mines | 464 | 66993 |
| (Chilito No. 3) | 42, Mines | 244 | |
| Amended | 224 | 334 | |
| Amended | 225 | 138 | |
| Chilito No. 4 | 47, Mines | 578 | 66994 |
| Amended | 225 | 139 | |
| Chilito No. 41 | 225 | 170 | 66995 |
| Steamboat 27 | 830 | 10-12 | 314571 |
| Steamboat 28 | 830 | 13-15 | 314572 |
| Steamboat 29 | 830 | 16-18 | 314573 |
| Steamboat 30 | 830 | 19-21 | 314574 |
| Steamboat 31 | 830 | 22-24 | 314575 |
| Steamboat 32 | 830 | 25-27 | 314576 |
| Steamboat 33 | 830 | 28-30 | 314577 |

E. C. John for ASARCO Incorporated

SUBSCRIBED and sworn to before me this _____ day of _____, 1997.

Notary Public

12

ARIZONA
STATE OFFICE
PHOENIX, ARIZONA
RECEIVED
BUREAU OF
LAND MANAGEMENT
Aug 12 10 00 AM '97

RECEIVED
BUREAU OF
LAND MANAGEMENT
Aug 12 9 59 AM '97
ARIZONA
STATE OFFICE
PHOENIX, ARIZONA

AFFIDAVIT OF MAINTENANCE FEES PAID
FOR UNPATENTED MINING CLAIMS

STATE OF ARIZONA)
) ss
COUNTY OF GILA)

E. C. John, acting for ASARCO Incorporated, claimant, being first duly sworn, deposes and says that he is a citizen of the United States, more than eighteen years of age and resides at Kearny in Pinal County, State of Arizona, and is personally acquainted with the claims listed below;

that the said mining claims are all contiguous and are consolidated into one group for common development;

that the said claims are situated in the Banner Mining District, Gila County, Arizona, the location notices of which are recorded in the office of the County Recorder of said county;

that the required \$100 per mining claim maintenance fee has been paid for the 1998 assessment year to the BLM at the expense of ASARCO Incorporated, owner of said claims for the purpose of complying with the laws of the United States concerning the retention of unpatented mining claims.

that the location notices for said claims are located in Sections 21, 22 and 27, Township 4 South, Range 15 East, G. & S. R. B. & M.

RECEIVED
BUREAU OF
LAND MANAGEMENT
AUG 12 9 59 AM '97

ARIZONA
STATE OFFICE
PHOENIX, ARIZONA

Page 2 of 3

ORIGINAL OR AMENDED LOCATION NOTICES

| <u>Claim</u> | <u>Book or Docket</u> | <u>Page</u> | BLM AMC <u>Serial No.</u> |
|-------------------------------------|-----------------------|-------------|------------------------------|
| Porphyry | 48 | 158 | 48401 ✓ |
| Quartzite | 48 | 158 | 48402 ✓ |
| Black Copper | 8 | 454 | 48405 ✓ |
| Amended | 48 | 144 | |
| Blue Copper | 8 | 454 | 48406 |
| Amended | 48 | 145 | |
| Keystone | 8 | 512 | 48413 ✓ |
| Amended | 48 | 152 | |
| North Star | 8 | 429 | 48418 ✓ |
| Amended | 48 | 157 | |
| Senator | 8 | 455 | 48420 ✓ |
| Amended | 48 | 160 | |
| Tip Top | 16 | 118 | 48428 ✓ |
| Amended | 48 | 166 | |
| Chilito No. 6 | 47, Mines | 581 | 66996 |
| Amended | 42, Mines 225 | 140 | |
| Chilito No. 7 | 47, Mines | 582 | 66997 |
| Amended | 42, Mines 225 | 141 | |
| Chilito No. 8 | 47, Mines | 583 | 66998 |
| Amended | 225 | 142 | |
| Copper Glance No. 1 (Chilito 12) | 41, Mines | 464 | 66999 |
| Amended | 42, Mines | 246 | |
| Amended | 225 | 145 | |
| Copper Glance No. 2 (Chilito 13) | 41, Mines | 465 | 67000 |
| Amended | 42, Mines | 247 | |
| Amended | 225 | 146 | |
| Two Bridges (Chilito 14) | 47, Mines | 559 | 67001 |
| Amended | 42, Mines | 248 | |
| Amended | 225 | 147 | |
| Evener (Chilito 15) | 47, Mines | 560 | 67002 |
| Amended | 42, Mines | 249 | |
| Amended | 225 | 148 | |

15

RECEIVED
BUREAU OF
LAND MANAGEMENT

AUG 12 10 00 AM 1997

ARIZONA
STATE OFFICE
PHOENIX, ARIZONA

ORIGINAL OR AMENDED LOCATION NOTICES

| <u>Claim</u> | <u>Book or Docket</u> | <u>Page</u> | <u>BLM AMC Serial No.</u> |
|-------------------------------------|-----------------------|-------------|-------------------------------|
| Copper Glance No. 7 (Chilito 19) | 41, Mines | 466 | 67003 |
| Amended | 42, Mines | 250 | 67003 |
| Amended | 225 | 149 | |
| Chilena No. 3 (Chilito 29) | 47, Mines | 556 | 67004 |
| Amended | 42, Mines | 260 | 67004 |
| Amended | 225 | 159 | |
| Chilena No. 4 (Chilito 30) | 47, Mines | 557 | 67005 |
| Amended | 42, Mines | 261 | 67005 |
| Amended | 225 | 160 | |
| Chilena No. 5 (Chilito 32) | 47, Mines | 558 | 67006 |
| Amended | 42, Mines | 262 | 67006 |
| Amended | 225 | 161 | |
| Chilena No. 2 (Chilito 33) | 47, Mines | 555 | 67007 |
| Amended | 42, Mines | 263 | 67007 |
| Amended | 225 | 162 | |
| Chilito No. 42 | 238 | 465 | 67008 |
| Ethel | 41, Mines | 12 | 67009 |
| Spring | 47, Mines | 121 | 67010 |
| Drusilla | 47, Mines | 93 | 67011 |
| Fanny | 47, Mines | 94 | 67012 |

E. C. John for ASARCO Incorporated

SUBSCRIBED and sworn to before me this _____ day of _____, 1997.

Notary Public

10 8 97

RECEIVED
BUREAU OF
LAND MANAGEMENT

AUG 12 9 59 AM '97

ARIZONA
STATE OFFICE
PHOENIX, ARIZONA

AFFIDAVIT OF MAINTENENCE FEES PAID
FOR UNPATENTED MINING CLAIMS

STATE OF ARIZONA)
) SS
COUNTY OF GILA)

E. C. John, acting for ASARCO Incorporated, claimant, being first duly sworn, deposes and says that he is a citizen of the United States, more than eighteen years of age and resides at Kearny in Pinal County, State of Arizona, and is personally acquainted with the claims listed below;

that the required annual \$100 per mining claim maintenance fee for the assessment year 1998 has been paid to the BLM for the benefit of, and for the purpose of holding claims listed below, situated in the Banner Mining District, Gila County, Arizona; that said maintenance fee was paid to comply with the revised laws of the United States pertaining to retention of unpatented mining claims.

that the said mining claims are all contiguous and are consolidated into one group for common development;

The location notices for said claims are located within Section 27, Township 4 South, Range 15 East, G. & S. R. B. & M.

RECEIVED
BUREAU OF
LAND MANAGEMENT

AUG 12 9 59 AM '97

ARIZONA
STATE OFFICE
PHOENIX, ARIZONA

Page 2

ORIGINAL AND AMENDED LOCATION NOTICES

| <u>Claim</u> | <u>Book or Docket</u> | <u>Page</u> | <u>BLM Serial No.</u> <u>(AMC)</u> |
|--------------|-----------------------|-------------|---------------------------------------|
|--------------|-----------------------|-------------|---------------------------------------|

ORIGINAL AND AMENDED LOCATION NOTICES

| <u>Claim</u> | <u>Book</u> | <u>Docket</u> | <u>Page</u> | <u>BLM Serial No.</u> <u>(AMC)</u> |
|-------------------|-------------|---------------|-------------|---------------------------------------|
| Black Eagle No. 1 | 49, | Mines | 550 | 67014 |
| Black Eagle No. 2 | 49, | Mines | 550 | 67015 |
| Black Eagle No. 3 | 49, | Mines | 551 | 67016 |
| Black Eagle No. 4 | 49, | Mines | 551 | 67017 |
| Black Eagle No. 5 | 49, | Mines | 551 | 67018 |
| Black Eagle No. 6 | 49, | Mines | 552 | 67019 |
| Fraction No. 6 | | | | 67020 |
| Amended | | 160 | 511 | |
| Amended | | 226 | 538 | |
| Amended | | 250 | 456 | |
| Chilito No. 9 | 47, | Mines | 586 | 67013 ✓ |
| Amended | | 224 | 335 | |
| Amended | | 225 | 143 | |

E. C. John for ASARCO Incorporated

SUBSCRIBED and sworn to before me this _____ day of _____, 1997.

Notary Public

RECEIVED
BUREAU OF
LAND MANAGEMENT

AUG 12 9 59 AM '97

ARIZONA
STATE OFFICE
PHOENIX, ARIZONA

Page 1 of 2

AFFIDAVIT OF PAYMENT OF ANNUAL MAINTENANCE FEES
FOR UNPATENTED MINING CLAIMS

STATE OF ARIZONA)
) ss
COUNTY OF GILA)

E. C. John, acting for ASARCO Incorporated, claimant, being first duly sworn, deposes and says that he is a citizen of the United States, more than eighteen years of age and resides at Kearny in Pinal County, State of Arizona, and is personally acquainted with the claims listed below;

that prior to the 31st of August, 1997, the required payment of annual maintenance fees was made for the purpose of holding claims listed below, situated in the Banner Mining District, Gila County, Arizona; this fee of \$100 per mining claim was paid in lieu of annual assessment work for the year 1998. Such payment was made by and at the expense of ASARCO Incorporated, owner of said claims, for the purpose of complying with the revised laws of the United States pertaining to retention of unpatented mining claims.

that location notices for said mining claims are located in Section 11, Township 5 South, Range 15 East, G. & S. R. B.

Handwritten signature and initials in the bottom right corner of the page. The signature appears to be "E. C. John" and there are some initials next to it.

ORIGINAL LOCATION NOTICES

| <u>Claim</u> | <u>Book or Docket</u> | <u>Page</u> | <u>BLM AMC Serial No.</u> |
|--------------|-----------------------|-------------|---------------------------|
| Dick No. 17 | 62 | 354 | 67021 |
| Dick No. 18 | 62 | 355 | 67022 |
| Dick No. 19 | 62 | 356 | 67023 |
| Dick No. 20 | 62 | 357 | 67024 |

E. C. John for ASARCO Incorporated

SUBSCRIBED and sworn to before me this _____ day of _____, 1997.

Notary Public

ARIZONA
STATE OFFICE
PHOENIX, ARIZONA

AUG 12 9 59 AM '97

RECEIVED
BUREAU OF
LAND MANAGEMENT

(4)

AFFIDAVIT OF PAYMENT OF MAINTENANCE FEES
FOR UNPATENTED MINING CLAIMS

STATE OF ARIZONA }
 }
COUNTY OF GILA } ss

E.C. John, acting for ASARCO Incorporated, claimant, being first duly sworn, deposes and says that he is a citizen of the United States, more than eighteen years of age and resides at Kearny in Pinal County, State of Arizona, and is personally acquainted with the claims listed below;


that the said mining claims are contiguous and are consolidated into one group for common development;

that the said claims are situated in the Banner Mining District, Gila County, Arizona, the location notices of which are recorded in the office of the County Recorder of said county;

that payment of the required \$100 maintenance fee for the 1998 assessment year in lieu of assessment work was made by and at the expense of ASARCO Incorporated, owner of said claims, for the purpose of complying with the revised laws of the United States pertaining to retention of unpatented mining claims:

that location notices of the following claims are located in Sections 14 and 23, Township 4 South, Range 15 East, G. & S. R. B. & M.

RECEIVED
BUREAU OF
LAND MANAGEMENT
Aug 12 9 59 AM '97
ARIZONA
STATE OFFICE
PHOENIX, ARIZONA

10 

ORIGINAL AND AMENDED LOCATION NOTICES

| <u>Claim</u> | <u>Book or Docket</u> | <u>Page</u> | <u>BLM Serial No. (AMC)</u> |
|--------------|-----------------------|-------------|---------------------------------|
| Steamboat 1 | 829 | 934-36 | 314545 |
| Steamboat 2 | 829 | 937-39 | 314546 |
| Steamboat 3 | 829 | 940-42 | 314547 |
| Steamboat 4 | 829 | 943-45 | 314548 |
| Steamboat 5 | 829 | 946-48 | 314549 |
| Steamboat 6 | 829 | 949-51 | 314550 |
| Steamboat 7 | 829 | 952-54 | 314551 |
| Steamboat 8 | 829 | 955-57 | 314552 |
| Steamboat 9 | 829 | 958-60 | 314553 |
| Steamboat 10 | 829 | 961-63 | 314554 |

E. C. John for ASARCO Incorporated

SUBSCRIBED and Sworn to before me this _____ day of _____, 1997.

Notary Public

No2.ECJ
RB

RECEIVED
BUREAU OF
LAND MANAGEMENT
Aug 12 9 59 AM '97
ARIZONA
STATE OFFICE
PHOENIX, ARIZONA

AFFIDAVIT OF PAYMENT OF MAINTENANCE FEES
FOR UNPATENTED MINING CLAIMS

STATE OF ARIZONA }
 }
COUNTY OF GILA } ss

E.C. John, acting for ASARCO Incorporated, claimant, being first duly sworn, deposes and says that he is a citizen of the United States, more than eighteen years of age and resides at Kearny in Pinal County, State of Arizona, and is personally acquainted with the claims listed below;

that the said mining claims are contiguous and are consolidated into one group for common development;

that the said claims are situated in the Banner Mining District, Gila County, Arizona, the location notices of which are recorded in the office of the County Recorder of said county;


that payment of the required \$100 per claim maintenance fee for the assesment year 1998 for retention of unpatented mining claims has be made by and at the expense of ASARCO Incorporated, owner of said claims, for the purpose of complying with the revised laws of the United States pertaining to annual assessment work.

that location notices of the following claims are located in Sections 2, Township 4 South, Range 15 East, G. & S. R. B. & M.

ARIZONA
STATE OFFICE
PHOENIX, ARIZONA

AUG 12 9 59 AM '97

RECEIVED
BUREAU OF
LAND MANAGEMENT

16 

ORIGINAL AND AMENDED LOCATION NOTICES

| <u>Claim</u> | <u>Book or Docket</u> | <u>Page</u> | <u>BLM Serial No. (AMC)</u> |
|--------------|-----------------------|-------------|---------------------------------|
| Steamboat 11 | 829 | 964-66 | 314555 |
| Steamboat 12 | 829 | 967-69 | 314556 |
| Steamboat 13 | 829 | 970-72 | 314557 |
| Steamboat 14 | 829 | 973-75 | 314558 |
| Steamboat 15 | 829 | 976-78 | 314559 |
| Steamboat 16 | 829 | 979-81 | 314560 |
| Steamboat 17 | 829 | 982-84 | 314561 |
| Steamboat 18 | 829 | 985-87 | 314562 |
| Steamboat 19 | 829 | 988-90 | 314563 |
| Steamboat 20 | 829 | 991-93 | 314564 |
| Steamboat 21 | 829 | 994-96 | 314565 |
| Steamboat 22 | 829 | 997-99 | 314566 |
| Steamboat 23 | 829 | 1000-02 | 314567 |
| Steamboat 24 | 830 | 1001-03 | 314568 |
| Steamboat 25 | 830 | 1004-06 | 314569 |
| Steamboat 26 | 830 | 1007-09 | 314570 |

E. C. John for ASARCO Incorporated

SUBSCRIBED and Sworn to before me this _____ day of _____, 1997.

Notary Public

No3.ECJ
RB

(16)

ARIZONA
STATE OFFICE
PHOENIX, ARIZONA

AUG 12 9 59 AM '97

RECEIVED
BUREAU OF
LAND MANAGEMENT

AFFIDAVIT OF PAYMENT OF MAINTENANCE FEES
FOR UNPATENTED MINING CLAIMS

STATE OF ARIZONA }
 }
COUNTY OF GILA }

 ss

E.C. John, acting for ASARCO Incorporated, claimant, being first duly sworn, deposes and says that he is a citizen of the United States, more than eighteen years of age and resides at Kearny in Pinal County, State of Arizona, and is personally acquainted with the claims listed below;

that the said mining claims are contiguous and are consolidated into one group for common development;

that the said claims are situated in the Banner Mining District, Gila County, Arizona, the location notices of which are recorded in the office of the County Recorder of said county;

that the required \$100 maintenance fee per unpatented mining claim has been paid for the year 1998 to the BLM at the expense of ASARCO Incorporated, owner of said claims, for the purpose of complying with the revised laws of the United States pertaining to annual assessment work.

that location notices of the following claims are located in Sections 28, Township 4 South, Range 15 East, G. & S. R. B. & M.

ARIZONA
STATE OFFICE
PHOENIX, ARIZONA

AUG 12 9 59 AM '97

RECEIVED
BUREAU OF
LAND MANAGEMENT

13



ORIGINAL AND AMENDED LOCATION NOTICES

| <u>Claim</u> | <u>Book or Docket</u> | <u>Page</u> | <u>BLM Serial No. (AMC)</u> |
|--------------|-----------------------|-------------|---------------------------------|
| Steamboat 34 | 830 | 31-33 | 314578 |
| Steamboat 35 | 830 | 54-56 | 314579 |
| Steamboat 36 | 830 | 37-39 | 314580 |
| Steamboat 37 | 830 | 40-42 | 314581 |
| Steamboat 38 | 830 | 43-45 | 314582 |
| Steamboat 39 | 830 | 46-48 | 314583 |
| Steamboat 40 | 830 | 49-51 | 314584 |
| Steamboat 41 | 830 | 52-54 | 314585 |
| Steamboat 42 | 830 | 55-57 | 314586 |
| Steamboat 43 | 830 | 58-60 | 314587 |
| Steamboat 44 | 830 | 61-63 | 314588 |
| Steamboat 45 | 830 | 64-66 | 314589 |
| Steamboat 46 | 830 | 67-69 | 314590 |

E. C. John for ASARCO Incorporated

SUBSCRIBED and Sworn to before me this _____ day of
_____, 1997.

Notary Public

No4.ECJ
RB

RECEIVED
BUREAU OF
LAND MANAGEMENT
ARIZONA
STATE OFFICE
PHOENIX, ARIZONA
AUG 12 9 59 AM '97

13

AFFIDAVIT OF PAYMENT OF MAINTENANCE FEES
FOR UNPATENTED MINING CLAIMS

STATE OF ARIZONA }
 }
COUNTY OF GILA } ss

E.C. John, acting for ASARCO Incorporated, claimant, being first duly sworn, deposes and says that he is a citizen of the United States, more than eighteen years of age and resides at Kearny in Pinal County, State of Arizona, and is personally acquainted with the claims listed below;

that the said mining claims are contiguous and are consolidated into one group for common development;

that the said claims are situated in the Banner Mining District, Gila County, Arizona, the location notices of which are recorded in the office of the County Recorder of said county;

that payment of the required \$100 maintenance fee for the 1998 assessment year per unpatented mining claim as been made by and at the expense of ASARCO Incorporated, owner of said claims, for the purpose of complying with the revised laws of the United States pertaining to annual assessment work.

The location notices of the following claims are located in Sections 14, 15, and 23, Township 4 South, Range 15 East, G. & S. R. B. & M.

RECEIVED
BUREAU OF
LAND MANAGEMENT
Aug 12 9 58 AM '97
ARIZONA
STATE OFFICE
PHOENIX, ARIZONA

9
[Handwritten signature]

ORIGINAL AND AMENDED LOCATION NOTICES

| <u>Claim</u> | <u>Book or Docket</u> | <u>Page</u> | <u>BLM Serial No. (AMC)</u> |
|--------------|-----------------------|-------------|---------------------------------|
| Steamboat 61 | 830 | 112-14 | 314605 |
| Steamboat 62 | 830 | 115-17 | 314606 |
| Steamboat 63 | 830 | 118-20 | 314607 |
| Steamboat 64 | 830 | 121-23 | 314608 |
| Steamboat 65 | 830 | 124-26 | 314609 |
| Steamboat 66 | 830 | 127-29 | 314610 |
| Steamboat 67 | 830 | 130-32 | 314611 |
| Steamboat 68 | 830 | 133-35 | 314612 |
| Steamboat 69 | 830 | 136-38 | 314613 |

E. C. John for ASARCO Incorporated

SUBSCRIBED and Sworn to before me this _____ day of
_____, 1997.

Notary Public

No6.ECJ
RB

ARIZONA
STATE OFFICE
PHOENIX, ARIZONA

Aug 12 9 59 AM 1997

RECEIVED
BUREAU OF
LAND MANAGEMENT

AFFIDAVIT OF PAYMENT OF MAINTENANCE FEES
FOR UNPATENTED MINING CLAIMS

STATE OF ARIZONA }
 }
COUNTY OF GILA } ss

E.C. John, acting for ASARCO Incorporated, claimant, being first duly sworn, deposes and says that he is a citizen of the United States, more than eighteen years of age and resides at Kearny in Pinal County, State of Arizona, and is personally acquainted with the claims listed below;

that the said mining claims are contiguous and are consolidated into one group for common development;

that the said claims are situated in the Banner Mining District, Gila County, Arizona, the location notices of which are recorded in the office of the County Recorder of said county;

that payment of the required \$100 maintenance fee for the assessment year 1998 for the retention of unpatented mining claims has been paid at the expense of ASARCO Incorporated, owner of said claims, for the purpose of complying with the revised laws of the United States pertaining to annual assessment work.

that location notices of the following claims are located in Section 21, Township 4 South, Range 15 East, G. & S. R. B. & M.

RECEIVED
BUREAU OF
LAND MANAGEMENT
Aug 12 9 58 AM '97
ARIZONA
STATE OFFICE
PHOENIX, ARIZONA

14

ORIGINAL AND AMENDED LOCATION NOTICES

| <u>Claim</u> | <u>Book or Docket</u> | <u>Page</u> | <u>BLM Serial No. (AMC)</u> |
|--------------|-----------------------|-------------|---------------------------------|
| Steamboat 47 | 830 | 70-72 | 314591 |
| Steamboat 48 | 830 | 73-75 | 314592 |
| Steamboat 49 | 830 | 76-78 | 314593 |
| Steamboat 50 | 830 | 79-81 | 314594 |
| Steamboat 51 | 830 | 82-84 | 314595 |
| Steamboat 52 | 830 | 85-87 | 314596 |
| Steamboat 53 | 830 | 88-90 | 314597 |
| Steamboat 54 | 830 | 91-93 | 314598 |
| Steamboat 55 | 830 | 94-96 | 314599 |
| Steamboat 56 | 830 | 97-99 | 314600 |
| Steamboat 57 | 830 | 100-02 | 314601 |
| Steamboat 58 | 830 | 103-05 | 314602 |
| Steamboat 59 | 830 | 106-08 | 314603 |
| Steamboat 60 | 830 | 109-111 | 314604 |

E. C. John for ASARCO Incorporated

SUBSCRIBED and Sworn to before me this _____ day of _____, 1997.

Notary Public

No5.ECJ
RB

ARIZONA
STATE OFFICE
PHOENIX, ARIZONA

AUG 12 9 58 AM '97

RECEIVED
BUREAU OF
LAND MANAGEMENT

4

RECEIVED
BUREAU OF
LAND MANAGEMENT

AUG 12 9 57 AM '97

ARIZONA
STATE OFFICE
PHOENIX, ARIZONA

Page 1 of 15

AFFIDAVIT OF MAINTENANCE FEES PAID
FOR UNPATENTED MINING CLAIMS


STATE OF ARIZONA }
 } SS
COUNTY OF PINAL }

E. C. John, acting for ASARCO Incorporated, claimant, being first duly sworn, deposes and says that he is a citizen of the United States, more than eighteen years of age and resides at Kearny in Pinal County, State of Arizona, and is personally acquainted with the claims listed below;

that the required annual maintenance fee of \$100 per mining claim for the 1998 assessment year, has been paid to the BLM for the benefit of, and for the purpose of holding claims listed below, situated in the Mineral Creek Mining District, Pinal County, Arizona; that said maintenance fee was paid at the expense of ASARCO Incorporated for the purpose of complying with the revised laws of the United States pertaining to the retention of unpatented mining claims.

that the said mining claims are contiguous and are consolidated into one group for common development;

that the location notices of the following claims are located in Sections 1, 2, 11, 12, 13, 14, 21, 22, 23, 24, 25, 26, 27 and 35 of Township 3 South, Range 13 East, and Sections 7, 17, 18, 19, 20 and 30, Township 3 South, Range 14 East, G. & S. R. B. & M.

362 

Page 2 of 15
ORIGINAL OR AMENDED LOCATION NOTICES

| <u>Claim</u> | <u>Book or Docket</u> | <u>Page</u> | <u>BLM AMC Serial No.</u> |
|-------------------|-----------------------|-------------|-------------------------------|
| Adobe | 52, Mines | 493 | 67026 |
| Amended | 372 | 493 | |
| A Hunch No. 2 | 70, Mines | 151 | 67027 |
| Amended | 213 | 35 | |
| A Hunch No. 3 | 70, Mines | 488 | 67028 |
| Amended | 213 | 36 | |
| A Hunch No. 4 | 73, Mines | 267 | 67029 |
| Amended | 213 | 37 | |
| A Hunch No. 5 | 73, Mines | 268 | 67030 |
| Amended | 213 | 38 | |
| A Hunch No. 6 | 73, Mines | 269 | 67031 |
| Amended | 213 | 39 | |
| A Hunch No. 7 | 78, Mines | 241 | 67032 |
| Amended | 213 | 40 | |
| Canyon No. 6 | 364 | 200 | 67033 |
| Carnation | 30, Mines | 499 | 67035 |
| Chest | 35, Mines | 197 | 67036 |
| Chloride Gulch | 15, Mines | 219 | 67037 |
| Amended | 36, Mines | 591 | |
| Combination | 30, Mines | 499 | 67038 |
| Contact No. 3 | 32, Mines | 531 | 67039 |
| Copper Ace No. 1 | 264 | 537 | 67040 |
| Copper Ace No. 2 | 264 | 538 | 67041 |
| Copper Ace No. 3 | 264 | 539 | 67042 |
| Copper Ace No. 4 | 264 | 540 | 67043 |
| Copper Zone No. 4 | 24, Mines | 543 | 67045 |
| Amended | 372 | 491 | |
| Copper Zone No. 5 | 24, Mines | 544 | 67046 |
| Amended | 372 | 492 | |
| Happy Vale | 35, Mines | 421 | 67047 |
| Led | 35, Mines | 301 | 67048 |
| Major | 32, Mines | 531 | 67049 |
| Major No. 2 | 32, Mines | 532 | 67050 |
| Major No. 3 | 32, Mines | 533 | 67051 |
| Major No. 4 | 35, Mines | 421 | 67052 |
| Major No. 5 | 46, Mines | 26 | 67053 |
| Major No. 6 | 46, Mines | 27 | 67054 |

Aug 12 9 57 AM '97

RECEIVED
 BUREAU OF
 LAND MANAGEMENT

Page 3 of 15
ORIGINAL OR AMENDED LOCATION NOTICES

| <u>Claim</u> | <u>Book or Docket</u> | <u>Page</u> | <u>BLM AMC Serial No.</u> |
|---------------|-----------------------|-------------|-------------------------------|
| Mescal No. 1 | 188 | 564 | 67055 |
| Amended | 193 | 425 | |
| Mescal No. 2 | 188 | 565 | 67056 |
| Mescal No. 3 | 188 | 566 | 67057 |
| Mescal No. 4 | 188 | 567 | 67058 |
| Mescal No. 5 | 189 | 328 | 67059 |
| Mescal No. 6 | 188 | 568 | 67060 |
| Mescal No. 7 | 188 | 569 | 67061 |
| Mescal No. 8 | 189 | 55 | 67062 |
| Mescal No. 9 | 189 | 56 | 67063 |
| Mescal No. 10 | 189 | 57 | 67064 |
| Mescal No. 11 | 189 | 58 | 67065 |
| Mescal No. 12 | 189 | 59 | 67066 |
| Mescal No. 13 | 189 | 60 | 67067 |
| Mescal No. 14 | 189 | 61 | 67068 |
| Mescal No. 15 | 189 | 62 | 67069 |
| Mescal No. 16 | 189 | 329 | 67070 |
| Mescal No. 17 | 189 | 63 | 67071 |
| Mescal No. 18 | 189 | 199 | 67072 |
| Mescal No. 19 | 189 | 64 | 67073 |
| Mescal No. 20 | 189 | 65 | 67074 |
| Mescal No. 21 | 189 | 210 | 67075 |
| Mescal No. 22 | 189 | 201 | 67076 |
| Mescal No. 23 | 189 | 202 | 67077 |
| Mescal No. 24 | 189 | 203 | 67078 |
| Mescal No. 25 | 189 | 204 | 67079 |
| Mescal No. 26 | 189 | 205 | 67080 |
| Amended | 194 | 528 | |
| Mescal No. 27 | 194 | 529 | 67081 |
| Mescal No. 28 | 194 | 530 | 67082 |
| Mescal No. 29 | 194 | 531 | 67083 |
| Mescal No. 30 | 194 | 532 | 67084 |
| Mescal No. 31 | 194 | 533 | 67085 |
| Mescal No. 32 | 194 | 534 | 67086 |
| Mescal No. 33 | 194 | 535 | 67087 |
| Mescal No. 34 | 194 | 536 | 67088 |
| Mescal No. 35 | 194 | 537 | 67089 |
| Mescal No. 36 | 194 | 538 | 67090 |
| Mescal No. 37 | 194 | 539 | 67091 |
| Mescal No. 38 | 194 | 540 | 67092 |
| Mescal No. 39 | 194 | 541 | 67093 |

RECEIVED
 BUREAU OF
 LAND MANAGEMENT
 AUG 12 9 57 AM '97

ARIZONA
 STATE OFFICE
 PHOENIX, ARIZONA



 39

Page 4 of 15
ORIGINAL OR AMENDED LOCATION NOTICES

| <u>Claim</u> | <u>Book or Docket</u> | <u>Page</u> | <u>BLM AMC Serial No.</u> |
|--------------------------|-----------------------|-------------|-------------------------------|
| Mescal No. 40 | 195 | 564 | 67094 |
| Mescal No. 41 | 195 | 565 | 67095 |
| Mescal No. 42 | 195 | 566 | 67096 |
| Mescal No. 43 | 197 | 230 | 67097 |
| Mescal No. 44 | 197 | 231 | 67098 |
| Mescal No. 45 | 197 | 232 | 67099 |
| Mescal No. 46 | 197 | 233 | 67100 |
| Mescal No. 47 | 197 | 234 | 67101 |
| Amended | 1869 | 910-911 | 2 |
| Mescal No. 49 | 197 | 236 | 67103 |
| Amended | 1869 | 914-914 | |
| Mescal No. 50 | 195 | 562 | 67104 |
| Amended | 1869 | 916 | |
| Mescal No. 51 | 195 | 563 | 67105 |
| Mesquite No. 1 | 197 | 228 | 67106 |
| Mesquite No. 2 | 197 | 229 | 67107 |
| Odessa | 35, Mines | 422 | 67108 |
| Olive | 35, Mines | 198 | 67109 |
| Recall | 35, Mines | 198 | 67110 |
| Rustler No. 1 | 364 | 196 | 67111 |
| Rustler No. 2 | 364 | 197 | 67112 |
| Rustler No. 3 | 364 | 198 | 67113 |
| Rustler No. 4 | 364 | 199 | 67114 |
| Silverball (SilverBall) | 39, Mines | 457 | 67115 |
| Silver King | 31, Mines | 495 | 67116 |
| Silver Lead | 31, Mines | 496 | 67117 |
| Silver Leaf (SilverLeap) | 31, Mines | 497 | 67118 |
| Silver Leap No. 3 | 32, Mines | 530 | 67119 |
| Silver Queen | 31, Mines | 496 | 67120 |
| Silver Threads | 31, Mines | 497 | 67121 |
| Star | 31, Mines | 494 | 67122 |
| Would be Expert | 31, Mines | 302 | 67123 |
| Southern No. 1 | 297 | 230 | 67173 |
| Southern No. 2 | 297 | 231 | 67174 |
| Southern No. 3 | 297 | 232 | 67175 |
| Southern No. 4 | 297 | 233 | 67176 |
| Southern No. 5 | 297 | 234 | 67177 |
| Amended | 1869 | 940-941 | |
| Southern No. 6 | 297 | 235 | 67178 |
| Amended | 1869 | 942-943 | |

ARIZONA
STATE OFFICE
PHOENIX, ARIZONA

Aug 12 9 57 AM '97

RECEIVED
BUREAU OF
LAND MANAGEMENT

35

ORIGINAL OR AMENDED LOCATION NOTICES

| <u>Claim</u> | <u>Book or Docket</u> | <u>Page</u> | <u>BLM AMC Serial No.</u> | |
|-----------------|-----------------------|-------------|-------------------------------|-------|
| Southern No. 7 | | 334 | 532 | 67179 |
| Southern No. 8 | | 334 | 533 | 67180 |
| Amended | | 1869 | 944-945 | |
| Ray Southern 1 | 47, Mines | | 462 | 67181 |
| Ray Southern 5 | 47, Mines | | 463 | 67182 |
| Amended | | 1869 | 918-919 | |
| Ray Southern 6 | 47, Mines | | 464 | 67183 |
| Amended | | 1869 | 920-921 | |
| Ray Southern 7 | 47, Mines | | 465 | 67184 |
| Amended | | 1869 | 922-923 | |
| Ray Southern 10 | 47, Mines | | 468 | 67187 |
| Amended | | 1869 | 924-925 | |
| Ray Southern 11 | 47, Mines | | 469 | 67188 |
| Amended | | 297 | 236 | |
| Ray Southern 12 | 47, Mines | | 470 | 67189 |
| Amended | | 1869 | 926-927 | |
| Ray Southern 16 | 55, Mines | | 355 | 67193 |
| Ray Southern 17 | 56, Mines | | 527 | 67195 |
| Amended | | 1869 | 934-935 | |
| Ray Southern 39 | | 155 | 134 | 67196 |
| Amended | | 360 | 522 | |
| Reamended | | 1869 | 636-937 | |
| Ray Southern 40 | | 155 | 86 | 67197 |
| Amended | | 360 | 523 | |
| Reamended | | 1869 | 938-939 | |
| Ray Southern 41 | | 155 | 87 | 67198 |
| Amended | | 360 | 524 | |
| Ray Southern 42 | | 158 | 88 | 67199 |
| Amended | | 360 | 525 | |
| Bur No. 1 | | 719 | 609 | 67249 |
| Amended | | 974 | 225 | |
| Bur No. 2 | | 719 | 610 | 67250 |
| Amended | | 974 | 227 | |
| Bur No. 3 | | 719 | 611 | 67251 |
| Amended | | 974 | 229 | |
| Bur No. 4 | | 719 | 612 | 67252 |
| Amended | | 974 | 231 | |
| Bur No. 5 | | 719 | 613 | 67253 |
| Amended | | 974 | 233 | |

Aug 12 9 57 AM '97

RECEIVED
BUREAU OF
LAND MANAGEMENT

ARIZONA
STATE OFFICE
PHOENIX, ARIZONA

20

ORIGINAL OR AMENDED LOCATION NOTICES

| <u>Claim</u> | <u>Book or Docket</u> | <u>Page</u> | <u>BLM AMC Serial No.</u> |
|--------------|-----------------------|-------------|-------------------------------|
| Bur No. 6 | 719 | 614 | 67254 |
| Amended | 974 | 235 | |
| Bur No. 7 | 719 | 615 | 67255 |
| Amended | 974 | 237 | |
| Bur No. 8 | 719 | 616 | 67256 |
| Amended | 974 | 239 | |
| Bur No. 9 | 719 | 617 | 67257 |
| Amended | 974 | 241 | |
| Bur No. 10 | 719 | 618 | 67258 |
| Amended | 974 | 243 | |
| Reamended | 1890 | 405-406 | |
| Bur No. 11 | 719 | 619 | 67259 |
| Amended | 974 | 245 | |
| Bur No. 12 | 719 | 620 | 67260 |
| Amended | 974 | 247 | |
| Reamended | 1890 | 407-408 | |
| Bur No. 13 | 719 | 621 | 67261 |
| Amended | 974 | 249 | |
| Bur No. 14 | 719 | 622 | 67262 |
| Amended | 974 | 251 | |
| Reamended | 1890 | 409-410 | |
| Bur No. 15 | 719 | 623 | 67263 |
| Amended | 974 | 253 | |
| Bur No. 16 | 719 | 624 | 67264 |
| Amended | 974 | 255 | |
| Reamended | 1890 | 411-412 | |
| Bur No. 17 | 719 | 625 | 67265 |
| Amended | 974 | 257 | |
| Reamended | 1890 | 413-414 | |
| Bur No. 18 | 719 | 626 | 67266 |
| Amended | 974 | 259 | |
| Reamended | 1890 | 415-416 | |
| Bur No. 19 | 719 | 627 | 67267 |
| Amended | 974 | 261 | |
| Reamended | 1890 | 417-418 | |
| Bur No. 20 | 719 | 628 | 67268 |
| Amended | 974 | 263 | |
| Reamended | 1890 | 419-420 | |

ARIZONA
STATE OFFICE
PHOENIX, ARIZONA

Aug 12 9 58 AM '97

RECEIVED
BUREAU OF
LAND MANAGEMENT

15

ORIGINAL OR AMENDED LOCATION NOTICES

| <u>Claim</u> | <u>Book or Docket</u> | <u>Page</u> | <u>BLM AMC Serial No.</u> |
|--------------|-----------------------|-------------|-------------------------------|
| Bur No. 22 | 719 | 630 | 67269 ✓ |
| Amended | 974 | 265 | |
| Reamended | 1869 | 946-947 | |
| Bur No. 24 | 719 | 632 | 67271 ✓ |
| Amended | 974 | 269 | |
| Reamended | 1869 | 948-949 | |
| Bur No. 26 | 719 | 634 | 67273 |
| Amended | 974 | 273 | |
| Reamended | 1869 | 950-951 | |
| Bur No. 27 | 719 | 635 | 67274 |
| Amended | 974 | 275 | |
| Bur No. 28 | 719 | 636 | 67275 |
| Amended | 974 | 277 | |
| Reamended | 1869 | 952-953 | |
| Bur No. 30 | 719 | 638 | 67277 |
| Amended | 974 | 281 | |
| Reamended | 1869 | 954-955 | |
| Bur No. 31 | 719 | 639 | 67278 |
| Amended | 974 | 283 | |
| Bur No. 32 | 719 | 640 | 67279 |
| Amended | 974 | 285 | |
| Reamended | 1869 | 956-957 | |
| Bur No. 33 | 719 | 641 | 67280 |
| Amended | 974 | 287 | |
| Bur No. 34 | 719 | 642 | 67281 |
| Amended | 974 | 289 | |
| Reamended | 1869 | 970-971 | |
| Bur No. 37 | 719 | 645 | 67284 ✓ |
| Amended | 974 | 295 | |
| Bur No. 39 | 719 | 647 | 67286 |
| Amended | 974 | 299 | |
| Bur No. 40 | 719 | 648 | 67287 |
| Amended | 974 | 301 | |
| Reamended | 1869 | 978-979 | |
| Bur No. 41 | 719 | 649 | 67288 |
| Amended | 974 | 303 | |
| Bur No. 43 | 720 | 591 | 67289 |
| Amended | 974 | 305 | |
| Bur No. 45 | 719 | 651 | 67290 |
| Amended | 974 | 307 | |

ARIZONA
STATE OFFICE
PHOENIX, ARIZONA

AUG 12 9 58 AM '97

RECEIVED
BUREAU OF
LAND MANAGEMENT

16

ORIGINAL OR AMENDED LOCATION NOTICES

| <u>Claim</u> | <u>Book or Docket</u> | <u>Page</u> | <u>BLM AMC Serial No.</u> |
|--------------|-----------------------|-------------|-------------------------------|
| Bur No. 46 | 719 | 652 | 67291 |
| Amended | 974 | 309 | |
| Bur No. 47 | 719 | 653 | 67292 |
| Amended | 974 | 311 | |
| Bur No. 48 | 719 | 654 | 67293 |
| Amended | 974 | 313 | |
| Bur No. 49 | 719 | 655 | 67294 |
| Amended | 974 | 315 | |
| Bur No. 50 | 719 | 656 | 67295 |
| Amended | 974 | 317 | |
| Bur No. 51 | 719 | 657 | 67296 |
| Amended | 974 | 319 | |
| Reamended | 1890 | 421-422 | |
| Bur No. 52 | 719 | 658 | 67297 |
| Amended | 974 | 321 | |
| Bur No. 53 | 719 | 659 | 67298 |
| Amended | 974 | 323 | |
| Reamended | 1890 | 423-424 | |
| Bur No. 54 | 719 | 660 | 67299 |
| Amended | 974 | 325 | |
| Bur No. 55 | 719 | 661 | 67300 |
| Amended | 974 | 327 | |
| Reamended | 1890 | 425-426 | |
| Bur No. 56 | 719 | 662 | 67301 |
| Amended | 974 | 329 | |
| Bur No. 57 | 719 | 663 | 67302 |
| Amended | 974 | 331 | |
| Reamended | 1890 | 427-428 | |
| Bur No. 58 | 719 | 664 | 67303 |
| Amended | 974 | 333 | |
| Bur No. 59 | 719 | 665 | 67304 |
| Amended | 974 | 335 | |
| Reamended | 1890 | 429-430 | |
| Bur No. 60 | 719 | 666 | 67305 |
| Amended | 974 | 337 | |
| Reamended | 1890 | 431-432 | |
| Bur No. 61 | 719 | 667 | 67306 |
| Amended | 974 | 339 | |
| Reamended | 1890 | 433-434 | |

ARIZONA STATE OFFICE
PHOENIX, ARIZONA

Aug 12 9 58 AM '97

RECEIVED
BUREAU OF
LAND MANAGEMENT

16

ORIGINAL OR AMENDED LOCATION NOTICES

| <u>Claim</u> | <u>Book or Docket</u> | <u>Page</u> | <u>BLM AMC Serial No.</u> |
|--------------|-----------------------|-------------|-------------------------------|
| Bur No. 62 | 719 | 668 | 67307 |
| Amended | 974 | 341 | |
| Reamended | 1890 | 435-436 | |
| Bur No. 63 | 719 | 669 | 67308 |
| Amended | 974 | 343 | |
| Reamended | 1890 | 437-438 | |
| Bur No. 64 | 719 | 670 | 67309 |
| Amended | 974 | 345 | |
| Reamended | 1890 | 439-440 | |
| Bur No. 65 | 719 | 671 | 67310 |
| Amended | 974 | 347 | |
| Reamended | 1890 | 441-442 | |
| Bur No. 66 | 719 | 672 | 67311 |
| Amended | 974 | 349 | |
| Bur No. 67 | 719 | 673 | 67312 |
| Amended | 974 | 351 | |
| Reamended | 1890 | 443-444 | |
| Bur No. 68 | 719 | 674 | 67313 |
| Amended | 974 | 353 | |
| Bur No. 69 | 719 | 675 | 67314 |
| Amended | 974 | 355 | |
| Reamended | 1890 | 445-446 | |
| Bur No. 71 | 719 | 677 | 67315 |
| Amended | 974 | 357 | |
| Bur No. 73 | 719 | 679 | 67316 |
| Amended | 974 | 359 | |
| Bur No. 75 | 719 | 681 | 67317 |
| Amended | 974 | 361 | |
| Bur No. 77 | 719 | 683 | 67318 |
| Amended | 974 | 363 | |
| Reamended | 1869 | 980-981 | |
| Bur No. 83 | 719 | 689 | 67321 |
| Amended | 974 | 369 | |
| Reamended | 1869 | 984-985 | |
| Bur No. 86 | 719 | 690 | 67322 |
| Amended | 974 | 371 | |
| Bur No. 87 | 719 | 691 | 67323 |
| Amended | 974 | 373 | |

AUG 12 9 58 AM '97

RECEIVED
BUREAU OF
LAND MANAGEMENT

15
JGA

ORIGINAL OR AMENDED LOCATION NOTICES

| <u>Claim</u> | <u>Book or Docket</u> | <u>Page</u> | <u>BLM AMC Serial No.</u> |
|--------------|-----------------------|-------------|-------------------------------|
| Bur No. 88 | 719 | 692 | 67324 |
| Amended | 974 | 375 | |
| Bur No. 89 | 719 | 693 | 67325 |
| Amended | 974 | 377 | |
| Bur No. 90 | 719 | 694 | 67326 |
| Amended | 974 | 379 | |
| Bur No. 91 | 719 | 695 | 67327 |
| Amended | 974 | 381 | |
| Bur No. 92 | 719 | 696 | 67328 |
| Amended | 974 | 383 | |
| Bur No. 93 | 719 | 697 | 67329 |
| Amended | 974 | 385 | |
| Bur No. 94 | 719 | 698 | 67330 |
| Amended | 974 | 387 | |
| Bur No. 95 | 719 | 699 | 67331 |
| Amended | 974 | 389 | |
| Bur No. 116 | 719 | 718 | 67332 |
| Amended | 974 | 391 | |
| Bur No. 117 | 719 | 719 | 67333 |
| Amended | 974 | 393 | |
| Bur No. 118 | 719 | 720 | 67334 |
| Amended | 974 | 395 | |
| Bur No. 119 | 719 | 721 | 67335 |
| Amended | 974 | 397 | |
| Bur No. 120 | 719 | 722 | 67336 |
| Amended | 974 | 399 | |
| Bur No. 121 | 719 | 723 | 67337 |
| Amended | 974 | 401 | |
| Bur No. 122 | 719 | 724 | 67338 |
| Amended | 974 | 403 | |
| Bur No. 123 | 719 | 725 | 67339 |
| Amended | 974 | 405 | |
| Bur No. 124 | 719 | 726 | 67340 |
| Amended | 974 | 407 | |
| Bur No. 125 | 719 | 727 | 67341 |
| Amended | 974 | 409 | |
| Bur No. 126 | 719 | 728 | 67432 |
| Amended | 974 | 411 | |
| Bur No. 127 | 719 | 729 | 67343 |
| Amended | 974 | 413 | |

ARIZONA
STATE OFFICE
PHOENIX, ARIZONA

Aug 12 9 58 AM '97

RECEIVED
BUREAU OF
LAND MANAGEMENT

20

ORIGINAL OR AMENDED LOCATION NOTICES

| <u>Claim</u> | <u>Book or Docket</u> | <u>Page</u> | <u>BLM AMC Serial No.</u> |
|-------------------|-----------------------|-------------|---------------------------|
| Bur No. 128 | 719 | 730 | 67344 |
| Amended | 974 | 415 | 67345 |
| Bur No. 129 | 719 | 731 | |
| Amended | 974 | 417 | 67346 |
| Bur No. 130 | 719 | 732 | |
| Amended | 974 | 419 | 67428 |
| Blue Hills No. 1 | 280 | 374 | |
| Blue Hills No. 2 | 280 | 375 | |
| Blue Hills No. 3 | 280 | 376 | |
| Blue Hills No. 4 | 280 | 377 | |
| Blue Hills No. 5 | 280 | 378 | |
| Blue Hills No. 6 | 280 | 379 | |
| Blue Hills No. 7 | 280 | 380 | |
| Blue Hills No. 8 | 280 | 381 | |
| Blue Hills No. 9 | 280 | 382 | |
| Blue Hills No. 10 | 280 | 383 | |
| Blue Hills No. 11 | 280 | 384 | |
| Blue Hills No. 12 | 280 | 385 | 67430 |
| Ray No. 2 | 545 | 102 | 67431 |
| Ray No. 4 | 545 | 104 | 67432 |
| Ray No. 5 | 545 | 105 | 67433 |
| Ray No. 6 | 545 | 106 | 67434 |
| Ray No. 7 | 545 | 107 | 67435 |
| Ray No. 8 | 545 | 108 | 67436 |
| Ray No. 9 | 545 | 109 | 67437 |
| Ray No. 10 | 545 | 110 | 67438 |
| Ray No. 11 | 545 | 111 | 67439 |
| Ray No. 12 | 545 | 112 | 67441 |
| Ray No. 13 | 545 | 113 | 67443 |
| Ray No. 14 | 545 | 114 | 67444 |
| Ray No. 15 | 552 | 367 | 67445 |
| Ray No. 16 | 545 | 116 | 67446 |
| Ray No. 17 | 545 | 117 | 67447 |
| Ray No. 18 | 545 | 118 | 67448 |
| Ray No. 20 | 545 | 120 | 67449 |
| Ray No. 21 | 545 | 121 | 67450 |
| Ray No. 22 | 552 | 381 | 67451 |
| Ray No. 23 | 545 | 122 | 67452 |
| Ray No. 24 | 552 | 382 | 67453 |

Entered 2/13/98

ARIZONA
STATE OFFICE
PHOENIX, ARIZONA

Aug 12 9 58 AM '97

RECEIVED
BUREAU OF
LAND MANAGEMENT

36 *[Signature]*

ORIGINAL OR AMENDED LOCATION NOTICES

| <u>Claim</u> | <u>Book or Docket</u> | <u>Page</u> | <u>BLM AMC Serial No.</u> |
|--------------|-----------------------|-------------|-------------------------------|
| Ray No. 25 | 545 | 123 | 67464 |
| Ray No. 26 | 552 | 383 | 67465 |
| Ray No. 27 | 545 | 124 | 67466 |
| Ray No. 28 | 552 | 384 | 67467 |
| Ray No. 29 | 545 | 125 | 67468 |
| Ray No. 30 | 552 | 385 | 67469 |
| Ray No. 31 | 552 | 386 | 67470 |
| Ray No. 32 | 552 | 387 | 67471 |
| Ray No. 33 | 552 | 388 | 67472 |
| Ray No. 34 | 552 | 389 | 67473 |
| Ray No. 35 | 545 | 126 | 67474 |
| Ray No. 36 | 545 | 127 | 67475 |
| Ray No. 37 | 545 | 128 | 67476 |
| Ray No. 38 | 545 | 129 | 67477 |
| Ray No. 39 | 545 | 130 | 67478 |
| Ray No. 40 | 545 | 131 | 67479 |
| Ray No. 41 | 545 | 132 | 67480 |
| Ray No. 42 | 545 | 133 | 67481 |
| Ray No. 43 | 552 | 390 | 67482 |
| Ray No. 44 | 552 | 391 | 67483 |
| Ray No. 45 | 552 | 392 | 67484 |
| Ray No. 46 | 552 | 393 | 67485 |
| Ray No. 47 | 552 | 394 | 67486 |
| Ray No. 48 | 552 | 395 | 67487 |
| Ray No. 49 | 546 | 444 | 67488 |
| Ray No. 50 | 546 | 445 | 67489 |
| Ray No. 51 | 546 | 446 | 67490 |
| Ray No. 52 | 546 | 447 | 67491 |
| Ray No. 53 | 546 | 448 | 67492 |
| Ray No. 54 | 546 | 449 | 67493 |
| Ray No. 55 | 546 | 450 | 67494 |
| Ray No. 56 | 546 | 451 | 67495 |
| Ray No. 57 | 546 | 452 | 67496 |
| Ray No. 58 | 546 | 453 | 67497 |
| Ray No. 59 | 546 | 454 | 67498 |
| Ray No. 60 | 552 | 396 | 67499 |
| Ray No. 61 | 548 | 185 | 67500 |
| Ray No. 62 | 548 | 186 | 67501 |
| Ray No. 63 | 548 | 187 | 67502 |

ARIZONA
STATE OFFICE
PHOENIX, ARIZONA

AUG 12 9 58 AM '97

RECEIVED
BUREAU OF
LAND MANAGEMENT

Handwritten signature and circled number 39.

Page 13 of 15
ORIGINAL OR AMENDED LOCATION NOTICES

| <u>Claim</u> | <u>Book or Docket</u> | <u>Page</u> | <u>BLM AMC Serial No.</u> |
|--------------|-----------------------|-------------|-------------------------------|
| Ray No. 64 | 548 | 188 | 67503 |
| Ray No. 65 | 548 | 189 | 67504 |
| Ray No. 66 | 548 | 190 | 67505 |
| Ray No. 67 | 548 | 191 | 67506 |
| Ray No. 68 | 548 | 192 | 67507 |
| Ray No. 69 | 548 | 193 | 67508 |
| Ray No. 70 | 548 | 194 | 67509 |
| Ray No. 71 | 548 | 195 | 67510 |
| Ray No. 72 | 548 | 196 | 67511 |
| Ray No. 73 | 552 | 370 | 67512 |
| Ray No. 74 | 552 | 371 | 67513 |
| Ray No. 75 | 552 | 372 | 67514 |
| Ray No. 76 | 552 | 373 | 67515 |
| Ray No. 77 | 552 | 374 | 67516 |
| Ray No. 78 | 552 | 375 | 67517 |
| Ray No. 79 | 552 | 376 | 67518 |
| Ray No. 80 | 552 | 377 | 67519 |
| Ray No. 81 | 552 | 378 | 67520 |
| Ray No. 82 | 552 | 379 | 67521 |
| Ray No. 83 | 552 | 380 | 67522 |
| Ray No. 84 | 758 | 967 | 67523 |
| Ray No. 85 | 758 | 968 | 67524 |
| Ray No. 86 | 758 | 969 | 67525 |
| Ray No. 87 | 758 | 970 | 67526 |
| Ray No. 88 | 758 | 971 | 67527 |
| Ray No. 89 | 758 | 972 | 67528 |
| Ray No. 90 | 758 | 973 | 67529 |
| Ray No. 91 | 758 | 974 | 67530 |
| Ray No. 92 | 758 | 975 | 67531 |
| Ray No. 93 | 758 | 976 | 67532 |
| Ray No. 94 | 758 | 977 | 67533 |
| Ray No. 95 | 758 | 978 | 67534 |
| Ray No. 96 | 758 | 979 | 67535 |
| Ray No. 97 | 758 | 980 | 67536 |
| Ray No. 99 | 785 | 780 | 67538 |
| Ray No. 100 | 785 | 781 | 67539 |
| Ray No. 101 | 785 | 782 | 67540 |
| Pat No. 1 | 1076 | 304 | 138158 |
| Pat No. 2 | 1076 | 306 | 138159 |
| Pat No. 3 | 1076 | 308 | 138160 |
| Pat No. 4 | 1076 | 310 | 138161 |
| RMD No. 39 | 1083 | 493 | 141524 |

ARIZONA
STATE OFFICE
PHOENIX, ARIZONA

Aug 12 9 58 AM '97

RECEIVED
BUREAU OF
LAND MANAGEMENT

42

ORIGINAL OR AMENDED LOCATION NOTICES

| <u>Claim</u> | <u>Book or Docket</u> | <u>Page</u> | <u>BLM AMC Serial No.</u> |
|-------------------|-----------------------|-------------|-------------------------------|
| RMD no. 40 | 1083 | 495 | 141525 |
| RMD No. 41 | 1083 | 497 | 141526 |
| RMD No. 42 | 1083 | 499 | 141527 |
| RMD No. 43 | 1083 | 501 | 141528 |
| RMD No. 44 | 1083 | 503 | 141529 |
| RMD No. 45 | 1083 | 505 | 141530 |
| RMD No. 46 | 1083 | 507 | 141531 |
| RMD No. 47 | 1083 | 509 | 141532 |
| RMD No. 48 | 1083 | 511 | 141533 |
| RMD No. 49 | 1083 | 513 | 141534 |
| RMD No. 50 | 1083 | 515 | 141535 |
| RMD No. 51 | 1083 | 517 | 141536 |
| RMD No. 52 | 1083 | 519 | 141537 |
| RMD No. 53 | 1083 | 521 | 141538 |
| RMD No. 54 | 1083 | 523 | 141539 |
| RMD No. 55 | 1083 | 525 | 141540 |
| RMD No. 56 | 1083 | 527 | 141541 |
| RMD No. 57 | 1083 | 529 | 141542 |
| RMD No. 58 | 1083 | 531 | 141543 |
| RMD No. 59 | 1083 | 533 | 141544 |
| RMD No. 60 | 1083 | 535 | 141545 |
| RMD No. 61 | 1083 | 537 | 141546 |
| RMD No. 62 | 1083 | 539 | 141547 |
| RMD No. 63 | 1083 | 541 | 141548 |
| RMD No. 64 | 1083 | 543 | 141549 |
| RMD No. 65 | 1083 | 545 | 141550 |
| RMD No. 66 | 1083 | 547 | 141551 |
| RMD No. 67 | 1083 | 549 | 141552 |
| RMD No. 68 | 1083 | 551 | 141553 |
| RMD No. 69 | 1083 | 553 | 141554 |
| RMD No. 70 | 1083 | 555 | 141555 |
| RMD No. 137 | 1083 | 689 | 141622 |
| RMD No. 138 | 1083 | 691 | 141623 |
| Mescal No. 48 | 1869 | 912-913 | 325897 |
| Ray Southern 14 | 1869 | 928-929 | 352898 |
| Ray Southern | 1869 | 930-931 | 325899 |
| Ray Southern 16-A | 1869 | 932-933 | 325900 |
| Bur No. 35 | 1869 | 972-973 | 325904 |
| Bur No. 36 | 1869 | 974-975 | 325905 |
| Bur No. 38 | 1869 | 976-977 | 325906 |
| Bur No. 81 | 1869 | 982-983 | 325907 |
| Ray No. 98 | 1869 | 986-987 | 325908 |

ARIZONA
STATE OFFICE
PHOENIX, ARIZONA

Aug 12 9 58 AM '97

RECEIVED
BUREAU OF
LAND MANAGEMENT


42

E. C. John for ASARCO Incorporated

SUBSCRIBED and sworn to before me this _____ day of _____, 1997.

Notary Public

RECEIVED
BUREAU OF
LAND MANAGEMENT
Aug 12 9 58 AM '97
ARIZONA
STATE OFFICE
PHOENIX, ARIZONA



277468 - 277472 ✓

277474 - ✓

277498 - 277501 ✓

277503 ✓

277505 ✓

277507 ✓

277522 - 277538 ✓

277540 ✓

277542 ~~277544~~ ✓

277544

RECEIVED
BUREAU OF
LAND MANAGEMENT

AUG 12 9 56 AM '97

ARIZONA
STATE OFFICE
PHOENIX, ARIZONA

NOTICE OF INTENT TO HOLD
AND
PAYMENT OF MAINTENANCE FEES
FOR MILLSITE CLAIMS

- Name of Claims. : LOT 5, C.E. #1, C.E. #2, C.E. #3, C.E. #4 and C.E.#5 Millsite claims (BLM Serial Nos. AMC 333067, 333068, 333069, 333070, 333071, and 333072).
- Description : Said millsite claims are located in the SW 1\4 of Sec. 10, and in the NW 1\4 and NE 1\4 of Sec. 11 T3S R13E in the Mineral Creek Mining District, Pinal County, Arizona.
- Owner : ASARCO Inc.- Ray Complex
P. O. Box 8
Hayden. Arizona 85235

The above named claims are being held by the owner for the purpose of mine waste disposal and/or ore processing plant sites. Maintenance fees of \$100 per claim have been paid for the year 1998. This document is being filed to comply with Title 43 U. S. C. Section 3833.2-3.

Edward C. John for ASARCO Inc.

Subscribed and sworn before me this ____ day of _____, 1997.

Notary Public

ORIGINAL OR AMENDED LOCATION NOTICES

| <u>Claim</u> | <u>Book or Docket</u> | <u>Page</u> | <u>BLM AMC Serial No.</u> |
|-----------------|-----------------------|-------------|---------------------------|
| Buckeye 3 | 1359 | 963 | 253275 |
| Buckeye 4 | 1359 | 965 | 253276 |
| Buckeye 5 | 1359 | 967 | 253277 |
| Buckeye 10 | 1359 | 969 | 253278 |
| Somnambulant 1 | 1360 | 035 | 253279 |
| Somnambulant 2 | 1360 | 037 | 253280 |
| Somnambulant 3 | 1360 | 039 | 253281 |
| Somnambulant 4 | 1360 | 041 | 253282 |
| Somnambulant 5 | 1360 | 043 | 253283 |
| Somnambulant 6 | 1360 | 045 | 253284 |
| Somnambulant 7 | 1360 | 047 | 253285 |
| Somnambulant 8 | 1360 | 049 | 253286 |
| Somnambulant 9 | 1360 | 051 | 253287 |
| Somnambulant 10 | 1360 | 053 | 253288 |
| Somnambulant 11 | 1360 | 055 | 253289 |
| Somnambulant 12 | 1360 | 057 | 253290 |
| Somnambulant 13 | 1360 | 059 | 253291 |
| Somnambulant 14 | 1360 | 061 | 253292 |
| Sue 37 | 1360 | 063 | 253293 |
| Sue 38 | 1360 | 065 | 253294 |
| Amended | 1381 | 883 | |
| Sue 39 | 1360 | 067 | 253295 |
| Sue 40 | 1360 | 069 | 253296 |
| Amended | 1381 | 885 | |
| Sue 41 | 1360 | 071 | 253297 |
| Amended | 1381 | 887 | |
| Sue 42 | 1360 | 073 | 253298 |
| Amended | 1381 | 889 | |
| Sue 43 | 1360 | 075 | 253299 |
| Amended | 1381 | 891 | |
| Sue 44 | 1360 | 077 | 253300 |
| Sue 45 | 1360 | 079 | 253301 |
| Amended | 1381 | 893 | |
| Sue 46 | 1360 | 081 | 253302 |
| Sue 48 | 1360 | 083 | 253303 |
| Sue 49 | 1360 | 085 | 253304 |
| Sue 50 | 1360 | 087 | 253305 |
| Sue 51 | 1360 | 089 | 253306 |
| Sue 52 | 1360 | 091 | 253307 |
| Sue 53 | 1360 | 093 | 253308 |
| Sue 54 | 1360 | 095 | 253309 |
| Sue 55 | 1360 | 097 | 253310 |
| Sue 56 | 1360 | 099 | 253311 |
| Sue 57 | 1360 | 101 | 253312 |
| Sue 58 | 1360 | 103 | 253313 |
| Sue 59 | 1360 | 105 | 253314 |

ARIZONA
STATE OFFICE
PHOENIX, ARIZONA

Aug 12 9 57 AM '97

RECEIVED
BUREAU OF
LAND MANAGEMENT

40

ORIGINAL OR AMENDED LOCATION NOTICES

| <u>Claim</u> | <u>Book or Docket</u> | <u>Page</u> | <u>BLM AMC Serial No.</u> |
|--------------|-----------------------|-------------|---------------------------|
| Sue 60 | 1360 | 107 | 253315 |
| Sue 61 | 1360 | 109 | 253316 |
| Sue 62 | 1360 | 111 | 253317 |
| Sue 63 | 1360 | 113 | 253318 |
| Sue 64 | 1360 | 115 | 253319 |
| Sue 66 | 1360 | 119 | 253321 |
| Sue 67 | 1360 | 121 | 253322 |
| Sue 69 | 1360 | 125 | 253324 |
| Sue 71 | 1360 | 129 | 253326 |
| Sue 72 | 1360 | 131 | 253327 |
| Sue 73 | 1360 | 133 | 253328 |
| Sue 74 | 1360 | 135 | 253329 |
| Sue 75 | 1360 | 137 | 253330 |
| Sue 76 | 1360 | 139 | 253331 |
| Sue 77 | 1360 | 141 | 253332 |
| Sue 78 | 1360 | 143 | 253333 |
| Sue 79 | 1360 | 145 | 253334 |
| Sue 80 | 1360 | 147 | 253335 |
| Sue 81 | 1360 | 149 | 253336 |
| Sue 82 | 1360 | 151 | 253337 |
| Sue 83 | 1360 | 153 | 253338 |
| Sue 84 | 1360 | 155 | 253339 |
| Sue 85 | 1360 | 157 | 253340 |
| Sue 86 | 1360 | 159 | 253341 |
| Sue 87 | 1360 | 161 | 253342 |
| Sue 88 | 1360 | 163 | 253343 |
| Sue 89 | 1360 | 165 | 253344 |
| Sue 90 | 1360 | 167 | 253345 |
| Sue 91 | 1360 | 169 | 253346 |
| Sue 92 | 1360 | 171 | 253347 |
| Sue 93 | 1360 | 173 | 253348 |
| Sue 94 | 1360 | 175 | 253349 |
| Sue 95 | 1360 | 177 | 253350 |
| Sue 96 | 1360 | 179 | 253351 |
| Sue 97 | 1360 | 181 | 253352 |
| Sue 98 | 1360 | 183 | 253353 |
| Sue 99 | 1360 | 185 | 253354 |
| Sue 100 | 1360 | 187 | 253355 |
| Sue 101 | 1360 | 189 | 253356 |
| Sue 102 | 1360 | 191 | 253357 |
| Sue 103 | 1360 | 193 | 253358 |
| Sue 104 | 1360 | 195 | 253359 |
| Sue 105 | 1360 | 197 | 253360 |
| Sue 116 | 1360 | 199 | 253361 |
| Sue 117 | 1360 | 201 | 253362 |
| Sue 118 | 1360 | 203 | 253363 |
| Sue 119 | 1360 | 205 | 253364 |
| Sue 201 | 1360 | 207 | 253365 |

ARIZONA
STATE OFFICE
PHOENIX, ARIZONA

Aug 12 9 57 AM '97

RECEIVED
BUREAU OF
LAND MANAGEMENT

48

ORIGINAL OR AMENDED LOCATION NOTICES

| <u>Claim</u> | <u>Book or Docket</u> | <u>Page</u> | <u>BLM AMC Serial No.</u> |
|--------------|-----------------------|-------------|---------------------------|
| TW 12 | 1360 | 241 | 253366 |
| TW 13 | 1360 | 243 | 253367 |
| TW 14 | 1360 | 245 | 253368 |
| Amended | 1381 | 901 | |
| TW 15 | 1360 | 247 | 253369 |
| TW 16 | 1360 | 249 | 253370 |
| TW 17 | 1360 | 251 | 253371 |
| TW 18 | 1360 | 253 | 253372 |
| TW 19 | 1360 | 255 | 253373 |
| TW 20 | 1360 | 257 | 253374 |
| TW 21 | 1360 | 259 | 253375 |
| TW 22 | 1360 | 261 | 253376 |
| TW 23 | 1360 | 263 | 253377 |
| TW 24 | 1360 | 265 | 253378 |
| TW 25 | 1360 | 267 | 253379 |
| TW 26 | 1360 | 269 | 253380 |
| TW 29 | 1360 | 271 | 253381 |
| TW 30 | 1360 | 273 | 253382 |
| TW 31 | 1360 | 275 | 253383 |
| TW 32 | 1360 | 277 | 253384 |
| TW 33 | 1360 | 279 | 253385 |
| TW 34 | 1360 | 281 | 253386 |
| TW 35 | 1360 | 283 | 253387 |
| TW 36 | 1360 | 285 | 253388 |
| TW 37 | 1360 | 287 | 253389 |
| TW 38 | 1360 | 289 | 253390 |
| TW 39 | 1360 | 291 | 253391 |
| TW 40 | 1360 | 293 | 253392 |
| TW 41 | 1360 | 295 | 253393 |
| TW 42 | 1360 | 297 | 253394 |
| TW 43 | 1360 | 299 | 253395 |
| TW 44 | 1360 | 301 | 253396 |
| TW 45 | 1360 | 303 | 253397 |
| TW 46 | 1360 | 305 | 253398 |
| TW 47 | 1360 | 307 | 253399 |
| TW 48 | 1360 | 309 | 253400 |
| TW 49 | 1360 | 311 | 253401 |
| TW 50 | 1360 | 313 | 253402 |
| TW 51 | 1360 | 315 | 253403 |
| TW 52 | 1360 | 317 | 253404 |
| TW 53 | 1360 | 319 | 253405 |
| TW 54 | 1360 | 321 | 253406 |
| MT 55 | 1360 | 323 | 253407 |
| MT 56 | 1360 | 325 | 253408 |
| MT 57 | 1360 | 327 | 253409 |
| MT 58 | 1360 | 329 | 253410 |
| MT 59 | 1360 | 331 | 253411 |
| MT 60 | 1360 | 333 | 253412 |
| MT 61 | 1360 | 335 | 253413 |

ARIZONA
STATE OFFICE
PHOENIX, ARIZONA

Aug 12 9 57 AM '97

RECEIVED
BUREAU OF
LAND MANAGEMENT

48

ORIGINAL OR AMENDED LOCATION NOTICES

| <u>Claim</u> | <u>Book or Docket</u> | <u>Page</u> | <u>BLM AMC Serial No.</u> |
|-----------------|-----------------------|-------------|---------------------------|
| TW 62 | 1360 | 337 | 253414 |
| TW 63 | 1360 | 339 | 253415 |
| TW 64 | 1360 | 341 | 253416 |
| TW 65 | 1360 | 343 | 253417 |
| TW 66 | 1360 | 345 | 253418 |
| TW 67 | 1360 | 347 | 253419 |
| TW 68 | 1360 | 349 | 253420 |
| TW 69 | 1360 | 351 | 253421 |
| TW 70 | 1360 | 353 | 253422 |
| TW 71 | 1360 | 355 | 253423 |
| TW 72 | 1360 | 357 | 253424 |
| TW 73 | 1360 | 359 | 253425 |
| TW 74 | 1360 | 361 | 253426 |
| TW 75 | 1360 | 363 | 253427 |
| TW 102 | 1360 | 365 | 253428 |
| TW 103 | 1360 | 367 | 253429 |
| TW 104 | 1360 | 369 | 253430 |
| Copper Butte 20 | 1359 | 975 | 253456 |
| Copper Butte 21 | 1359 | 977 | 253457 |
| Terra 1 | 1360 | 209 | 253460 |
| Terra 2 | 1360 | 211 | 253461 |
| Amended | 1381 | 895 | |
| Terra 3 | 1360 | 213 | 253462 |
| Terra 4 | 1360 | 215 | 253463 |
| Terra 5 | 1360 | 217 | 253464 |
| Terra 8 | 1360 | 223 | 253467 |
| Terra 9 | 1360 | 225 | 253468 |
| Terra 10 | 1360 | 227 | 253469 |
| Terra 11 | 1360 | 229 | 253470 |
| Terra 12 | 1360 | 231 | 253471 |
| Terra 13 | 1360 | 233 | 253472 |
| Terra 14 | 1360 | 235 | 253473 |
| Amended | 1381 | 897 | |
| Terra 15 | 1360 | 237 | 253474 |
| Amended | 1381 | 899 | |
| Terra 16 | 1360 | 239 | 253475 |
| Walnut Canyon 1 | 1360 | 295 | 253476 |
| Walnut Canyon 2 | 1360 | 393 | 253477 |
| Walnut Canyon 3 | 1360 | 391 | 253478 |
| Walnut Canyon 4 | 1360 | 389 | 253479 |
| Walnut Canyon 5 | 1360 | 387 | 253480 |
| Walnut Canyon 6 | 1360 | 385 | 253481 |
| Walnut Canyon 7 | 1360 | 383 | 253482 |

ARIZONA
STATE OFFICE
PHOENIX, ARIZONA

AUG 12 9 57 AM '97

RECEIVED
BUREAU OF
LAND MANAGEMENT

40

ORIGINAL OR AMENDED LOCATION NOTICES

| <u>Claim</u> | <u>Book or Docket</u> | <u>Page</u> | <u>BLM AMC Serial No.</u> |
|------------------|-----------------------|-------------|---------------------------|
| Walnut Canyon 8 | 1360 | 381 | 253483 ✓ |
| Walnut Canyon 14 | 1360 | 377 | 253485 |
| Walnut Canyon 15 | 1360 | 375 | 253486 } ✓ |
| Walnut Canyon 18 | 1360 | 373 | 253487 } ✓ |
| Walnut Canyon 19 | 1360 | 371 | 253488 } ✓ |
| Butte #1 | 1553 | 378 | 289373 } ✓ |
| Butte #2 | 1553 | 379 | 289374 } ✓ |
| Sue 65 | 1869 | 958-959 | 325895 } ✓ |
| Sue 70 | 1869 | 960-961 | 325896 } ✓ |

E. C. John for ASARCO Incorporated

SUBSCRIBED and sworn to before me this _____ day of _____, 1997.

Notary Public

RECEIVED
BUREAU OF
LAND MANAGEMENT
Aug 12 9 57 AM '97
ARIZONA
STATE OFFICE
PHOENIX, ARIZONA

Handwritten signature and a circled number 9.

RECEIVED
BUREAU OF
LAND MANAGEMENT

AUG 12 9 56 AM '97

ARIZONA
STATE OFFICE
PHOENIX, ARIZONA

AFFIDAVIT OF MAINTENANCE FEES PAID
FOR UNPATENTED MINING CLAIMS

STATE OF ARIZONA }
 }
COUNTY OF PINAL }

SS

E. C. John, acting for ASARCO Incorporated, claimant, being first duly sworn, deposes and says that he is a citizen of the United States, more than eighteen years of age and resides at Kearny in Pinal County, State of Arizona, and is personally acquainted with the claims listed below;

that the required annual maintenance fee of \$100 per claim has been paid for the year 1998 for the purpose of holding claims listed below, situated in the Riverside Mining District, Pinal County, Arizona; that the maintenance fee was paid at the expense of ASARCO Incorporated, owner of said claims, to comply with the revised laws of the United States.

that the said mining claims are contiguous and are consolidated into one group for common development;

that the location notices of the following claims are located in Section 1, Township 4 South, Range 14 East, G. & S. R. B. & M.

ORIGINAL LOCATION NOTICES

| <u>Claim</u> | <u>Book or Docket</u> | <u>Page</u> | <u>BLM Serial No. (AMC)</u> |
|------------------|-----------------------|-------------|---------------------------------|
| Belgravia No. 1 | 536 | 29 | 67349 |
| Belgravia No. 2 | 536 | 30 | 67350 |
| Belgravia No. 3 | 536 | 31 | 67351 |
| Belgravia No. 4 | 536 | 32 | 67352 |
| Belgravia No. 5 | 536 | 33 | 67353 |
| Belgravia No. 6 | 536 | 34 | 67354 |
| Belgravia No. 7 | 536 | 35 | 67355 |
| Belgravia No. 8 | 536 | 36 | 67356 |
| Belgravia No. 9 | 536 | 37 | 67357 |
| Belgravia No. 10 | 536 | 38 | 67358 |
| Belgravia No. 11 | 536 | 39 | 67359 |
| Belgravia No. 12 | 536 | 40 | 67360 |
| Belgravia No. 13 | 536 | 41 | 67361 |
| Belgravia No. 14 | 536 | 42 | 67362 |
| Belgravia No. 15 | 536 | 43 | 67363 |
| Belgravia No. 16 | 536 | 44 | 67364 |

E. C. John for ASARCO Incorporated

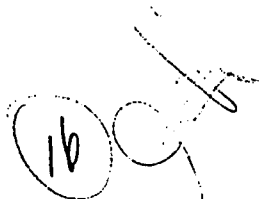
SUBSCRIBED and sworn to before me this _____ day of _____, 1997.

ARIZONA
STATE OFFICE
PHOENIX, ARIZONA

Notary Public

AUG 12 9 56 AM '97

RECEIVED
BUREAU OF
LAND MANAGEMENT



RECEIVED
BUREAU OF
LAND MANAGEMENT

AUG 12 9 56 AM '97

ARIZONA
STATE OFFICE
PHOENIX, ARIZONA

AFFIDAVIT OF PAYMENT OF MAINTENANCE FEES
FOR UNPATENTED MINING CLAIMS

STATE OF ARIZONA)
) ss
COUNTY OF PINAL)

E. C. John, acting for ASARCO Incorporated, claimant, being first duly sworn, deposes and says that he is a citizen of the United States, more than eighteen years of age and resides at Kearny in Pinal County, State of Arizona, and is personally acquainted with the claims listed below;

that the said mining claims are contiguous and are consolidated into one group for common development, that said mining claims are situated in the Riverside Mining District, Pinal County, Arizona;

that payment of the \$100 per mining maintenance fees for the assessment year 1998 were made by and at the expense of ASARCO Incorporated, owner of said claims, for the purpose of complying with the revised laws of the United States pertaining to retention of unpatented mining claims.

that the location notices of the following claims are located in Sections 7 and 18, Township 4 South, Range 14 East, and Section 13, Township 4 South, Range 13 East, G. & S. R. B. & M.

ORIGINAL AND AMENDED LOCATION NOTICES

(49) *[Handwritten signature]*

| <u>Claim</u> | <u>Book or Docket</u> | <u>Page</u> | <u>BLM AMC Serial No.</u> |
|--------------|-----------------------|-------------|-------------------------------|
| Erman No. 1 | 537 | 209 | 67124 |
| Amended | 974 | 163 | |
| Erman No. 2 | 537 | 210 | 67125 |
| Amended | 974 | 165 | |
| Erman No. 3 | 537 | 211 | 67126 |
| Amended | 974 | 167 | |
| Erman No. 4 | 537 | 212 | 67127 |
| Amended | 974 | 169 | |
| Erman No. 5 | 537 | 213 | 67128 |
| Amended | 974 | 171 | |
| Erman No. 6 | 537 | 214 | 67129 |
| Amended | 974 | 173 | |
| Erman No. 7 | 537 | 215 | 67130 |
| Amended | 974 | 175 | |
| Erman No. 8 | 537 | 216 | 67131 |
| Amended | 974 | 177 | |
| Erman No. 9 | 537 | 217 | 67132 |
| Amended | 974 | 179 | |
| Erman No. 10 | 537 | 218 | 67133 |
| Amended | 974 | 181 | |
| Erman No. 11 | 537 | 219 | 67134 |
| Amended | 974 | 183 | |
| Erman No. 12 | 537 | 220 | 67135 |
| Amended | 974 | 185 | |
| Erman No. 13 | 537 | 221 | 67136 |
| Amended | 974 | 187 | |
| Erman No. 14 | 537 | 222 | 67137 |
| Amended | 974 | 189 | |
| Erman No. 15 | 537 | 223 | 67138 |
| Amended | 974 | 191 | |
| Erman No. 16 | 537 | 224 | 67139 |
| Amended | 974 | 193 | |
| Erman No. 17 | 537 | 225 | 67140 |
| Amended | 974 | 195 | |
| Erman No. 18 | 537 | 226 | 67141 |
| Amended | 974 | 197 | |
| Erman No. 19 | 537 | 227 | 67142 |
| Amended | 974 | 199 | |

ARIZONA
STATE OFFICE
PHOENIX, ARIZONA

AUG 12 9 56 AM '97

RECEIVED
BUREAU OF
LAND MANAGEMENT

61

ORIGINAL AND AMENDED LOCATICN NOTICES

| <u>Claim</u> | <u>Book or Docket</u> | <u>Page</u> | <u>BLM AMC Serial No.</u> |
|--------------|-----------------------|-------------|-------------------------------|
| Erman No. 20 | 537 | 228 | 67143 |
| Amended | 974 | 201 | |
| Erman No. 21 | 537 | 229 | 67144 |
| Amended | 974 | 203 | |
| Erman No. 22 | 537 | 230 | 67145 |
| Amended | 974 | 205 | |
| Erman No. 23 | 537 | 231 | 67146 |
| Amended | 974 | 207 | |
| Erman No. 24 | 537 | 232 | 67147 |
| Amended | 974 | 209 | |
| Erman No. 25 | 537 | 233 | 67148 |
| Amended | 974 | 211 | |
| Erman No. 26 | 537 | 234 | 67149 |
| Amended | 974 | 213 | |
| Erman No. 27 | 537 | 235 | 67150 |
| Amended | 974 | 215 | |
| Erman No. 28 | 537 | 236 | 67151 |
| Amended | 974 | 217 | |
| Erman No. 29 | 537 | 237 | 67152 |
| Amended | 974 | 219 | |
| Erman No. 30 | 542 | 378 | 67153 |
| Amended | 974 | 221 | |
| Erman No. 31 | 542 | 379 | 67154 |
| Amended | 974 | 223 | |
| River No. 4 | 673 | 389 | 67155 |
| River No. 5 | 673 | 390 | 67156 |
| River No. 6 | 673 | 391 | 67157 |
| River No. 7 | 673 | 392 | 67158 |
| River No. 8 | 673 | 393 | 67159 |
| River No. 9 | 673 | 394 | 67160 |
| River No. 13 | 673 | 398 | 67161 |
| River No. 14 | 673 | 399 | 67162 |
| River No. 15 | 673 | 400 | 67163 |
| River No. 16 | 673 | 401 | 67164 |
| River No. 17 | 673 | 402 | 67165 |
| River No. 18 | 673 | 403 | 67166 |
| River No. 22 | 673 | 404 | 67167 |



ARIZONA
STATE OFFICE
PHOENIX, ARIZONA

Aug 12 9 56 AM '97

RECEIVED
BUREAU OF
LAND MANAGEMENT

25
[Handwritten signature]

ORIGINAL AND AMENDED LOCATION NOTICES

| <u>Claim</u> | <u>Book or Docket</u> | <u>Page</u> | <u>BLM AMC Serial No.</u> |
|--------------|-----------------------|-------------|-------------------------------|
| River No. 23 | 673 | 405 | 67168 |
| River No. 24 | 673 | 406 | 67169 |
| River No. 25 | 673 | 407 | 67170 |
| River No. 26 | 673 | 408 | 67171 |
| River No. 27 | 673 | 409 | 67172 |



E. C. John for ASARCO Incorporated

SUBSCRIBED and sworn to before me this _____ day of _____,
1997.

Notary Public

ARIZONA
STATE OFFICE
PHOENIX, ARIZONA

AUG 12 9 56 AM '97

RECEIVED
BUREAU OF
LAND MANAGEMENT

RECEIVED
BUREAU OF
LAND MANAGEMENT
Aug 12 9 52 AM '97
ARIZONA
STATE OFFICE
PHOENIX, ARIZONA

AFFIDAVIT OF PAYMENT OF MAINTENANCE FEES
FOR UNPATENTED MINING CLAIMS

STATE OF ARIZONA }
 } SS
COUNTY OF PINAL }

E. C. John, acting for ASARCO Incorporated, claimant, being first duly sworn, deposes and says that he is a citizen of the United States, more than eighteen years of age and resides at Kearny in Pinal County, State of Arizona, and is personally acquainted with the claim listed below;

that the required payment of \$100 maintenance fee for the year 1998 in lieu of annual assessment work has been made to the BLM for the purpose of holding claims listed below, situated in the Mineral Creek Mining District, Pinal County, Arizona; that the payment was made by and at the expense of ASARCO Incorporated, owner of said claims, for the purpose of complying with the revised laws of the United States pertaining to annual assessment work.

that the location notice is located in Section 11, Township 3 South, Range 13 East, G. & S. R. B. & M.

ORIGINAL LOCATION NOTICE

| <u>Claim</u> | <u>Book or Docket</u> | <u>Page</u> | <u>BLM AMC Serial No.</u> |
|--------------|-----------------------|-------------|-------------------------------|
| Portland 5 | 683 | 163 | 67373 ✓ |

E. C. John for ASARCO Incorporated

SUBSCRIBED and sworn to before me this _____ day of _____, 1997.

Notary Public

ARIZONA
STATE OFFICE
PHOENIX, ARIZONA

AUG 12 9 52 AM '97

RECEIVED
BUREAU OF
LAND MANAGEMENT



RECEIVED
BUREAU OF
LAND MANAGEMENT

AUG 12 9 52 AM '97

ARIZONA
STATE OFFICE
PHOENIX, ARIZONA

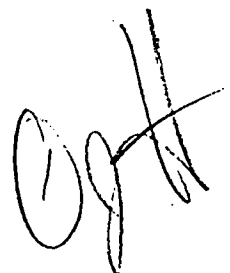
AFFIDAVIT OF PAYMENT OF MAINTENANCE FEE
FOR UNPATENTED MINING CLAIMS

STATE OF ARIZONA)
) SS
COUNTY OF PINAL)

E. C. John, acting for ASARCO Incorporated, claimant, being first duly sworn, deposes and says that he is a citizen of the United States, more than eighteen years of age and resides at Kearny in Pinal County, State of Arizona, and is personally acquainted with the claims listed below;

that the required payment of \$100 maintenance fee per claim for retention of unpatented mining claims listed below, situated in the Mineral Creek Mining District, Pinal County, Arizona; for the assessment year of 1998 has been made to the BLM by and for ASARCO Incorporated, owner of said claims, for the purpose of complying with the revised mining laws of the United States.

that the location notices of the following claims are located in Section 34, Township 2 South, Range 13 East, G. & S. R. B. & M.



ORIGINAL LOCATION NOTICE

| <u>Claim</u> | <u>Book or Docket</u> | <u>Page</u> | <u>BLM AMC Serial No.</u> |
|--------------|-----------------------|-------------|-------------------------------|
| Wedge No. 1 | 431 | 418 | 67025 ✓ |

E. C. John for ASARCO Incorporated

SUBSCRIBED and sworn to before me this _____ day of _____, 1997.

Notary Public

ARIZONA
STATE OFFICE
PHOENIX, ARIZONA

AUG 12 9 52 AM '97

RECEIVED
BUREAU OF
LAND MANAGEMENT

RECEIVED
BUREAU OF
LAND MANAGEMENT
Aug 12 9 52 AM '97
ARIZONA
STATE OFFICE
PHOENIX, ARIZONA

AFFIDAVIT OF PAYMENT OF MAINTENANCE FEES
ON UNPATENTED MINING CLAIMS

STATE OF ARIZONA }
 } SS
COUNTY OF PINAL }

E. C. John, acting for ASARCO Incorporated, claimant, being first duly sworn, deposes and says that he is a citizen of the United States, more than eighteen years of age and resides at Kearny in Pinal County, State of Arizona, and is personally acquainted with the claims listed below;

that the required payment of \$100 per mining claim maintenance fee for the 1998 assessment year has been made to the BLM for the purpose of holding unpatented mining claims listed below, situated in the Mineral Creek Mining District, Pinal County, Arizona; that said payment of fees was made by ASARCO Inc., owner of said claims, for the purpose of complying with the revised mining laws of the United States.

That the said mining claims are contiguous and are consolidated into one group for common development;

that location notices of the following claims are located in Section 3, Township 3 South, Range 13 East, G. & S. R. B. & M.

(2) [Handwritten signature]

ORIGINAL LOCATION NOTICES

| <u>Claim</u> | <u>Book or Docket</u> | <u>Page</u> | <u>BLM AMC Serial No.</u> |
|--------------|-----------------------|-------------|-------------------------------|
| Portland 6 | 683 | 164 | 67374 > ✓ |
| Portland 7 | 683 | 166 | 67375 |

E. C. John for ASARCO Incorporated

SUBSCRIBED and sworn to before me this _____ day of _____, 1997.

Notary Public

ARIZONA
STATE OFFICE
PHOENIX, ARIZONA

AUG 12 9 52 AM '97

RECEIVED
BUREAU OF
LAND MANAGEMENT



RECEIVED
BUREAU OF
LAND MANAGEMENT

AUG 12 9 51 AM '97

ARIZONA
STATE OFFICE
PHOENIX, ARIZONA

AFFIDAVIT OF PAYMENT OF MAINTENANCE FEE
FOR UNPATENTED MINING CLAIMS

STATE OF ARIZONA }
 } SS
COUNTY OF PINAL }

E. C. John, acting for ASARCO Incorporated, claimant, being first duly sworn, deposes and says that he is a citizen of the United States, more than eighteen years of age and resides at Kearny in Pinal County, State of Arizona, and is personally acquainted with the claims listed below;

that the payment of \$100 maintenance per mining claim in lieu of 1998 annual assessment work has been made for the purpose of holding unpatented mining claims listed below, situated in the Mineral Creek Mining District, Pinal County, Arizona; said payment has been made by and at the expense of ASARCO Inc., owner of said mining claims to comply with the revised mining laws of the United States.

that the said mining claims are contiguous and are consolidated into one group for common development;

that location notices of the following claims are located in Sections 34, Township 2 South, Range 13 East, and Sections 3, 4, 9 and 10, Township 3 South, Range 13 East, G. & S. R. B. & M.

62 [Signature]

ORIGINAL OR AMENDED LOCATION NOTICES

| <u>Claim</u> | <u>Book or Docket</u> | <u>Page</u> | <u>BLM AMC Serial No.</u> |
|------------------|-----------------------|-------------|---------------------------|
| Teapot No. 11 | 850 | 617 | 1186 |
| Teapot No. 12 | 850 | 618 | 1187 |
| Livingston No. 2 | 133 | 196 | 67365 |
| New Year No. 3 | 57, Mines | 575 | 67366 |
| New Year No. 4 | 57, Mines | 576 | 67367 |
| New Year No. 5 | 57, Mines | 577 | 67368 |
| New Year No. 6 | 57, Mines | 578 | 67369 |
| New Year No. 7 | 57, Mines | 579 | 67370 |
| New Year No. 8 | 57, Mines | 580 | 67371 |
| New Year No. 9 | 57, Mines | 581 | 67372 |
| Portland No. 8 | 720 | 592 | 67376 |
| Portland No. 9 | 720 | 593 | 67377 |
| Portland No. 10 | 720 | 594 | 67378 |
| Portland No. 11 | 720 | 595 | 67379 |
| Portland No. 12 | 720 | 596 | 67380 |
| Portland No. 13 | 720 | 597 | 67381 |
| Portland No. 14 | 720 | 598 | 67382 |
| Portland No. 15 | 720 | 599 | 67383 |
| Portland No. 16 | 720 | 600 | 67384 |
| Teapot No. 1 | 834 | 692 | 67385 |
| Teapot No. 2 | 834 | 693 | 67386 |
| Teapot No. 3 | 834 | 694 | 67387 |
| Teapot No. 4 | 834 | 695 | 67388 |
| Teapot No. 5 | 834 | 696 | 67389 |
| Teapot No. 6 | 834 | 697 | 67390 |
| Teapot No. 7 | 834 | 698 | 67391 |
| Teapot No. 8 | 834 | 699 | 67392 |
| Teapot No. 9 | 834 | 700 | 67393 |
| Teapot No. 10 | 834 | 701 | 67394 |
| Red Hills No. 1 | 129 | 129 | 67395 |
| Amended | 152 | 393 | |
| Red Hills No. 2 | 129 | 130 | 67396 |
| Amended | 152 | 394 | |

ARIZONA
STATE OFFICE
PHOENIX, ARIZONA

AUG 12 9 51 AM '97

RECEIVED
BUREAU OF
LAND MANAGEMENT

31

ORIGINAL OR AMENDED LOCATION NOTICES

| <u>Claim</u> | <u>Book or Docket</u> | <u>Page</u> | <u>BLM AMC Serial No.</u> |
|--------------------|-----------------------|-------------|-------------------------------|
| Red Hills No. 3 | 129 | 131 | 67397 |
| Amended | 152 | 395 | |
| Red Hills No. 4 | 129 | 132 | 67398 |
| Amended | 491 | 46 | |
| Red Hills No. 5 | 129 | 133 | 67399 |
| Amended | 491 | 47 | |
| Red Hills No. 6 | 129 | 134 | 67400 |
| Red Hills No. 7 | 129 | 135 | 67401 |
| Red Hills No. 8 | 133 | 195 | 67402 |
| Red Hills No. 9 | 129 | 137 | 67403 |
| Amended | 132 | 177 | |
| Red Hills No. 11 | 129 | 139 | 67404 |
| Amended | 132 | 178 | |
| Red Hills Fraction | 487 | 394 | 67405 |
| Red Bluff | 495 | 504 | 67406 |
| West No. 1 | 520 | 971 | 67407 |
| West No. 2 | 520 | 972 | 67408 |
| West No. 3 | 520 | 973 | 67409 |
| West No. 4 | 520 | 974 | 67410 |
| West No. 5 | 520 | 975 | 67411 |
| West No. 6 | 520 | 976 | 67412 |
| West No. 7 | 520 | 977 | 67413 |
| West No. 8 | 520 | 978 | 67414 |
| West No. 9 | 520 | 979 | 67415 |
| West No. 10 | 520 | 980 | 67416 |
| West No. 11 | 520 | 981 | 67417 |
| West No. 12 | 520 | 982 | 67418 |
| West No. 13 | 520 | 983 | 67419 |
| West No. 14 | 520 | 984 | 67420 |
| West No. 15 | 520 | 985 | 67421 |
| West No. 16 | 520 | 986 | 67422 |
| West No. 17 | 520 | 987 | 67423 |
| West No. 18 | 520 | 988 | 67424 |
| West No. 19 | 520 | 989 | 67425 |
| West No. 20 | 520 | 990 | 67426 |
| West No. 21 | 520 | 991 | 67427 |

ARIZONA
STATE OFFICE
PHOENIX, ARIZONA

Aug 12 9 51 AM '97

RECEIVED
BUREAU OF
LAND MANAGEMENT

(31) *[Handwritten Signature]*

E. C. John for ASARCO Incorporated

SUBSCRIBED and sworn to before me this _____ day of _____, 1997.

Notary Public

ARIZONA
STATE OFFICE
PHOENIX, ARIZONA

AUG 12 9 52 AM 1997

RECEIVED
BUREAU OF
LAND MANAGEMENT

RECEIVED
BUREAU OF
LAND MANAGEMENT

AUG 12 9 51 AM '97

ARIZONA
STATE OFFICE
PHOENIX, ARIZONA

AFFIDAVIT OF PAYMENT OF MINING MAINTENANCE FEES
FOR UNPATENTED MINING CLAIMS

STATE OF ARIZONA }
 }
COUNTY OF PINAL }

ss

E.C. John, acting for ASARCO Incorporated, claimant, being first duly sworn, deposes and says that he is a citizen of the United States, more than eighteen years of age and resides at Kearny in Pinal County, State of Arizona, and is personally acquainted with the claims listed below;

that the annual maintenance fee of \$100 for the 1998 assessment year has been paid to the BLM for the purpose of holding claims listed below, situated in the Mineral Creek Mining District, Pinal County, Arizona; said payment is made in lieu of annual assessment work to comply with the revised laws of the United States with regard to retention of unpatented mining claims.

that the said mining claims are contiguous and are consolidated into one group for common development;

that the location notices of the following claims are located in Sections 29, 30, and 31, Township 3 South, Range 4 East, G. & S. R. B. & M.

55

ORIGINAL LOCATION NOTICE

| <u>Claim</u> | <u>Book or Docket</u> | <u>Page</u> | <u>BLM Serial No. (AMC)</u> |
|--------------|-----------------------|-------------|---------------------------------|
| Elder 3 | 1671 | 022 | 303735 |
| Elder 4 | 1671 | 024 | 303736 |
| Elder 5 | 1671 | 026 | 303737 |
| Elder 6 | 1671 | 028 | 303738 |
| Elder 7 | 1671 | 030 | 303739 |
| Elder 8 | 1671 | 032 | 303740 |
| Elder 9 | 1671 | 034 | 303741 |
| Elder 10 | 1671 | 036 | 303742 |
| Elder 11 | 1671 | 038 | 303743 |
| Elder 12 | 1671 | 040 | 303744 |
| Elder 15 | 1671 | 046 | 303747 |
| Amended | 1869 | 964-965 | |
| Elder 17 | 1671 | 050 | 303749 |
| Elder 19 | 1671 | 054 | 303751 |
| Elder 21 | 1671 | 058 | 303753 |
| Elder 23 | 1671 | 062 | 303755 |
| Elder 30 | 1671 | 076 | 303762 |
| Elder 31 | 1671 | 078 | 303763 |
| Elder 32 | 1671 | 080 | 303764 |
| Elder 33 | 1671 | 082 | 303765 |
| Elder 34 | 1671 | 084 | 303766 |
| Elder 35 | 1671 | 086 | 303767 |
| Elder 36 | 1671 | 088 | 303768 |
| Elder 37 | 1671 | 090 | 303769 |
| Elder 38 | 1671 | 092 | 303770 |
| Elder 39 | 1671 | 094 | 303771 |
| Elder 48 | 1671 | 096 | 303772 |
| Elder 49 | 1671 | 098 | 303773 |
| Elder 50 | 1671 | 100 | 303774 |
| Elder 51 | 1671 | 102 | 303775 |
| Elder 52 | 1671 | 104 | 303776 |
| Elder 53 | 1671 | 106 | 303777 |
| Elder 54 | 1671 | 108 | 303778 |
| Elder 55 | 1671 | 110 | 303779 |
| Elder 56 | 1671 | 112 | 303780 |
| Elder 57 | 1671 | 114 | 303781 |

ARIZONA
STATE OFFICE
PHOENIX, ARIZONA

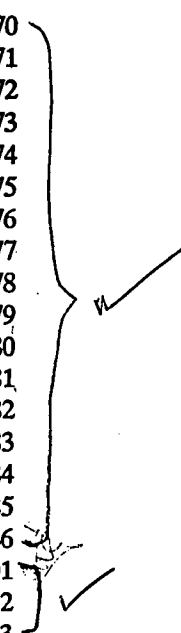
Aug 12 9 51 AM '97

RECEIVED
BUREAU OF
LAND MANAGEMENT

35

ORIGINAL LOCATION NOTICES

| <u>Claim</u> | <u>Book or Docket</u> | <u>Page</u> | <u>BLM Serial No. (AMC)</u> |
|--------------|-----------------------|-------------|---------------------------------|
| Elder 2 | 1752 | 867 | 315170 |
| Elder 40 | 1752 | 869 | 315171 |
| Elder 41 | 1752 | 871 | 315172 |
| Elder 42 | 1752 | 873 | 315173 |
| Elder 43 | 1752 | 875 | 315174 |
| Elder 44 | 1752 | 877 | 315175 |
| Elder 45 | 1752 | 879 | 315176 |
| Elder 46 | 1752 | 881 | 315177 |
| Elder 47 | 1752 | 883 | 315178 |
| Elder 58 | 1752 | 885 | 315179 |
| Elder 59 | 1752 | 887 | 315180 |
| Elder 60 | 1752 | 889 | 315181 |
| Elder 61 | 1752 | 891 | 315182 |
| Elder 62 | 1752 | 893 | 315183 |
| Elder 63 | 1752 | 895 | 315184 |
| Elder 64 | 1752 | 897 | 315185 |
| Elder 65 | 1752 | 899 | 315186 |
| Elder 13A | 1869 | 962-963 | 325901 |
| Elder 18A | 1869 | 966-967 | 325902 |
| Elder 22A | 1869 | 968-969 | 325903 |



E. C. John for ASARCO Incorporated

SUBSCRIBED and Sworn to before me this _____ day of _____, 1997.

Notary Public

No1.ECJ

ARIZONA
STATE OFFICE
PHOENIX, ARIZONA

Aug 12 9 51 AM '97

RECEIVED
BUREAU OF
LAND MANAGEMENT

Handwritten signature and circled number 20

RECEIVED
BUREAU OF
LAND MANAGEMENT

AUG 12 9 51 AM '97

ARIZONA
STATE OFFICE
PHOENIX, ARIZONA

**AFFIDAVIT OF PAYMENT OF MAINTENANCE FEES
FOR UNPATENTED MINING CLAIMS**

STATE OF ARIZONA)
) ss
County of Pinal)

Edward C. John, being first duly sworn, deposes and says that he is a citizen of the United States and more than twenty-one (21) years of age, and resides in Kearny, County of Pinal, State of Arizona, and is personally acquainted with the mining claims situated in the Pioneer Mining District, Pinal County, Arizona. That all of said mining claims are held in ownership by ASARCO Incorporated, the mailing address for which is P. O. Box 8, Hayden, AZ 85235; that payment of maintenance fees of \$100 per claim was made to the Bureau of Land Management. Said payment was performed and made at the expense of ASARCO Incorporated for the benefit of each and all of said mining claims comprising said contiguous groups. Said expenditure was made in good faith for the purpose of complying with the revision of the Mining Laws of the United States for retention of said contiguous groups of mining claims, and was intended in lieu of the annual labor and improvements for each and all of the above-described unpatented lode mining claims for the assessment year ending at 12:00 o'clock Meridian, September 1, 1998.

All Claims are located in the projected (unsurveyed) Sections 20, 21, 23, 26, 27, 28, 29, 34, and 35, Township 1S, Range 13E, G&SRB&M.

The names and books and pages of record in the Office of the County Recorder of Pinal County, Arizona, and the Bureau of Land Management serial number of the Notices of Location whereof are as follows:

52
[Handwritten signature]

Recording Data

| <u>Name of Claim</u> | <u>Book</u> | <u>Page</u> | <u>BLM AMC Serial No.</u> |
|----------------------|-------------|-------------|---------------------------|
| Dacite #1 | 604 | 893 | 46919 |
| Dacite #2 | 604 | 894 | 46920 |
| Dacite #3 | 604 | 895 | 46921 |
| Dacite #4 | 604 | 896 | 46922 |
| Dacite #5 | 604 | 897 | 46923 |
| Dacite #6 | 604 | 898 | 46924 |
| Kay 139 | 604 | 861 | 47104 |
| Kay 140 | 604 | 862 | 47105 |
| Kay 140 Amended | 1753 | 771 and 772 | |
| Kay 144 | 604 | 866 | 47109 |
| Kay 152 | 604 | 874 | 47117 |
| Kay 154 | 604 | 876 | 47119 |
| LD No. 1 | 688 | 408 | 47272 |
| LD No. 1 Amended | 711 | 870 | |
| LD No. 2 | 688 | 409 | 47273 |
| LD No. 2 Amended | 693 | 556 | |
| LD No. 3 | 693 | 408 | 47274 |
| LD No. 3 Amended | 688 | 870 | |
| LD No. 4 | 688 | 398 | 47275 |
| LD No. 4 Amended | 693 | 558 | |
| LD No. 5 | 688 | 399 | 47276 |
| LD No. 5 Amended | 693 | 559 | |
| LD No. 6 | 688 | 400 | 47277 |
| LD No. 6 Amended | 693 | 560 | |
| LD No. 7 | 688 | 401 | 47278 |
| LD No. 7 Amended | 693 | 561 | |
| LD No. 8 | 688 | 402 | 47279 |
| LD No. 8 Amended | 693 | 562 | |
| LD No. 9 | 688 | 410 | 47280 |
| LD No. 9 Amended | 716 | 365 | |
| Kay 82 | 1732 | 181 and 182 | 313010 |
| Kay 84 | 1732 | 185 and 186 | 313012 |
| Kay 86 | 1732 | 189 and 190 | 313014 |
| Kay 88 | 1732 | 193 and 194 | 313016 |
| Kay 129 | 1732 | 195 and 196 | 313017 |
| Kay 130 | 1732 | 197 and 198 | 313018 |
| Kay 131 | 1732 | 199 and 200 | 313019 |
| Kay 132 | 1732 | 201 and 202 | 313020 |
| Kay 133 | 1732 | 203 and 204 | 313021 |
| Kay 134 | 1732 | 205 and 206 | 313022 |
| Kay 135 | 1732 | 207 and 208 | 313023 |

ARIZONA STATE OFFICE
 PHOENIX, ARIZONA

Aug 12 9 52 AM '97

RECEIVED
 BUREAU OF
 LAND MANAGEMENT

31
 [Handwritten initials/signature]

Recording Data

| <u>Name of Claim</u> | <u>Book</u> | <u>Page</u> | <u>BLM AMC Serial No.</u> |
|----------------------|-------------|-------------|---------------------------|
| Kay 136 | 1732 | 209 and 210 | 313024 |
| Kay 137 | 1732 | 211 and 212 | 313025 |
| Kay 138 | 1732 | 213 and 214 | 313026 |
| Kay 141 | 1732 | 215 and 216 | 313027 |
| Kay 142 | 1732 | 217 and 218 | 313028 |
| Kay 143 | 1732 | 219 and 220 | 313029 |
| Kay 145 | 1732 | 221 and 222 | 313030 |
| Kay 146 | 1732 | 223 and 224 | 313031 |
| Kay 147 | 1732 | 225 and 226 | 313032 |
| Kay 148 | 1732 | 227 and 228 | 313033 |
| Kay 149 | 1732 | 229 and 230 | 313034 |
| Kay 150 | 1732 | 231 and 232 | 313035 |
| Kay 151 | 1753 | 767 and 768 | 315168 |
| Kay 153 | 1753 | 769 and 770 | 315169 |
| Rook No. 1 | 1771 | 262 | 316548 |
| Rook No. 2 | 1771 | 263 | 316549 |
| Rook No. 3 | 1771 | 264 | 316550 |
| Rook No. 4 | 1771 | 265 | 316551 |
| Rook No. 5 | 1771 | 266 | 316552 |
| Rook No. 6 | 1771 | 267 | 316553 |
| Rook No. 7 | 1771 | 268 | 316554 |

ASARCO Incorporated

By _____
Agent

Foregoing instrument was acknowledged before me this _____ day of _____, 1997, by Edward C. John.

Notary Public

My Commission Expires:

KAYCLMS.ECJ

ARIZONA
STATE OFFICE
PHOENIX, ARIZONA
Aug 12 9 51 AM '97
RECEIVED
BUREAU OF
LAND MANAGEMENT
[Signature]
21

RECEIVED
BUREAU OF
LAND MANAGEMENT

AUG 12 9 50 AM '97

ARIZONA
STATE OFFICE
PHOENIX, ARIZONA

**AFFIDAVIT OF PAYMENT OF MAINTENANCE FEES
FOR THE YEAR 1997**

STATE OF ARIZONA)
) ss
County of Pinal)

Edward C. John, being first duly sworn, deposes and says that he is a citizen of the United States and more than twenty-one (21) years of age, and resides in Kearny, County of Pinal, State of Arizona, and is personally acquainted with the mining claims situated in the Pioneer Mining District, Pinal County, Arizona, the names and books and pages of record in the Office of the County Recorder of Pinal County, Arizona, and the Bureau of Land Management serial number of the Notices of Location as set forth in Exhibit A.

That all of said mining claims are held in ownership by ASARCO Incorporated, the mailing address for which is P. O. Box 8, Hayden, AZ 85235; that payment of maintenance fees of \$100 per claim was made to the Bureau of Land Management for the assessment year 1998.

Said payment was performed and made at the expense of ASARCO Incorporated for the benefit of each and all of said mining claims comprising said contiguous groups. Said expenditure was made in good faith for the purpose of complying with the revision of the Mining Laws of the United States for retention of said contiguous groups of mining claims, and was intended in lieu of the annual labor and improvements for each and all of the above-described unpatented lode mining claims for the assessment years ending at 12:00 o'clock Meridian, September 1, 1996.


All Claims are located in the projected (unsurveyed) Sections 14, 21, 22, 23, 26, 27, 28, 34, and 35, Township 1S, Range 13E, G&SRB&M.

152
[Handwritten signature]

EXHIBIT A
TO AFFIDAVIT OF PAYMENT OF MAINTENANCE FEES
FOR THE YEAR 1997

RECEIVED
 BUREAU OF
 LAND MANAGEMENT
 ARIZONA
 STATE OFFICE
 PHOENIX, ARIZONA
 Aug 12 9 50 AM 1997
 L M A M C 1997
 Serial No

| <u>Name of Claim</u> | <u>Book</u> | <u>Page</u> | <u>Serial No</u> |
|----------------------|-------------|-------------|------------------|
| Margaret 69 | 559 | 854 | 45754 |
| Margaret 69 East | 568 | 276 | 45755 |
| Margaret 133 | 559 | 860 | 45820 |
| Margaret 135 | 559 | 862 | 45823 |
| Margaret 137 | 559 | 864 | 45826 |
| Margaret 138 | 559 | 865 | 45827 |
| Margaret 138 Amended | 574 | 588 | |
| Margaret 139 | 559 | 866 | 45828 |
| Margaret 140 | 559 | 867 | 45829 |
| Margaret 140 Amended | 574 | 589 | |
| Margaret 153 | 564 | 531 | 45842 |
| Margaret 154 | 564 | 532 | 45843 |
| Margaret 155 | 564 | 533 | 45844 |
| Margaret 156 | 564 | 534 | 45845 |
| Margaret 157 | 559 | 874 | 45846 |
| Margaret 159 | 559 | 876 | 45849 |
| Margaret 161 | 559 | 878 | 45852 |
| Margaret 162 | 559 | 879 | 45853 |
| Margaret 162 West | 568 | 282 | 45854 |
| Margaret 163 | 559 | 880 | 45855 |
| Margaret 164 | 559 | 881 | 45856 |
| Margaret 164 Amended | 583 | 785 | |
| Margaret 164 West | 568 | 283 | 45857 |
| Margaret 165 | 559 | 882 | 45858 |
| Margaret 166 | 559 | 883 | 45859 |
| Margaret 166 West | 568 | 284 | 45860 |
| Margaret 217 | 559 | 884 | 45901 |
| Margaret 218 | 559 | 885 | 45902 |
| Margaret 219 | 559 | 886 | 45903 |
| Margaret 220 | 559 | 887 | 45904 |
| Margaret 221 | 559 | 888 | 45905 |
| Margaret 222 | 559 | 889 | 45906 |
| Margaret 223 | 559 | 890 | 45907 |
| Margaret 224 | 559 | 891 | 45908 |
| Margaret 225 | 559 | 892 | 45909 |
| Margaret 225 Amended | 583 | 784 | |
| Margaret 226 | 559 | 893 | 45910 |
| Margaret 226 Amended | 574 | 603 | |
| Margaret 227 | 564 | 535 | 45911 |

(34) 

| <u>Name of Claim</u> | <u>Book</u> | <u>Page</u> | <u>BLM AMC Serial No.</u> |
|----------------------|-------------|-------------|-------------------------------|
| Margaret 228 | 564 | 536 | 45912 |
| Margaret 229 | 564 | 537 | 45913 |
| Margeret 230 | 564 | 538 | 45914 |
| Margaret 231 | 564 | 539 | 45915 |
| Margaret 233 | 559 | 894 | 45916 |
| Margaret 234 | 559 | 895 | 45917 |
| Margaret 234 West | 568 | 287 | 45918 |
| Margaret 235 | 560 | 729 | 45919 |
| Margaret 236 | 560 | 730 | 45920 |
| Margaret 236 Amended | 574 | 604 | |
| Margaret 237 | 560 | 731 | 45921 |
| Margaret 238 | 560 | 732 | 45922 |
| Margaret 239 | 560 | 733 | 45923 |
| Margaret 240 | 560 | 734 | 45924 |
| Margaret 241 | 560 | 735 | 45925 |
| Margaret 242 | 560 | 736 | 45926 |
| Margaret 242 Amended | 574 | 605 | |
| Margaret 243 | 560 | 737 | 45927 |
| Margaret 244 | 560 | 738 | 45928 |
| Margaret 244 Amended | 574 | 606 | |
| Margaret 245 | 560 | 739 | 45929 |
| Margaret 246 | 560 | 740 | 45930 |
| Margaret 247 | 559 | 896 | 45931 |
| Margaret 248 | 559 | 897 | 45932 |
| Margaret 248 Amended | 574 | 607 | |
| Margaret 249 | 561 | 578 | 45933 |
| Margaret 250 | 561 | 579 | 45934 |
| Margaret 251 | 561 | 580 | 45935 |
| Margaret 252 | 561 | 581 | 45936 |
| Margaret 253 | 561 | 582 | 45937 |
| Margaret 254 | 561 | 583 | 45938 |
| Margaret 255 | 561 | 584 | 45939 |
| Margaret 256 | 561 | 585 | 45940 |
| Margaret 257 | 561 | 586 | 45941 |
| Margaret 258 | 561 | 587 | 45942 |
| Margaret 259 | 561 | 588 | 45943 |
| Margaret 260 | 561 | 589 | 45944 |
| Margaret 261 | 560 | 741 | 45945 |
| Margaret 262 | 560 | 742 | 45946 |
| Margaret 263 | 560 | 743 | 45947 |
| Margaret 264 | 560 | 744 | 45948 |

ARIZONA
STATE OFFICE
PHOENIX, ARIZONA

AUG 12 9 50 AM '97

- 3 -

RECEIVED
BUREAU OF
LAND MANAGEMENT

37

| <u>Name of Claim</u> | <u>Book</u> | <u>Page</u> | <u>BLM AMC Serial No.</u> |
|----------------------|-------------|-------------|---------------------------|
| Margaret 265 | 561 | 590 | 45949 |
| Margaret 266 | 561 | 591 | 45950 |
| Margaret 267 | 561 | 592 | 45951 |
| Margaret 268 | 561 | 593 | 45952 |
| Margaret 269 | 560 | 745 | 45953 |
| Margaret 270 | 560 | 746 | 45954 |
| Margaret 271 | 560 | 747 | 45955 |
| Margaret 272 | 560 | 748 | 45956 |
| Margaret 273 | 561 | 594 | 45957 |
| Margaret 274 | 561 | 595 | 45958 |
| Margaret 275 | 561 | 596 | 45959 |
| Margaret 276 | 561 | 596 | 45960 |
| Margaret 277 | 561 | 596 | 45961 |
| Margaret 278 | 561 | 597 | 45962 |
| Margaret 279 | 561 | 598 | 45963 |
| Margaret 280 | 561 | 599 | 45964 |
| Margaret 281 | 561 | 600 | 45965 |
| Margaret 282 | 561 | 603 | 45966 |
| Margaret 283 | 567 | 542 | 45967 |
| Margaret 284 | 567 | 543 | 45968 |
| Margaret 285 | 567 | 544 | 45969 |
| Margaret 286 | 567 | 545 | 45970 |
| Margaret 287 | 564 | 540 | 45971 |
| Margaret 305 | 565 | 739 | 45985 |
| Margaret 306 | 565 | 740 | 45986 |
| Margaret 307 | 565 | 741 | 45987 |
| Margaret 308 | 565 | 742 | 45988 |
| Margaret 309 | 565 | 743 | 45989 |
| Margaret 310 | 565 | 744 | 45990 |
| Margaret 311 | 565 | 745 | 45991 |
| Margaret 312 | 565 | 746 | 45992 |
| Margaret 313 | 565 | 747 | 45993 |
| Margaret 314 | 565 | 748 | 45994 |
| Margaret 315 | 565 | 749 | 45995 |
| Margaret 316 | 565 | 750 | 45996 |
| Margaret 317 | 565 | 751 | 45997 |
| Margaret 318 | 565 | 752 | 45998 |
| Margaret 319 | 565 | 753 | 45999 |
| Margaret 320 | 565 | 754 | 46000 |
| Margaret 321 | 567 | 546 | 46001 |
| Margaret 322 | 567 | 547 | 46002 |
| Margaret 323 | 567 | 548 | 46003 |

ARIZONA STATE OFFICE
PHOENIX, ARIZONA

Aug 12 9 51 AM '97

RECEIVED
BUREAU OF
LAND MANAGEMENT - 4 -

42

| <u>Name of Claim</u> | <u>Book</u> | <u>Page</u> | <u>BLM AMC Serial No.</u> | | |
|----------------------|-------------|-------------|---------------------------|-------|---------|
| Margaret 324 | 567 | 549 | 46004 ✓ | | |
| Margaret 325 | 565 | 755 | 46005 ✓ | | |
| Margaret 327 | 565 | 757 | 46007 ✓ | | |
| Margaret 328 | 565 | 758 | 46008 ✓ | | |
| Margaret 331 | 572 | 914 | 46011 | | |
| Margaret 331 Amended | 614 | 329 | } | | |
| Margaret 332 | 572 | 915 | | 46012 | |
| Margaret 332 Amended | 583 | 788 | | } | |
| Margaret 333 | 572 | 916 | | | 46013 |
| Margaret 334 | 572 | 917 | | | 46014 ✓ |
| Margaret 335 | 572 | 918 | | | 46015 |
| Margaret 335 Amended | 583 | 787 | | | } |
| Margaret 336 | 572 | 919 | 46016 | | |
| Kay 1 | 1732 | 129 and 130 | 312984 | | |
| Kay 2 | 1732 | 131 and 132 | 312985 | | |
| KAY 3 | 1732 | 133 AND 134 | 312986 | | |
| Kay 4 | 1732 | 135 and 136 | 312987 | | |
| Kay 5 | 1732 | 137 and 138 | 312988 | | |
| Kay 6 | 1732 | 139 and 140 | 312989 | | |
| Kay 7 | 1732 | 141 and 142 | 312990 | | |
| KAY 8 | 1732 | 143 AND 144 | 312991 | | |
| Kay 9 | 1732 | 145 and 146 | 312992 | | |
| Kay 10 | 1762 | 147 and 148 | 312993 | | |
| Kay 11 | 1732 | 149 and 150 | 312994 | | |
| Kay 12 | 1732 | 151 and 152 | 312995 | | |
| Kay 13 | 1732 | 153 and 154 | 312996 | | |
| Kay 14 | 1732 | 155 and 156 | 312997 | | |
| Kay 15 | 1732 | 157 and 158 | 312998 | | |
| Kay 16 | 1732 | 159 and 160 | 312999 | | |
| Kay 17 | 1732 | 161 and 162 | 312300 ✓ | | |
| Kay 18 | 1732 | 163 and 164 | 313001 | | |
| Kay 19E | 1732 | 165 and 166 | 313002 | | |
| Kay 19W | 1732 | 167 and 168 | 313003 | | |
| Kay 20E | 1732 | 169 and 170 | 313004 | | |
| Kay 20W | 1732 | 171 and 172 | 313005 | | |
| Kay 21E | 1732 | 173 and 174 | 313006 | | |
| Kay 21W | 1732 | 175 and 176 | 313007 | | |
| Kay 22 | 1732 | 177 and 178 | 313008 | | |
| Kay 81 | 1732 | 179 and 180 | 313009 | | |
| Kay 83 | 1732 | 183 and 184 | 313011 ✓ | | |
| Kay 85 | 1732 | 187 and 188 | 313013 ✓ | | |
| Kay 87 | 1732 | 191 and 192 | 313015 ✓ | | |

7/24/2007
 LHM
 WRONG #
 Correct #
 AMC 313000

ARIZONA
 STATE OFFICE
 PHOENIX, ARIZONA

Aug 12 9 51 AM '97

RECEIVED
 BUREAU OF
 LAND MANAGEMENT

39

ASARCO Incorporated

By _____
Agent

STATE OF ARIZONA)
) ss
County of Pinal)

The foregoing instrument was acknowledged before me this _____ day of _____, 1997, by Edward C. John.

Notary Public

My Commission Expires:

RECEIVED
BUREAU OF
LAND MANAGEMENT
AUG 12 9 51 AM '97
ARIZONA
STATE OFFICE
PHOENIX, ARIZONA

MARGARET.ECJ

RECEIVED
BUREAU OF
LAND MANAGEMENT

AUG 12 9 50 AM '97

ARIZONA
STATE OFFICE
PHOENIX, ARIZONA

Page 1 of 4

AFFIDAVIT OF PAYMENT OF MAINTENANCE FEE
FOR UNPATENTED MINING CLAIMS

STATE OF ARIZONA }
 } SS
COUNTY OF PINAL }

E. C. JOHN, acting for ASARCO Incorporated, claimant, being first duly sworn, deposes and says that he is a citizen of the United States, more than eighteen years of age, and resides at Kearny in Pinal County, State of Arizona, and is personally acquainted with the claims listed below.

That the payment of \$100 maintenance per mining claim, in lieu of 1998 annual assessment work, has been made for the purpose of holding unpatented mining claims listed below, situated in Mineral Creek Mining District, Pinal County, Arizona; said payment has been made by and at the Expense of ASARCO Incorporated, owner of said mining claims, to comply with the revised mining laws of the United States.

That the said mining claims are contiguous and are consolidated into one group for common development.

That location notices of the following claims are located in Sections 33 and 34, Township 3 South, Range 14 East, and Sections 3, 4, 5 and 8, Township 4 South, Range 14 East, G. & S. R. B. & M.

ORIGINAL AND AMENDED LOCATION NOTICES

| <u>CLAIM NAME & NO.</u> | <u>YEAR</u> | <u>DOCUMENT NO.</u> <u>(PINAL COUNTY)</u> | <u>BLM SERIAL NO.</u> <u>(AMC)</u> |
|-----------------------------|-------------|--|---------------------------------------|
| HACKBERRY 1 | 1997 | 010513 | 345188 |
| HACKBERRY 2 | 1997 | 010514 | 345189 |
| HACKBERRY 3 | 1997 | 010515 | 345190 |
| HACKBERRY 4 | 1997 | 010516 | 345191 |
| HACKBERRY 5 | 1997 | 010517 | 345192 |
| HACKBERRY 6 | 1997 | 010518 | 345193 |

6

6/100

RECEIVED
BUREAU OF
LAND MANAGEMENT

AUG 42 9 50 AM '97

2
4
U.S. ARIZONA
STATE OFFICE
PHOENIX, ARIZONA

ORIGINAL AND AMENDED LOCATION NOTICES (Cont'

| <u>CLAIM NAME & NO.</u> | <u>YEAR</u> | <u>DOCUMENT NO. (PINAL COUNTY)</u> | <u>BLM SERIAL NO. (AMC)</u> |
|-----------------------------|-------------|--|---------------------------------|
| HACKBERRY 7 | 1997 | 010519 | 345194 |
| HACKBERRY 8 | 1997 | 010520 | 345195 |
| HACKBERRY 9 | 1997 | 010521 | 345196 |
| HACKBERRY 10 | 1997 | 010522 | 345197 |
| HACKBERRY 11 | 1997 | 010523 | 345198 |
| HACKBERRY 12 | 1997 | 010524 | 345199 |
| HACKBERRY 13 | 1997 | 010525 | 345200 |
| HACKBERRY 14 | 1997 | 010526 | 345201 |
| HACKBERRY 15 | 1997 | 010527 | 345202 |
| HACKBERRY 16 | 1997 | 010528 | 345203 |
| HACKBERRY 17 | 1997 | 010529 | 345204 |
| HACKBERRY 18 | 1997 | 010530 | 345205 |
| HACKBERRY 19 | 1997 | 010531 | 345206 |
| HACKBERRY 20 | 1997 | 010532 | 345207 |
| HACKBERRY 21 | 1997 | 010533 | 345208 |
| HACKBERRY 22 | 1997 | 010534 | 345209 |
| HACKBERRY 23 | 1997 | 010535 | 345210 |
| HACKBERRY 24 | 1997 | 010536 | 345211 |
| HACKBERRY 25 | 1997 | 010537 | 345212 |
| HACKBERRY 26 | 1997 | 010538 | 345213 |
| HACKBERRY 27 | 1997 | 010539 | 345214 |
| HACKBERRY 28 | 1997 | 010540 | 345215 |
| HACKBERRY 29 | 1997 | 010541 | 345216 |
| HACKBERRY 30 | 1997 | 010542 | 345217 |
| HACKBERRY 31 | 1997 | 010543 | 345218 |
| HACKBERRY 32 | 1997 | 010544 | 345219 |
| HACKBERRY 33 | 1997 | 010545 | 345220 |
| HACKBERRY 34 | 1997 | 010546 | 345221 |
| HACKBERRY 35 | 1997 | 010547 | 345222 |
| HACKBERRY 36 | 1997 | 010548 | 345223 |
| HACKBERRY 37 | 1997 | 010549 | 345224 |
| HACKBERRY 38 | 1997 | 010550 | 345225 |
| HACKBERRY 39 | 1997 | 010551 | 345226 |
| HACKBERRY 40 | 1997 | 010552 | 345227 |
| HACKBERRY 41 | 1997 | 010553 | 345228 |
| HACKBERRY 42 | 1997 | 010554 | 345229 |
| HACKBERRY 43 | 1997 | 010555 | 345230 |
| HACKBERRY 44 | 1997 | 010556 | 345231 |
| HACKBERRY 45 | 1997 | 008632 | 344757 |
| HACKBERRY 46 | 1997 | 008633 | 344758 |
| HACKBERRY 47 | 1997 | 008634 | 344759 |
| HACKBERRY 48 | 1997 | 008635 | 344760 |
| HACKBERRY 49 | 1997 | 008636 | 344761 |
| HACKBERRY 50 | 1997 | 008637 | 344762 |
| HACKBERRY 51 | 1997 | 008638 | 344763 |

45

ORIGINAL AND AMENDED LOCATION NOTICES (Cont'd)

| <u>CLAIM NAME & NO.</u> | <u>YEAR</u> | <u>DOCUMENT NO.</u> <u>(PINAL COUNTY)</u> | <u>BLM SERIAL NO.</u> <u>(AMC)</u> |
|-----------------------------|-------------|--|---------------------------------------|
| HACKBERRY 52 | 1997 | 008639 | 344764 |
| HACKBERRY 53 | 1997 | 008640 | 344765 |
| HACKBERRY 54 | 1997 | 008641 | 344766 |
| HACKBERRY 55 | 1997 | 008642 | 344767 |
| HACKBERRY 56 | 1997 | 008643 | 344768 |
| HACKBERRY 57 | 1997 | 008644 | 344769 |
| HACKBERRY 58 | 1997 | 008645 | 344770 |
| HACKBERRY 59 | 1997 | 008646 | 344771 |
| HACKBERRY 60 | 1997 | 008647 | 344772 |
| HACKBERRY 61 | 1997 | 008648 | 344773 |
| HACKBERRY 62 | 1997 | 008649 | 344774 |
| HACKBERRY 63 | 1997 | 009613 | 345121 |
| HACKBERRY 64 | 1997 | 009614 | 345122 |
| HACKBERRY 65 | 1997 | 009615 | 345123 |
| HACKBERRY 66 | 1997 | 009616 | 345124 |
| HACKBERRY 67 | 1997 | 009617 | 345125 |
| HACKBERRY 68 | 1997 | 009618 | 345126 |
| HACKBERRY 69 | 1997 | 009619 | 345127 |
| HACKBERRY 70 | 1997 | 009620 | 345128 |
| HACKBERRY 71 | 1997 | 009621 | 345129 |
| HACKBERRY 72 | 1997 | 013038 | 345354 |
| HACKBERRY 73 | 1997 | 013039 | 345355 |
| HACKBERRY 74 | 1997 | 013040 | 345356 |
| HACKBERRY 75 | 1997 | 013041 | 345357 |
| HACKBERRY 76 | 1997 | 013042 | 345358 |
| HACKBERRY 77 | 1997 | 013043 | 345359 |
| HACKBERRY 78 | 1997 | 013044 | 345360 |
| HACKBERRY 79 | 1997 | 013045 | 345361 |
| HACKBERRY 80 | 1997 | 013046 | 345362 |
| HACKBERRY 81 | 1997 | 013047 | 345363 |
| HACKBERRY 82 | 1997 | 013048 | 345364 |
| HACKBERRY 83 | 1997 | 013049 | 345365 |
| HACKBERRY 84 | 1997 | 013050 | 345366 |
| HACKBERRY 85 | 1997 | 013051 | 345367 |
| HACKBERRY 86 | 1997 | 013052 | 345368 |
| HACKBERRY 87 | 1997 | 013053 | 345369 |
| HACKBERRY 88 | 1997 | 013054 | 345370 |
| HACKBERRY 89 | 1997 | 013055 | 345371 |
| HACKBERRY 90 | 1997 | 013056 | 345372 |
| HACKBERRY 91 | 1997 | 013057 | 345373 |
| HACKBERRY 92 | 1997 | 013058 | 345374 |
| HACKBERRY 93 | 1997 | 013059 | 345375 |
| HACKBERRY 94 | 1997 | 013060 | 345376 |
| HACKBERRY 95 | 1997 | 013061 | 345377 |
| HACKBERRY 96 | 1997 | 013062 | 345378 |
| HACKBERRY 97 | 1997 | 013063 | 345379 |

ARIZONA
STATE OFFICE
PHOENIX, ARIZ
RECEIVED
BUREAU OF
LAND MANAGEMENT
Aug 12 9 50

[Handwritten initials]

ORIGINAL AND AMENDED LOCATION NOTICES (Cont'd)

| <u>CLAIM NAME & NO.</u> | <u>YEAR</u> | <u>DOCUMENT NO.</u> <u>(PINAL COUNTY)</u> | <u>BLM SERIAL NO.</u> <u>(AMC)</u> |
|-----------------------------|-------------|--|---------------------------------------|
| HACKBERRY 98 | 1997 | 013064 | 345380 |
| HACKBERRY 99 | 1997 | 013065 | 345381 |
| HACKBERRY 100 | 1997 | 013066 | 345382 |
| HACKBERRY 101 | 1997 | 013067 | 345383 |
| HACKBERRY 102 | 1997 | 013068 | 345384 |
| HACKBERRY 103 | 1997 | 013069 | 345385 |
| HACKBERRY 104 | 1997 | 013070 | 345386 |
| HACKBERRY 105 | 1997 | 013071 | 345387 |
| HACKBERRY 106 | 1997 | 013072 | 345388 |
| HACKBERRY 107 | 1997 | 013073 | 345389 |

E. C. John, for ASARCO Incorporated

SUBSCRIBED AND SWORN to before me this ____ day of August, 1997.

Notary Public

My Commission Expires:

ARIZONA
STATE OFFICE
PHOENIX, ARIZONA

AUG 12 9 50 AM '97

RECEIVED
BUREAU OF
LAND MANAGEMENT

ORIGINAL AND AMENDED LOCATION NOTICES

| <u>CLAIM NAME & NO.</u> | <u>YEAR</u> | <u>DOCUMENT NO.</u> <u>(PINAL COUNTY)</u> | <u>BLM SERIAL NO.</u> <u>(AMC)</u> |
|-----------------------------|-------------|--|---------------------------------------|
| RUSTLER 1 | 1997 | 013769 | 345629 |
| RUSTLER 2 | 1997 | 013770 | 345630 |
| RUSTLER 3 | 1997 | 013771 | 345631 |
| RUSTLER 4 | 1997 | 013772 | 345632 |
| RUSTLER 5 | 1997 | 013773 | 345633 |

E. C. John, for ASARCO Incorporated

SUBSCRIBED AND SWORN to before me this ____ day of ____ August, 1997.

Notary Public

My Commission Expires:

D\FEEAFFMC.897

RECEIVED
BUREAU OF
LAND MANAGEMENT
Aug 12 9 50 AM 1997
ARIZONA
STATE OFFICE
PHOENIX, ARIZONA

(5)

RECEIVED
BUREAU OF
LAND MANAGEMENT

AUG 12 9 49 AM '97

ARIZONA
STATE OFFICE
PHOENIX, ARIZONA
Page

ORIGINAL AND AMENDED LOCATION NOTICES (Cont.)

| <u>CLAIM NAME & NO.</u> | <u>YEAR</u> | <u>DOCUMENT NO. (PINAL COUNTY)</u> | <u>BLM SERIAL NO. (AMC)</u> |
|-----------------------------|-------------|--|---------------------------------|
| TORTILLA 6 | 1997 | 004767 | 344580 |
| TORTILLA 7 | 1997 | 004768 | 344581 |
| TORTILLA 8 | 1997 | 004769 | 344582 |
| TORTILLA 9 | 1997 | 004770 | 344583 |
| TORTILLA 10 | 1997 | 004771 | 344584 |
| TORTILLA 11 | 1997 | 004772 | 344585 |
| TORTILLA 12 | 1997 | 004773 | 344586 |
| TORTILLA 13 | 1997 | 004774 | 344587 |
| TORTILLA 14 | 1997 | 004775 | 344588 |
| TORTILLA 15 | 1997 | 006417 | 344652 |
| TORTILLA 16 | 1997 | 006418 | 344653 |
| TORTILLA 17 | 1997 | 006419 | 344654 |
| TORTILLA 18 | 1997 | 006420 | 344655 |
| TORTILLA 19 | 1997 | 006421 | 344656 |
| TORTILLA 20 | 1997 | 006422 | 344657 |
| TORTILLA 21 | 1997 | 006423 | 344658 |
| TORTILLA 22 | 1997 | 006424 | 344659 |
| TORTILLA 23 | 1997 | 006425 | 344660 |
| TORTILLA 24 | 1997 | 006426 | 344661 |
| TORTILLA 25 | 1997 | 006427 | 344662 |
| TORTILLA 26 | 1997 | 006428 | 344663 |
| TORTILLA 27 | 1997 | 006429 | 344664 |
| TORTILLA 28 | 1997 | 006430 | 344665 |
| TORTILLA 29 | 1997 | 006431 | 344666 |
| TORTILLA 30 | 1997 | 006432 | 344667 |
| TORTILLA 31 | 1997 | 006433 | 344668 |
| TORTILLA 32 | 1997 | 006434 | 344669 |
| TORTILLA 33 | 1997 | 006435 | 344670 |
| TORTILLA 34 | 1997 | 006436 | 344671 |
| TORTILLA 35 | 1997 | 006437 | 344672 |
| TORTILLA 36 | 1997 | 006438 | 344673 |

E. C. John, for ASARCO Incorporated

SUBSCRIBED AND SWORN to before me this _____ day of _____ August, 1997.

Notary Public

My Commission Expires:

D\FEEAFFMC.897

21

UNITED STATES
DEPARTMENT OF THE INTERIOR
BUREAU OF LAND MANAGEMENT

RECEIPT AND ACCOUNTING ADVICE

No. 231523U

TC/AZ

08/12/97

Subject:

CLAIM MAINTENANCE FEE 1998 - 1402

2

51 13

140,200.00

Applicant:

ASARCO INC
RAY COMPLEX
BOX 8
HAYDEN AZ 85835

Remitter: OK 55017405
320-356-3204

AMC 253273
2774618
294050

Assignor:

LEASE MANAGEMENT DATA NEW UPDATE PAYMENT

| ORIGINAL SERIAL NO. | ASG. | TYPE | ST. | CTY. | FUND SYMBOL | ACRES/UNITS | RATE |
|---------------------|------|------|-----|------|-------------|-------------|------|
| 00000001 ET AL | | | | | | | |

| AMOUNT | ANV. DATE | EXP. DATE | BILL CYC. | S/C | DISTRICT | NEXT BILL | MISC. DATA | U of M | ACTUAL UNITS |
|--------|-----------|-----------|-----------|-----|----------|-----------|------------|--------|--------------|
| | | | | | | | | | |

| ASSIGNMENT SERIAL NO. | ASG. | TYPE | ST. | CTY. | FUND SYMBOL | ACRES/UNITS | RATE |
|-----------------------|------|------|-----|------|-------------|-------------|------|
| | | | | | | | |

| AMOUNT | ANV. DATE | EXP. DATE | BILL CYC. | S/C | DISTRICT | NEXT BILL | MISC. DATA | U of M | ACTUAL UNITS |
|--------|-----------|-----------|-----------|-----|----------|-----------|------------|--------|--------------|
| | | | | | | | | | |

*Refund Maintenance Fee paid
in rem of the fee 93,94,95 & 98*

APPLY REMITTANCE

| ACTION | FUND SYMBOL | CTY. | AMOUNT |
|------------|-------------|------|------------------------|
| FILING FEE | | | |
| RENTAL | | | |
| UNEARNED | | | |
| REFUND | | | \$14,500 ⁰⁰ |
| TOTAL | | | |
| AMOUNT DUE | | | |

Remarks: *4 claims listed - WNW 747C. 2000*

| | |
|-------------------|---------------|
| AMC 294050-294061 | 277508-277521 |
| 253273-253274 | 277539 |
| 253455 | 277541 |
| 253458 | 277543 |
| 253465 | 277545-277549 |
| 277473 | |
| 277475-277497 | |
| 277502 | |
| 277504 | |
| 277506 | |

BY: *[Signature]* DATE: 8/12/98

Lease in Escrow?
 KGS?
 Auto Escalates?
 Auto Renew?

Of Interest?
 Operating Rights?
 Operator
 Bond Filed?

FOR MMS USE ONLY

| | |
|---------------|---------------|
| BILLEE NUMBER | FOREST REFUGE |
| OCS SECTION | |
| CODE | |

NOTICE!!

These documents have been scanned!

Do not place un-scanned documents beneath this notice!

Do not remove this notice from this file!

GPO Jacket No. 560-102
Print Order 61540
Rise Business Services, LLC
Job=AZ15 7/3/2019



Box Number= AZ15149



Claim Begin-End: AMC345354-AMC345389

6 Location Notices-Amendments and Supporting Documents



AZ15149-1

AMC347088-AMC346820

8/20/97 LOM

MINING CLAIM STATUS REPORT

Lead Serial No. A MC 345354 THROUGH A MC 345389

No. of Lode Claims 36
No. of Placer Claims _____
No. of Association Placer _____
(Not Enough Locators Send Form Ltr.)
No. of Mill Sites _____
No. of Tunnel Sites _____

STATUS CHECKED BY Tony Smith
Enter Action Code 669

MTP CHECKED _____
(Reduced Size Copy Enclosed)
ORCA GEO CHECKED _____
(Copy Enclosed)

Timely Filed YES NO
Service Charge Correct YES NO
(This is Curable)

WILDERNESS (WA) AREA CHECKED OK
WHICH WA NA

Location Fee Correct YES NO

Maintenance Fee Correct YES NO

Amount Paid \$ 4860⁰⁰

Shortage \$ _____ Overage \$ _____

Over-the-Counter ✓ Mail _____

Township(s) 45 35

Range(s) 14E 14E

Section(s) 5,6,8 32,31,33,34,28,29

GENERAL JURISDICTION OF: BLM ✓ (or) WHICH NATIONAL FOREST _____

Enter Code 880 On Split Estate Land (Show Type of Patent - SX, PX, SRHE etc)

Enter Code 267 For Stockraising Homestead When Proper Notice Has Been Filed

STATUS

CLAIMS PARTIALLY VOID: Private Minerals _____ Withdrawn _____ Other pat.
land read comments - Also #90 through #102
are partially on state land. #102 also overlaps some
pat. land

CLAIMS VOID: Private Minerals _____ Withdrawn _____ Other _____

ADD: DATE RECEIVED, ACTION CODE 482, IN REMARKS: 1995, 1996, 1997, 1998

SPECIAL INSTRUCTIONS FOR DATA INPUT: _____

COMMENTS Claim #103 through 107 appear to overlap into
private land to the west - Also #107 may overlap
the Fed Hwy.

*No Rights obtained to Portion of Mining Claims to how the
Aristed Minerals - T.35.R.14E Sec 32, T.45 14E Sec 6 NENEW
T.35 14E Sec 29, S2 SE.*

2

STATE OF ARIZONA)
) SS.
COUNTY OF PINAL)

Recording requested by:
Del Tierra Engineering & Mining Corp.
4330 N. Civic Ctr. Plz. #104
Scottsdale, AZ 85251

OFFICIAL RECORDS OF
PINAL COUNTY RECORDER
KATHLEEN C. FELIX

DATE: 04/17/97 TIME: 1001
FEE : 10.00
PAGES: 2
FEE NO: 1997-013038

**NOTICE OF MINING LOCATION
LODE CLAIM**

NOTICE IS HEREBY GIVEN THAT ASARCO Incorporated, a New Jersey corporation, hereby claims the land hereinafter described as a Lode Mining Claim, under and pursuant to the laws of the United States of America and the State of Arizona, having discovered a lode, vein or deposit of valuable minerals within the limits of this claim as hereinafter established.

THE NAME OF THE CLAIM is **HACKBERRY** 72 lode.

THAT THE EXTENT of this claim is 1,500 feet in length and 600 feet along the surface in claiming 300 feet on each side of the center line. The "location monument," at which a copy of this notice is posted, is on the center line, 10 feet from the West end center; thence in length 1,490 feet in an East direction and 10 feet in a West direction. The general course of this claim is East to West

RECEIVED
BLANK
ARIZONA STATE OFFICE
APR 29 2 11 PM '97

THE UNDERSIGNED has distinctly marked the said location on the ground, so that its surface boundaries may be readily traced, by six substantial posts at least 2" x 2" x 4'6", one at each corner and one at each end center or at witness points, each so marked or inscribed as to indicate the intended location.

SAID CLAIM is situated in the Mineral Creek Mining District, Pinal County, State of Arizona, and is more particularly described as follows:

BEGINNING at the N.E. corner monument, which is located North 3600 feet and West 1250 feet from the sec. cor. of Secs. 4, 5, 8 & 9, T.4 S., R.14 E., Gila & Salt River Meridian; thence

- 300 feet South to the East end center; thence
- 300 feet South to the S.E. corner; thence
- 1,500 feet West to the S.W. corner; thence
- 300 feet North to the West end center; thence
- 300 feet North to the N.W. corner; thence
- 1,500 feet East to the point and place of beginning.

Said claim is located in the:

- NE 1/4 of Sec. 5, T.4 S., R.14 E.
 - NW 1/4 of Sec. 5, T.4 S., R.14 E.
 - 1/4 of Sec. _____, T.4 S., R.14 E.
 - 1/4 of Sec. _____, T.4 S., R.14 E.
- Gila & Salt River Meridian.

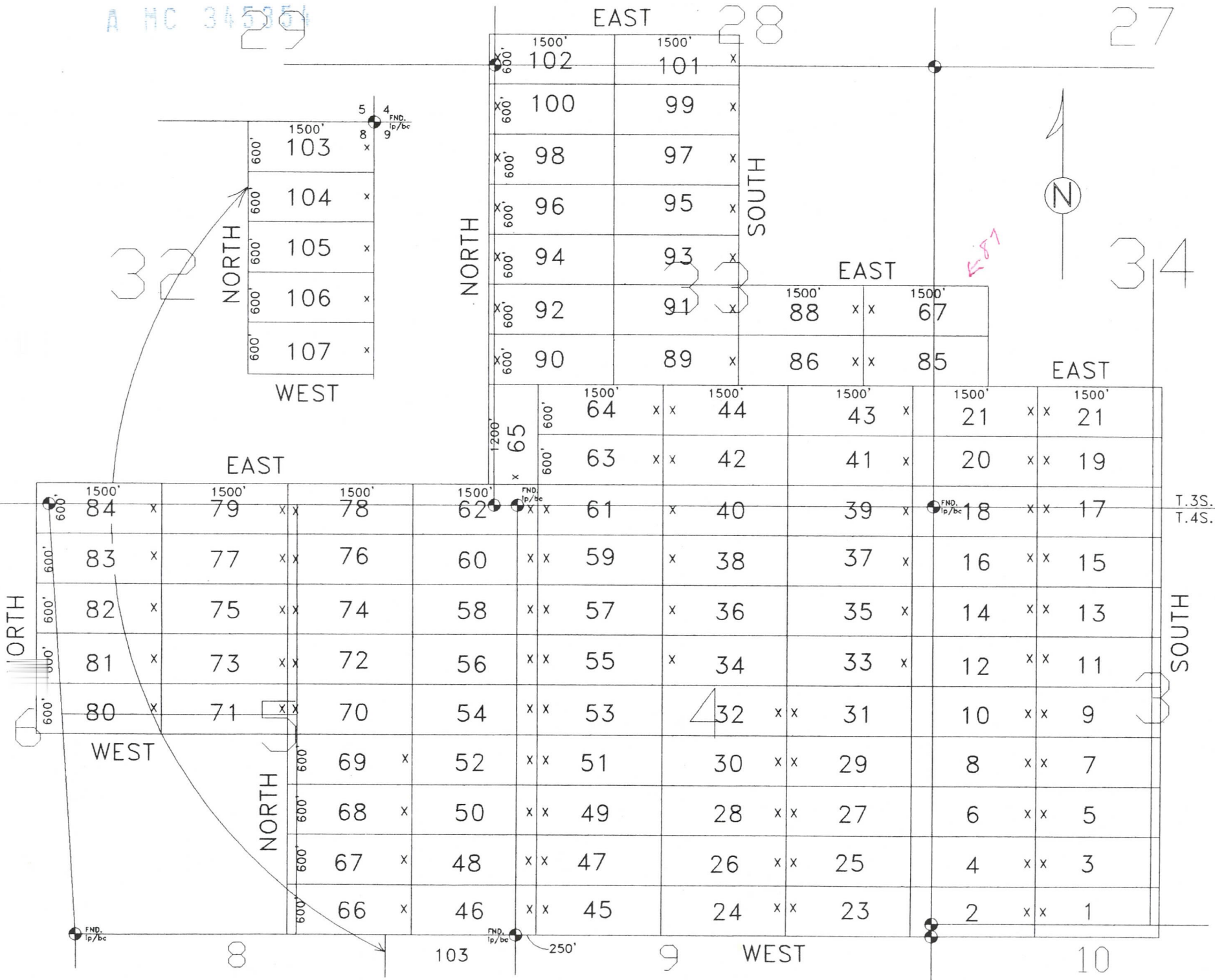
DATED and POSTED on the ground this 6th day of February, 1997.

LOCATOR: ASARCO Incorporated
Ray Mines Division
P. O. Box 8
Hayden, AZ 85235

By: Gary L. Shaw
Agent

APR 30 3 45 PM '97

A MC 345254



THE LODE CLAIMS OF

ASARCO, INC
RAY COMPLEX
P.O. BOX 8
HAYDEN, ARIZONA 85235

KNOWN AS

HACKBERRY
1-107

SITUATE IN

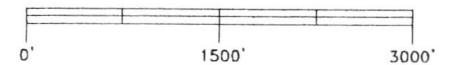
SECS. 28,29,31,32,33,34,3,4,5,6,8&10
Tps.3&4S., Rs14E., G.&S.R.M.

MINERAL CREEK MINING DISTRICT
PINAL COUNTY ARIZONA

X LOCATION MONUMENT: ALL LOCATION
MONUMENTS ARE 10' FROM THE END CTR.
UNLESS OTHERWISE NOTED.
ALL CORNERS ARE 2"x 2"x 4'6" WOOD POSTS

COMPASS AND CHAIN SURVEY BY
DEL TIERRA ENGINEERING AND MINING CORP
SCOTTSDALE ARIZONA

SCALE 1" = 1500'



REV:011697C

KDM

2

STATE OF ARIZONA)
) SS.
COUNTY OF PINAL)

Recording requested by:
Del Tierra Engineering & Mining Corp.
4330 N. Civic Ctr. Plz. #104
Scottsdale, AZ 85251



OFFICIAL RECORDS OF
PINAL COUNTY RECORDER

KATHLEEN C. FELIX

DATE: 04/17/97 TIME: 1001
FEE : 10.00
PAGES: 2
FEE NO: 1997-013039

**NOTICE OF MINING LOCATION
LODE CLAIM**

NOTICE IS HEREBY GIVEN THAT ASARCO Incorporated, a New Jersey corporation, hereby claims the land hereinafter described as a Lode Mining Claim, under and pursuant to the laws of the United States of America and the State of Arizona, having discovered a lode, vein or deposit of valuable minerals within the limits of this claim as hereinafter established.

THE NAME OF THE CLAIM is **HACKBERRY** 73 lode.

THAT THE EXTENT of this claim is 1,500 feet in length and 600 feet along the surface in width, claiming 300 feet on each side of the center line. The "location monument," at which a copy of this notice is posted, is on the center line, 10 feet from the East end center; thence in length 1,490 feet in a West direction and 10 feet in an East direction. The general course of this claim is East to West

THE UNDERSIGNED has distinctly marked the said location on the ground, so that its surface boundaries may be readily traced, by six substantial posts at least 2" x 2" x 4'6", one at each corner, one at each end center or at witness points, each so marked or inscribed as to indicate the intended location.

SAID CLAIM is situated in the Mineral Creek Mining District, Pinal County, State of Arizona and is more particularly described as follows:

BEGINNING at the N.E. corner monument, which is located North 3600 feet and West 2750 feet from the sec. cor. of Secs. 4, 5, 8 & 9, T.4 S., R.14 E., Gila & Salt River Meridian; thence

| | | |
|------------|-------|--------------------------------------|
| 300 feet | South | to the East end center; thence |
| 300 feet | South | to the S.E. corner; thence |
| 1,500 feet | West | to the S.W. corner; thence |
| 300 feet | North | to the West end center; thence |
| 300 feet | North | to the N.W. corner; thence |
| 1,500 feet | East | to the point and place of beginning. |

Said claim is located in the:

NW 1/4 of Sec. 5, T.4 S., R.14 E.
 _____ 1/4 of Sec. _____, T.4 S., R.14 E.
 _____ 1/4 of Sec. _____, T.4 S., R.14 E.
 _____ 1/4 of Sec. _____, T.4 S., R.14 E.
 Gila & Salt River Meridian.

DATED and POSTED on the ground this 6th day of ~~December~~ February, 1996 7

LOCATOR: ASARCO Incorporated
Ray Mines Division
P. O. Box 8
Hayden, AZ 85235

By: Gary L. Shea
Agent

RECEIVED
ARIZONA TITLE OFFICE
APR 21 2 11 PM '97

4
HC
345355

2

STATE OF ARIZONA)
) SS.
COUNTY OF PINAL)

Recording requested by:
Del Tierra Engineering & Mining Corp.
4330 N. Civic Ctr. Plz. #104
Scottsdale, AZ 85251

OFFICIAL RECORDS OF
PINAL COUNTY RECORDER
KATHLEEN C. FELIX

DATE: 04/17/97 TIME: 1001
FEE : 10.00
PAGES: 2
FEE NO: 1997-013040

**NOTICE OF MINING LOCATION
LODE CLAIM**

NOTICE IS HEREBY GIVEN THAT ASARCO Incorporated, a New Jersey corporation, hereby claims the land hereinafter described as a Lode Mining Claim, under and pursuant to the laws of the United States of America and the State of Arizona, having discovered a lode, vein or deposit of valuable minerals within the limits of this claim as hereinafter established.

THE NAME OF THE CLAIM is **HACKBERRY** 74 lode.

THAT THE EXTENT of this claim is 1,500 feet in length and 600 feet along the surface in width, claiming 300 feet on each side of the center line. The "location monument," at which a copy of this notice is posted, is on the center line, 10 feet from the West end center; thence in length 1,490 feet in an East direction and 10 feet in a West direction. The general course of this claim is East to West.

THE UNDERSIGNED has distinctly marked the said location on the ground, so that its surface boundaries may be readily traced, by six substantial posts at least 2" x 2" x 4'6", one at each corner and one at each end center or at witness points, each so marked or inscribed as to indicate the intended location.

SAID CLAIM is situated in the Mineral Creek Mining District, Pinal County, State of Arizona, and is more particularly described as follows:

BEGINNING at the N.E. corner monument, which is located North 4200 feet and West 1250 feet from the sec. cor. of Secs. 4, 5, 8 & 9, T.4 S., R.14 E., Gila & Salt River Meridian; thence

| | | |
|------------|-------|--------------------------------------|
| 300 feet | South | to the East end center; thence |
| 300 feet | South | to the S.E. corner; thence |
| 1,500 feet | West | to the S.W. corner; thence |
| 300 feet | North | to the West end center; thence |
| 300 feet | North | to the N.W. corner; thence |
| 1,500 feet | East | to the point and place of beginning. |

Said claim is located in the:

NE 1/4 of Sec. 5, T.4 S., R.14 E.
NW 1/4 of Sec. 5, T.4 S., R.14 E.
 _____ 1/4 of Sec. _____, T.4 S., R.14 E.
 _____ 1/4 of Sec. _____, T.4 S., R.14 E.
 Gila & Salt River Meridian.

DATED and POSTED on the ground this 6th day of February, 1997.

LOCATOR: ASARCO Incorporated
Ray Mines Division
P. O. Box 8
Hayden, AZ 85235

By: Gary L. Shew
Agent

RECEIVED
PINAL COUNTY RECORDER
APR 19 2 11 PM '97

7
M
C
3
4
5
3
5
6

12

STATE OF ARIZONA)
) SS.
COUNTY OF PINAL)

Recording requested by:
Del Tierra Engineering & Mining Corp.
4330 N. Civic Ctr. Plz. #104
Scottsdale, AZ 85251

OFFICIAL RECORDS OF
PINAL COUNTY RECORDER

KATHLEEN C. FELIX

DATE: 04/17/97 TIME: 1001
FEE : 10.00
PAGES: 2
FEE NO: 1997-013041

**NOTICE OF MINING LOCATION
LODE CLAIM**

NOTICE IS HEREBY GIVEN THAT ASARCO Incorporated, a New Jersey corporation, hereby claims the land hereinafter described as a Lode Mining Claim, under and pursuant to the laws of the United States of America and the State of Arizona, having discovered a lode, vein or deposit of valuable minerals within the limits of this claim as hereinafter established.

THE NAME OF THE CLAIM is **HACKBERRY** 75 lode.

THAT THE EXTENT of this claim is 1,500 feet in length and 600 feet along the surface in width, claiming 300 feet on each side of the center line. The "location monument," at which a copy of this notice is posted, is on the center line, 10 feet from the East end center; thence in length 1,490 feet in a West direction and 10 feet in an East direction. The general course of this claim is East to West.

THE UNDERSIGNED has distinctly marked the said location on the ground, so that its surface boundaries may be readily traced, by six substantial posts at least 2" x 2" x 4'6", one at each corner and one at each end center or at witness points, each so marked or inscribed as to indicate the intended location.

RECEIVED
ARIZONA STATE DEPT OF
BLM
APR 21 2 11 PM '97

SAID CLAIM is situated in the Mineral Creek Mining District, Pinal County, State of Arizona, and is more particularly described as follows:

BEGINNING at the N.E. corner monument, which is located North 4200 feet and West 2750 feet from the sec. cor. of Secs. 4, 5, 8 & 9, T.4 S., R.14 E., Gila & Salt River Meridian; thence

- 300 feet South to the East end center; thence
- 300 feet South to the S.E. corner; thence
- 1,500 feet West to the S.W. corner; thence
- 300 feet North to the West end center; thence
- 300 feet North to the N.W. corner; thence
- 1,500 feet East to the point and place of beginning.

Said claim is located in the:

- NW 1/4 of Sec. 5, T.4 S., R.14 E.
 - 1/4 of Sec. _____, T.4 S., R.14 E.
 - 1/4 of Sec. _____, T.4 S., R.14 E.
 - 1/4 of Sec. _____, T.4 S., R.14 E.
- Gila & Salt River Meridian.

DATED and POSTED on the ground this 6th day of February, 1997.

LOCATOR: ASARCO Incorporated
Ray Mines Division
P. O. Box 8
Hayden, AZ 85235

By: Gary L. Shew
Agent

A HC 345357

STATE OF ARIZONA)
) SS.
COUNTY OF PINAL)

Recording requested by:
Del Tierra Engineering & Mining Corp.
4330 N. Civic Ctr. Plz. #104
Scottsdale, AZ 85251

OFFICIAL RECORDS OF
PINAL COUNTY RECORDER
KATHLEEN C. FELIX

DATE: 04/17/97 TIME: 1001
FEE : 10.00
PAGES: 2
FEE NO: 1997-013042

NOTICE OF MINING LOCATION
LODE CLAIM

NOTICE IS HEREBY GIVEN THAT ASARCO Incorporated, a New Jersey corporation, hereby claims the land hereinafter described as a Lode Mining Claim, under and pursuant to the laws of the United States of America and the State of Arizona, having discovered a lode, vein or deposit of valuable minerals within the limits of this claim as hereinafter established.

THE NAME OF THE CLAIM is HACKBERRY 76 lode.

RECEIVED
ARIZONA STATE OFFICE
APR 29 2 11 PM '97

THAT THE EXTENT of this claim is 1,500 feet in length and 600 feet along the surface in width claiming 300 feet on each side of the center line. The "location monument," at which a copy of this notice is posted, is on the center line, 10 feet from the West end center; thence in length 1,490 feet in an East direction and 10 feet in a West direction. The general course of this claim is East to West.

THE UNDERSIGNED has distinctly marked the said location on the ground, so that its surface boundaries may be readily traced, by six substantial posts at least 2" x 2" x 4'6", one at each corner and one at each end center or at witness points, each so marked or inscribed as to indicate the intended location.

SAID CLAIM is situated in the Mineral Creek Mining District, Pinal County, State of Arizona, and is more particularly described as follows:

BEGINNING at the N.E. corner monument, which is located North 4800 feet and West 1250 feet from the sec. cor. of Secs. 4, 5, 8 & 9, T.4 S., R.14 E., Gila & Salt River Meridian; thence

| | | |
|------------|-------|--------------------------------------|
| 300 feet | South | to the East end center; thence |
| 300 feet | South | to the S.E. corner; thence |
| 1,500 feet | West | to the S.W. corner; thence |
| 300 feet | North | to the West end center; thence |
| 300 feet | North | to the N.W. corner; thence |
| 1,500 feet | East | to the point and place of beginning. |

Said claim is located in the:

NE 1/4 of Sec. 5, T.4 S., R.14 E.
NW 1/4 of Sec. 5, T.4 S., R.14 E.
 _____ 1/4 of Sec. _____, T.4 S., R.14 E.
 _____ 1/4 of Sec. _____, T.4 S., R.14 E.
 Gila & Salt River Meridian.

DATED and POSTED on the ground this 6th day of ~~December~~ ^{February}, 1996⁷.

LOCATOR: ASARCO Incorporated
Ray Mines Division
P. O. Box 8
Hayden, AZ 85235

By: Gary L. Shew
Agent

A. H. C. 345350

2

STATE OF ARIZONA)
) SS.
COUNTY OF PINAL)

Recording requested by:
Del Tierra Engineering & Mining Corp.
4330 N. Civic Ctr. Plz. #104
Scottsdale, AZ 85251

OFFICIAL RECORDS OF
PINAL COUNTY RECORDER
KATHLEEN C. FELIX

DATE: 04/17/97 TIME: 1001
FEE : 10.00
PAGES: 2
FEE NO: 1997-013043

**NOTICE OF MINING LOCATION
LODE CLAIM**

NOTICE IS HEREBY GIVEN THAT ASARCO Incorporated, a New Jersey corporation, hereby claims the land hereinafter described as a Lode Mining Claim, under and pursuant to the laws of the United States of America and the State of Arizona, having discovered a lode, vein or deposit of valuable minerals within the limits of this claim as hereinafter established.

THE NAME OF THE CLAIM is **HACKBERRY** 77 lode.

RECEIVED
ARIZONA
APR 29 2 15 PM '97
OFFICE

THAT THE EXTENT of this claim is 1,500 feet in length and 600 feet along the surface in width claiming 300 feet on each side of the center line. The "location monument," at which a copy of this notice is posted, is on the center line, 10 feet from the East end center; thence in length 1,490 feet in a West direction and 10 feet in an East direction. The general course of this claim is East to West.

THE UNDERSIGNED has distinctly marked the said location on the ground, so that its surface boundaries may be readily traced, by six substantial posts at least 2" x 2" x 4", one at each corner and one at each end center or at witness points, each so marked or inscribed as to indicate the intended location.

SAID CLAIM is situated in the Mineral Creek Mining District, Pinal County, State of Arizona, and is more particularly described as follows:

BEGINNING at the N.E. corner monument, which is located North 4800 feet and West 2750 feet from the sec. cor. of Secs. 4, 5, 8 & 9, T.4 S., R.14 E., Gila & Salt River Meridian; thence

| | | |
|------------|-------|--------------------------------------|
| 300 feet | South | to the East end center; thence |
| 300 feet | South | to the S.E. corner; thence |
| 1,500 feet | West | to the S.W. corner; thence |
| 300 feet | North | to the West end center; thence |
| 300 feet | North | to the N.W. corner; thence |
| 1,500 feet | East | to the point and place of beginning. |

Said claim is located in the:

NW 1/4 of Sec. 5, T.4 S., R.14 E.
 1/4 of Sec. , T.4 S., R.14 E.
 1/4 of Sec. , T.4 S., R.14 E.
 1/4 of Sec. , T.4 S., R.14 E.
 Gila & Salt River Meridian.

DATED and POSTED on the ground this 6th day of February 7th ~~December~~, 1996.

LOCATOR: ASARCO Incorporated
Ray Mines Division
P. O. Box 8
Hayden, AZ 85235

By: Gary L. Shew
Agent

A H C 345359



STATE OF ARIZONA

COUNTY OF PINAL

)
) SS.
)

Recording requested by:
Del Tierra Engineering & Mining Corp.
4330 N. Civic Ctr. Plz. #104
Scottsdale, AZ 85251



OFFICIAL RECORDS OF
PINAL COUNTY RECORDER

KATHLEEN C. FELIX

DATE: 04/17/97 TIME: 1001
FEE : 10.00
PAGES: 2
FEE NO: 1997-013044

**NOTICE OF MINING LOCATION
LODE CLAIM**

NOTICE IS HEREBY GIVEN THAT ASARCO Incorporated, a New Jersey corporation, hereby claims the land hereinafter described as a Lode Mining Claim, under and pursuant to the laws of the United States of America and the State of Arizona, having discovered a lode, vein or deposit of valuable minerals within the limits of this claim as hereinafter established.

THE NAME OF THE CLAIM is HACKBERRY 78 lode.

THAT THE EXTENT of this claim is 1,500 feet in length and 600 feet along the surface in width, claiming 300 feet on each side of the center line. The "location monument," at which a copy of this notice is posted, is on the center line, 10 feet from the West end center; thence in length 1,490 feet in an East direction and 10 feet in a West direction. The general course of this claim is East to West.

THE UNDERSIGNED has distinctly marked the said location on the ground, so that the surface boundaries may be readily traced, by six substantial posts at least 2" x 2" x 4'6", one at each corner and one at each end center or at witness points, each so marked or inscribed as to indicate the intended location.

SAID CLAIM is situated in the Mineral Creek Mining District, Pinal County, State of Arizona, and is more particularly described as follows:

BEGINNING at the N.E. corner monument, which is located North 5400 feet and West 1250 feet from the sec. cor. of Secs. 4, 5, 8 & 9, T.4 S., R.14 E., Gila & Salt River Meridian; thence

| | | |
|------------|-------|--------------------------------------|
| 300 feet | South | to the East end center; thence |
| 300 feet | South | to the S.E. corner; thence |
| 1,500 feet | West | to the S.W. corner; thence |
| 300 feet | North | to the West end center; thence |
| 300 feet | North | to the N.W. corner; thence |
| 1,500 feet | East | to the point and place of beginning. |

Said claim is located in the:

| | | |
|-----------|-------------------------|-----------------|
| <u>NE</u> | 1/4 of Sec. <u>5</u> , | T.4 S., R.14 E. |
| <u>NW</u> | 1/4 of Sec. <u>5</u> , | T.4 S., R.14 E. |
| <u>SE</u> | 1/4 of Sec. <u>32</u> , | T.3 S., R.14 E. |
| <u>SW</u> | 1/4 of Sec. <u>32</u> , | T.3 S., R.14 E. |

Gila & Salt River Meridian.

DATED and POSTED on the ground this 6th day of February, 1997.

LOCATOR: ASARCO Incorporated
Ray Mines Division
P. O. Box 8
Hayden, AZ 85235

By: Gary D. Shaw
Agent

RECEIVED
M. M. STATE OFFICE
APR 22 1997

HC 345980

STATE OF ARIZONA)
) SS.
 COUNTY OF PINAL)

Recording requested by:
 Del Tierra Engineering & Mining Corp.
 4330 N. Civic Ctr. Plz. #104
 Scottsdale, AZ 85251

OFFICIAL RECORDS OF
 PINAL COUNTY RECORDER
 KATHLEEN C. FELIX

DATE: 04/17/97 TIME: 1001
 FEE : 10.00
 PAGES: 2
 FEE NO: 1997-013045

**NOTICE OF MINING LOCATION
 LODGE CLAIM**

NOTICE IS HEREBY GIVEN THAT ASARCO Incorporated, a New Jersey corporation, hereby claims the land hereinafter described as a Lode Mining Claim, under and pursuant to the laws of the United States of America and the State of Arizona, having discovered a lode, vein or deposit of valuable minerals within the limits of this claim as hereinafter established.

THE NAME OF THE CLAIM is HACKBERRY 79 lode.

THAT THE EXTENT of this claim is 1,500 feet in length and 600 feet along the surface in width, claiming 300 feet on each side of the center line. The "location monument," at which a copy of this notice is posted, is on the center line, 10 feet from the East end center; thence in length 1,490 feet in a West direction and 10 feet in an East direction. The general course of this claim is East to West.

THE UNDERSIGNED has distinctly marked the said location on the ground, so that the surface boundaries may be readily traced, by six substantial posts at least 2" x 2" x 4'6", one at each corner and one at each end center or at witness points, each so marked or inscribed as to indicate the intended location.

SAID CLAIM is situated in the Mineral Creek Mining District, Pinal County, State of Arizona, and is more particularly described as follows:

BEGINNING at the N.E. corner monument, which is located North 5400 feet and West 2750 feet from the sec. cor. of Secs. 4, 5, 8 & 9, T.4 S., R.14 E., Gila & Salt River Meridian; thence

| | | |
|------------|-------|--------------------------------------|
| 300 feet | South | to the East end center; thence |
| 300 feet | South | to the S.E. corner; thence |
| 1,500 feet | West | to the S.W. corner; thence |
| 300 feet | North | to the West end center; thence |
| 300 feet | North | to the N.W. corner; thence |
| 1,500 feet | East | to the point and place of beginning. |

Said claim is located in the:

NW 1/4 of Sec. 5, T.4 S., R.14 E.
 1/4 of Sec. , T.4 S., R.14 E.
SW 1/4 of Sec. 32, T.3 S., R.14 E.
 1/4 of Sec. , T.3 S., R.14 E.
 Gila & Salt River Meridian.

DATED and POSTED on the ground this 6th day of February, 1997.

LOCATOR: ASARCO Incorporated
 Ray Mines Division
 P. O. Box 8
 Hayden, AZ 85235

By: Gary L. Shew
 Agent

RECEIVED
 L.M. STATE
 APR 22 12 28 PM '97

4
 10
 345361

1

STATE OF ARIZONA)
) SS.
COUNTY OF PINAL)

Recording requested by:
Del Tierra Engineering & Mining Corp.
4330 N. Civic Ctr. Plz. #104
Scottsdale, AZ 85251

OFFICIAL RECORDS OF
PINAL COUNTY RECORDER
KATHLEEN C. FELIX

DATE: 04/17/97 TIME: 1001
FEE : 10.00
PAGES: 2
FEE NO: 1997-013046

NOTICE OF MINING LOCATION
LODE CLAIM

RECEIVED
APR 29 2 28 PM '97
ARIZONA STATE OFFICE

NOTICE IS HEREBY GIVEN THAT ASARCO Incorporated, a New Jersey corporation, hereinafter referred to as the locator, claims the land hereinafter described as a Lode Mining Claim, under and pursuant to the laws of the United States of America and the State of Arizona, having discovered a lode, vein or deposit of valuable minerals within the limits of this claim as hereinafter established.

THE NAME OF THE CLAIM is HACKBERRY 80 lode.

THAT THE EXTENT of this claim is 1,500 feet in length and 600 feet along the surface in width, claiming 300 feet on each side of the center line. The "location monument," at which a copy of this notice is posted, is on the center line, 10 feet from the East end center; thence in length 1,490 feet in a West direction and 10 feet in an East direction. The general course of this claim is East to West.

THE UNDERSIGNED has distinctly marked the said location on the ground, so that its surface boundaries may be readily traced, by six substantial posts at least 2" x 2" x 4'6", one at each corner and one at each end center or at witness points, each so marked or inscribed as to indicate the intended location.

SAID CLAIM is situated in the Mineral Creek Mining District, Pinal County, State of Arizona, and is more particularly described as follows:

BEGINNING at the N.E. corner monument, which is located North 3000 feet and West 4250 feet from the sec. cor. of Secs. 4, 5, 8 & 9, T.4 S., R.14 E., Gila & Salt River Meridian; thence

- 300 feet South to the East end center; thence
- 300 feet South to the S.E. corner; thence
- 1,500 feet West to the S.W. corner; thence
- 300 feet North to the West end center; thence
- 300 feet North to the N.W. corner; thence
- 1,500 feet East to the point and place of beginning.

Said claim is located in the:

- NW 1/4 of Sec. 5, T.4 S., R.14 E.
 - SW 1/4 of Sec. 5, T.4 S., R.14 E.
 - NE 1/4 of Sec. 6, T.4 S., R.14 E.
 - NW 1/4 of Sec. 6, T.4 S., R.14 E.
- Gila & Salt River Meridian.

DATED and POSTED on the ground this 7th day of February, 1997.

LOCATOR: ASARCO Incorporated
Ray Mines Division
P. O. Box 8
Hayden, AZ 85235

By: Gary L. Shew
Agent

A HC 345962

②

STATE OF ARIZONA)
) SS.
COUNTY OF PINAL)

Recording requested by:
Del Tierra Engineering & Mining Corp.
4330 N. Civic Ctr. Plz. #104
Scottsdale, AZ 85251



OFFICIAL RECORDS OF
PINAL COUNTY RECORDER

KATHLEEN C. FELIX

DATE: 04/17/97 TIME: 1001
FEE : 10.00
PAGES: 2
FEE NO: 1997-013047

**NOTICE OF MINING LOCATION
LODE CLAIM**

NOTICE IS HEREBY GIVEN THAT ASARCO Incorporated, a New Jersey corporation, hereby claims the land hereinafter described as a Lode Mining Claim, under and pursuant to the laws of the United States of America and the State of Arizona, having discovered a lode, vein or deposit of valuable minerals within the limits of this claim as hereinafter established.

THE NAME OF THE CLAIM is **HACKBERRY** 81 lode.

THAT THE EXTENT of this claim is 1,500 feet in length and 600 feet along the surface in width, claiming 300 feet on each side of the center line. The "location monument," at which a copy of this notice is posted, is on the center line, 10 feet from the East end center; thence in length 1,490 feet in a West direction and 10 feet in an East direction. The general course of this claim is East to West.

THE UNDERSIGNED has distinctly marked the said location on the ground, so that its surface boundaries may be readily traced, by six substantial posts at least 2" x 2" x 4'6", one at each corner and one at each end center or at witness points, each so marked or inscribed as to indicate the intended location.

SAID CLAIM is situated in the Mineral Creek Mining District, Pinal County, State of Arizona, and is more particularly described as follows:

BEGINNING at the N.E. corner monument, which is located North 3600 feet and West 4250 feet from the sec. cor. of Secs. 4, 5, 8 & 9, T.4 S., R.14 E., Gila & Salt River Meridian; thence

| | | |
|------------|-------|--------------------------------------|
| 300 feet | South | to the East end center; thence |
| 300 feet | South | to the S.E. corner; thence |
| 1,500 feet | West | to the S.W. corner; thence |
| 300 feet | North | to the West end center; thence |
| 300 feet | North | to the N.W. corner; thence |
| 1,500 feet | East | to the point and place of beginning. |

Said claim is located in the:

NW 1/4 of Sec. 5, T.4 S., R.14 E.
NE 1/4 of Sec. 6, T.4 S., R.14 E.
 _____ 1/4 of Sec. _____, T.4 S., R.14 E.
 _____ 1/4 of Sec. _____, T.4 S., R.14 E.
 Gila & Salt River Meridian.

DATED and POSTED on the ground this 7th day of February, 1997.

LOCATOR: ASARCO Incorporated
Ray Mines Division
P. O. Box 8
Hayden, AZ 85235

By: Gary L. Shaw
Agent

RECORDED
ARIZONA STATE OFFICE
APR 22 2 12 PM '97

APR 22 3 45 PM '97

2

STATE OF ARIZONA)
) SS.
COUNTY OF PINAL)

Recording requested by:
Del Tierra Engineering & Mining Corp.
4330 N. Civic Ctr. Plz. #104
Scottsdale, AZ 85251

OFFICIAL RECORDS OF
PINAL COUNTY RECORDER
KATHLEEN C. FELIX

DATE: 04/17/97 TIME: 1001
FEE : 10.00
PAGES: 2
FEE NO: 1997-013048

**NOTICE OF MINING LOCATION
LODE CLAIM**

NOTICE IS HEREBY GIVEN THAT ASARCO Incorporated, a New Jersey corporation, hereby claims the land hereinafter described as a Lode Mining Claim, under and pursuant to the laws of the United States of America and the State of Arizona, having discovered a lode, vein or deposit of valuable minerals within the limits of this claim as hereinafter established.

THE NAME OF THE CLAIM is **HACKBERRY** 82 lode.

THAT THE EXTENT of this claim is 1,500 feet in length and 600 feet along the surface in width, claiming 300 feet on each side of the center line. The "location monument," at which a copy of this notice is posted, is on the center line, 10 feet from the East end center; thence in length 1,490 feet in a West direction and 10 feet in an East direction. The general course of this claim is East to West.

THE UNDERSIGNED has distinctly marked the said location on the ground, so that its surface boundaries may be readily traced, by six substantial posts at least 2" x 2" x 4'6", one at each corner and one at each end center or at witness points, each so marked or inscribed as to indicate the intended location.

SAID CLAIM is situated in the Mineral Creek Mining District, Pinal County, State of Arizona, and is more particularly described as follows:

BEGINNING at the N.E. corner monument, which is located North 4200 feet and West 4250 feet from the sec. cor. of Secs. 4, 5, 8 & 9, T.4 S., R.14 E., Gila & Salt River Meridian; thence

- 300 feet South to the East end center; thence
- 300 feet South to the S.E. corner; thence
- 1,500 feet West to the S.W. corner; thence
- 300 feet North to the West end center; thence
- 300 feet North to the N.W. corner; thence
- 1,500 feet East to the point and place of beginning.

RECEIVED
BLM.
ARIZONA STATE OFFICE
APR 29 2 12 PM '97

Said claim is located in the:

- NW 1/4 of Sec. 5, T.4 S., R.14 E.
 - NE 1/4 of Sec. 6, T.4 S., R.14 E.
 - 1/4 of Sec. _____, T.4 S., R.14 E.
 - 1/4 of Sec. _____, T.4 S., R.14 E.
- Gila & Salt River Meridian.

DATED and POSTED on the ground this 7th day of February, 1997.


LOCATOR: ASARCO Incorporated
Ray Mines Division
P. O. Box 8
Hayden, AZ 85235

By: Gary L. Shew
Agent

A MC 345964

STATE OF ARIZONA)
) SS.
COUNTY OF PINAL)

Recording requested by:
Del Tierra Engineering & Mining Corp.
4330 N. Civic Ctr. Plz. #104
Scottsdale, AZ 85251


**OFFICIAL RECORDS OF
PINAL COUNTY RECORDER**
 KATHLEEN C. FELIX

DATE: 04/17/97 TIME: 1001
 FEE : 10.00
 PAGES: 2
 FEE NO: 1997-013049

**NOTICE OF MINING LOCATION
LODE CLAIM**

NOTICE IS HEREBY GIVEN THAT ASARCO Incorporated, a New Jersey corporation, hereby claims the land hereinafter described as a Lode Mining Claim, under and pursuant to the laws of the United States of America and the State of Arizona, having discovered a lode, vein or deposit of valuable minerals within the limits of this claim as hereinafter established.

THE NAME OF THE CLAIM is **HACKBERRY** 83 lode.

THAT THE EXTENT of this claim is 1,500 feet in length and 600 feet along the surface in width, claiming 300 feet on each side of the center line. The "location monument," at which a copy of this notice is posted, is on the center line, 10 feet from the East end center; thence in length 1,490 feet in a West direction and 10 feet in an East direction. The general course of this claim is East to West.

THE UNDERSIGNED has distinctly marked the said location on the ground, so that its surface boundaries may be readily traced, by six substantial posts at least 2" x 2" x 4"6", one at each corner and one at each end center or at witness points, each so marked or inscribed as to indicate the intended location.

SAID CLAIM is situated in the Mineral Creek Mining District, Pinal County, State of Arizona, and is more particularly described as follows:

BEGINNING at the N.E. corner monument, which is located North 4800 feet and West 4250 feet from the sec. cor. of Secs. 4, 5, 8 & 9, T.4 S., R.14 E., Gila & Salt River Meridian; thence

| | | |
|------------|-------|--------------------------------------|
| 300 feet | South | to the East end center; thence |
| 300 feet | South | to the S.E. corner; thence |
| 1,500 feet | West | to the S.W. corner; thence |
| 300 feet | North | to the West end center; thence |
| 300 feet | North | to the N.W. corner; thence |
| 1,500 feet | East | to the point and place of beginning. |

RECEIVED
B.L.M.
ARIZONA STATE OFFICE
APR 29 2 12 PM '97

Said claim is located in the:

NW 1/4 of Sec. 5, T.4 S., R.14 E.
NE 1/4 of Sec. 6, T.4 S., R.14 E.
 ___ 1/4 of Sec. ___, T.4 S., R.14 E.
 ___ 1/4 of Sec. ___, T.4 S., R.14 E.
 Gila & Salt River Meridian.

DATED and POSTED on the ground this 7th day of ~~December~~ ^{February}, 1996 ⁷.

LOCATOR: ASARCO Incorporated
Ray Mines Division
P. O. Box 8
Hayden, AZ 85235

By: Gary R. Shew
Agent

A MC 345365

2 STATE OF ARIZONA)
COUNTY OF PINAL) SS.

Recording requested by:
Del Tierra Engineering & Mining Corp.
4330 N. Civic Ctr. Plz. #104
Scottsdale, AZ 85251

OFFICIAL RECORDS OF
PINAL COUNTY RECORDER
KATHLEEN C. FELIX

DATE: 04/17/97 TIME: 1001
FEE : 10.00
PAGES: 2
FEE NO: 1997-013050

**NOTICE OF MINING LOCATION
LODE CLAIM**

NOTICE IS HEREBY GIVEN THAT ASARCO Incorporated, a New Jersey corporation, hereby claims the land hereinafter described as a Lode Mining Claim, under and pursuant to the laws of the United States of America and the State of Arizona, having discovered a lode, vein or deposit of valuable minerals within the limits of this claim as hereinafter established.

THE NAME OF THE CLAIM is **HACKBERRY 84** lode.

THAT THE EXTENT of this claim is 1,500 feet in length and 600 feet along the surface in width, claiming 300 feet on each side of the center line. The "location monument," at which a copy of this notice is posted, is on the center line, 10 feet from the East end center; thence in length 1,490 feet in a West direction and 10 feet in an East direction. The general course of this claim is East to West.

THE UNDERSIGNED has distinctly marked the said location on the ground, so that its surface boundaries may be readily traced, by six substantial posts at least 2" x 2" x 4'6", one at each corner and one at each end center or at witness points, each so marked or inscribed as to indicate the intended location.

SAID CLAIM is situated in the Mineral Creek Mining District, Pinal County, State of Arizona, and is more particularly described as follows:

BEGINNING at the N.E. corner monument, which is located North 5400 feet and West 1250 feet from the sec. cor. of Secs. 4, 5, 8 & 9, T.4 S., R.14 E., Gila & Salt River Meridian; thence

| | | |
|------------|-------|--------------------------------------|
| 300 feet | South | to the East end center; thence |
| 300 feet | South | to the S.E. corner; thence |
| 1,500 feet | West | to the S.W. corner; thence |
| 300 feet | North | to the West end center; thence |
| 300 feet | North | to the N.W. corner; thence |
| 1,500 feet | East | to the point and place of beginning. |

RECEIVED
B.L.M.
ARIZONA STATE OFFICE
APR 29 2 12 PM '97

Said claim is located in the:
NW 1/4 of Sec. 5, T.4 S., R.14 E.
NE 1/4 of Sec. 6, T.4 S., R.14 E.
SW 1/4 of Sec. 32, T.3 S., R.14 E.
SE 1/4 of Sec. 31, T.3 S., R.14 E.
Gila & Salt River Meridian.

DATED and POSTED on the ground this 7th day of ~~December~~ February, 1996.

LOCATOR: ASARCO Incorporated
Ray Mines Division
P. O. Box 8
Hayden, AZ 85235

By: Gary L. Shew
Agent

HC 345956

STATE OF ARIZONA)
) SS.
 COUNTY OF PINAL)

Recording requested by:
 Del Tierra Engineering & Mining Corp.
 4330 N. Civic Ctr. Plz. #104
 Scottsdale, AZ 85251

OFFICIAL RECORDS OF
 PINAL COUNTY RECORDER
 KATHLEEN C. FELIX

DATE: 04/17/97 TIME: 1001
 FEE: 10.00
 PAGES: 2
 FEE NO: 1997-013051

**NOTICE OF MINING LOCATION
 LODGE CLAIM**

NOTICE IS HEREBY GIVEN THAT ASARCO Incorporated, a New Jersey corporation, hereby claims the land hereinafter described as a Lode Mining Claim, under and pursuant to the laws of the United States of America and the State of Arizona, having discovered a lode, vein or deposit of valuable minerals within the limits of this claim as hereinafter established.

THE NAME OF THE CLAIM is **HACKBERRY 85** lode.

THAT THE EXTENT of this claim is 1,500 feet in length and 600 feet along the surface in width, claiming 300 feet on each side of the center line. The "location monument," at which a copy of this notice is posted, is on the center line, 10 feet from the West end center; thence in length 1,490 feet in an East direction and 10 feet in a West direction. The general course of this claim is East to West.

THE UNDERSIGNED has distinctly marked the said location on the ground, so that its surface boundaries may be readily traced, by six substantial posts at least 2" x 2" x 4'6", one at each corner and one at each end center or at witness points, each so marked or inscribed as to indicate the intended location.

SAID CLAIM is situated in the Mineral Creek Mining District, Pinal County, State of Arizona, and is more particularly described as follows:

BEGINNING at the N.E. corner monument, which is located North 7200 feet and East 5650 feet from the sec. cor. of Secs. 4, 5, 8 & 9, T.4 S., R.14 E., Gila & Salt River Meridian; thence

- 300 feet South to the East end center; thence
- 300 feet South to the S.E. corner; thence
- 1,500 feet West to the S.W. corner; thence
- 300 feet North to the West end center; thence
- 300 feet North to the N.W. corner; thence
- 1,500 feet East to the point and place of beginning.

RECEIVED
 BLM
 ARIZONA STATE OFFICE
 APR 29 2 12 PM '97

Said claim is located in the:
SE 1/4 of Sec. 33, T.3 S., R.14 E.
SW 1/4 of Sec. 34, T.3 S., R.14 E.
 _____ 1/4 of Sec. _____, T.3 S., R.14 E.
 _____ 1/4 of Sec. _____, T.3 S., R.14 E.
 Gila & Salt River Meridian.

See note on Problem Sheet

DATED and POSTED on the ground this 30th day of January 1997.

LOCATOR: ASARCO Incorporated
 Ray Mines Division
 P. O. Box 8
 Hayden, AZ 85235

By: [Signature]
 Agent

A MC 345367

STATE OF ARIZONA)

② COUNTY OF PINAL)

) SS.

Recording requested by:
Del Tierra Engineering & Mining Corp.
4330 N. Civic Ctr. Plz. #104
Scottsdale, AZ 85251



OFFICIAL RECORDS OF
PINAL COUNTY RECORDER

KATHLEEN C. FELIX

DATE: 04/17/97 TIME: 1001
FEE : 10.00
PAGES: 2
FEE NO: 1997-013052

NOTICE OF MINING LOCATION
LODE CLAIM

NOTICE IS HEREBY GIVEN THAT ASARCO Incorporated, a New Jersey corporation, hereby claims the land hereinafter described as a Lode Mining Claim, under and pursuant to the laws of the United States of America and the State of Arizona, having discovered a lode, vein or deposit of valuable minerals within the limits of this claim as hereinafter established.

THE NAME OF THE CLAIM is HACKBERRY 86 lode.

THAT THE EXTENT of this claim is 1,500 feet in length and 600 feet along the surface in width, claiming 300 feet on each side of the center line. The "location monument," at which a copy of this notice is posted, is on the center line, 10 feet from the East end center; thence in length 1,490 feet in a West direction and 10 feet in an East direction. The general course of this claim is East to West.

THE UNDERSIGNED has distinctly marked the said location on the ground, so that its surface boundaries may be readily traced, by six substantial posts at least 2" x 2" x 4'6", one at each corner and one at each end center or at witness points, each so marked or inscribed as to indicate the intended location.

SAID CLAIM is situated in the Mineral Creek Mining District, Pinal County, State of Arizona, and is more particularly described as follows:

BEGINNING at the N.E. corner monument, which is located North 7200 feet and East 4150 feet from the sec. cor. of Secs. 4, 5, 8 & 9, T.4 S., R.14 E., Gila & Salt River Meridian; thence

| | | |
|------------|-------|--------------------------------------|
| 300 feet | South | to the East end center; thence |
| 300 feet | South | to the S.E. corner; thence |
| 1,500 feet | West | to the S.W. corner; thence |
| 300 feet | North | to the West end center; thence |
| 300 feet | North | to the N.W. corner; thence |
| 1,500 feet | East | to the point and place of beginning. |

RECEIVED
B.L.M.
ARIZONA STATE OFFICE
APR 29 2 13 PM '97

Said claim is located in the:

SE 1/4 of Sec. 33, T.3 S., R.14 E.
 _____ 1/4 of Sec. _____, T.3 S., R.14 E.
 _____ 1/4 of Sec. _____, T.3 S., R.14 E.
 _____ 1/4 of Sec. _____, T.3 S., R.14 E.
 Gila & Salt River Meridian.

DATED and POSTED on the ground this 30th day of January 1997

LOCATOR: ASARCO Incorporated
Ray Mines Division
P. O. Box 8
Hayden, AZ 85235

By: Gary L. Shew
Agent

APR 29 3 45 PM '97



STATE OF ARIZONA

COUNTY OF PINAL

) SS.
)

Recording requested by:
Del Tierra Engineering & Mining Corp.
4330 N. Civic Ctr. Plz. #104
Scottsdale, AZ 85251



OFFICIAL RECORDS OF
PINAL COUNTY RECORDER

KATHLEEN C. FELIX

DATE: 04/17/97 TIME: 1001
FEE : 10.00
PAGES: 2
FEE NO: 1997-013053

**NOTICE OF MINING LOCATION
LODE CLAIM**

NOTICE IS HEREBY GIVEN THAT ASARCO Incorporated, a New Jersey corporation, hereby claims the land hereinafter described as a Lode Mining Claim, under and pursuant to the laws of the United States of America and the State of Arizona, having discovered a lode, vein or deposit of valuable minerals within the limits of this claim as hereinafter established.

THE NAME OF THE CLAIM is **HACKBERRY** 87 lode.

THAT THE EXTENT of this claim is 1,500 feet in length and 600 feet along the surface in width, claiming 300 feet on each side of the center line. The "location monument," at which a copy of this notice is posted, is on the center line, 10 feet from the West end center; thence in length 1,490 feet in an East direction and 10 feet in a West direction. The general course of this claim is East to West.

THE UNDERSIGNED has distinctly marked the said location on the ground, so that its surface boundaries may be readily traced, by six substantial posts at least 2" x 2" x 4'6", one at each corner and one at each end center or at witness points, each so marked or inscribed as to indicate the intended location.

SAID CLAIM is situated in the Mineral Creek Mining District, Pinal County, State of Arizona, and is more particularly described as follows:

BEGINNING at the N.E. corner monument, which is located North 7800 feet and East 5650 feet from the sec. cor. of Secs. 4, 5, 8 & 9, T.4 S., R.14 E., Gila & Salt River Meridian; thence

| | | |
|------------|-------|--------------------------------------|
| 300 feet | South | to the East end center; thence |
| 300 feet | South | to the S.E. corner; thence |
| 1,500 feet | West | to the S.W. corner; thence |
| 300 feet | North | to the West end center; thence |
| 300 feet | North | to the N.W. corner; thence |
| 1,500 feet | East | to the point and place of beginning. |

Said claim is located in the:

SE 1/4 of Sec. 33, T.3 S., R.14 E.
SW 1/4 of Sec. 34, T.3 S., R.14 E.
 _____ 1/4 of Sec. _____, T.3 S., R.14 E.
 _____ 1/4 of Sec. _____, T.3 S., R.14 E.
 Gila & Salt River Meridian.

DATED and POSTED on the ground this 30th day of January 1997.

LOCATOR: ASARCO Incorporated
Ray Mines Division
P. O. Box 8
Hayden, AZ 85235

By: Gary L Shew
Agent

RECEIVED
B.L.M.
ARIZONA STATE OFFICE
APR 29 2 13 PM '97

A MC 345369

STATE OF ARIZONA

COUNTY OF PINAL

)
) SS.
)

Recording requested by:
Del Tierra Engineering & Mining Corp.
4330 N. Civic Ctr. Plz. #104
Scottsdale, AZ 85251



OFFICIAL RECORDS OF
PINAL COUNTY RECORDER

KATHLEEN C. FELIX

DATE: 04/17/97 TIME: 1001
FEE : 10.00
PAGES: 2
FEE NO: 1997-013054

**NOTICE OF MINING LOCATION
LODE CLAIM**

NOTICE IS HEREBY GIVEN THAT ASARCO Incorporated, a New Jersey corporation, hereby claims the land hereinafter described as a Lode Mining Claim, under and pursuant to the laws of the United States of America and the State of Arizona, having discovered a lode, vein or deposit of valuable minerals within the limits of this claim as hereinafter established.

THE NAME OF THE CLAIM is **HACKBERRY 88** lode.

THAT THE EXTENT of this claim is 1,500 feet in length and 600 feet along the surface in width, claiming 300 feet on each side of the center line. The "location monument," at which a copy of this notice is posted, is on the center line, 10 feet from the East end center; thence in length 1,490 feet in a West direction and 10 feet in an East direction. The general course of this claim is East to West.

THE UNDERSIGNED has distinctly marked the said location on the ground, so that its surface boundaries may be readily traced, by six substantial posts at least 2" x 2" x 4'6", one at each corner and one at each end center or at witness points, each so marked or inscribed as to indicate the intended location.

SAID CLAIM is situated in the Mineral Creek Mining District, Pinal County, State of Arizona, and is more particularly described as follows:

BEGINNING at the N.E. corner monument, which is located North 7800 feet and East 4150 feet from the sec. cor. of Secs. 4, 5, 8 & 9, T.4 S., R.14 E., Gila & Salt River Meridian; thence

| | | |
|------------|-------|--------------------------------------|
| 300 feet | South | to the East end center; thence |
| 300 feet | South | to the S.E. corner; thence |
| 1,500 feet | West | to the S.W. corner; thence |
| 300 feet | North | to the West end center; thence |
| 300 feet | North | to the N.W. corner; thence |
| 1,500 feet | East | to the point and place of beginning. |

Said claim is located in the:

SE 1/4 of Sec. 33, T.3 S., R.14 E.
 _____ 1/4 of Sec. _____, T.3 S., R.14 E.
 _____ 1/4 of Sec. _____, T.3 S., R.14 E.
 _____ 1/4 of Sec. _____, T.3 S., R.14 E.
 Gila & Salt River Meridian.

DATED and POSTED on the ground this 30th day of January, 1997.

LOCATOR: ASARCO Incorporated
Ray Mines Division
P. O. Box 8
Hayden, AZ 85235

By: Gray R. Shaw
Agent

RECEIVED
B.L.M.
ARIZONA STATE OFFICE
APR 29 2 13 PM '97

A HC 345370

② STATE OF ARIZONA)
) SS.
COUNTY OF PINAL)

Recording requested by:
Del Tierra Engineering & Mining Corp.
4330 N. Civic Ctr. Plz. #104
Scottsdale, AZ 85251



OFFICIAL RECORDS OF
PINAL COUNTY RECORDER

KATHLEEN C. FELIX

DATE: 04/17/97 TIME: 1001
FEE : 10.00
PAGES: 2
FEE NO: 1997-013055

NOTICE OF MINING LOCATION
LODE CLAIM

NOTICE IS HEREBY GIVEN THAT ASARCO Incorporated, a New Jersey corporation, hereby claims the land hereinafter described as a Lode Mining Claim, under and pursuant to the laws of the United States of America and the State of Arizona, having discovered a lode, vein or deposit of valuable minerals within the limits of this claim as hereinafter established.

THE NAME OF THE CLAIM is HACKBERRY 89 lode.

THAT THE EXTENT of this claim is 1,500 feet in length and 600 feet along the surface in width, claiming 300 feet on each side of the center line. The "location monument," at which a copy of this notice is posted, is on the center line, 10 feet from the ~~West~~ ^{East} end center; thence in length 1,490 feet in an ~~East~~ ^{West} direction and 10 feet in an ~~West~~ ^{East} direction. The general course of this claim is East to West.

THE UNDERSIGNED has distinctly marked the said location on the ground, so that its surface boundaries may be readily traced, by six substantial posts at least 2" x 2" x 4", one at each corner and one at each end center or at witness points, each so marked or inscribed as to indicate the intended location.

SAID CLAIM is situated in the Mineral Creek Mining District, Pinal County, State of Arizona, and is more particularly described as follows:

BEGINNING at the N.E. corner monument, which is located North 7200 feet and East 2650 feet from the sec. cor. of Secs. 4, 5, 8 & 9, T.4 S., R.14 E., Gila & Salt River Meridian; thence

| | | |
|------------|-------|--------------------------------------|
| 300 feet | South | to the East end center; thence |
| 300 feet | South | to the S.E. corner; thence |
| 1,500 feet | West | to the S.W. corner; thence |
| 300 feet | North | to the West end center; thence |
| 300 feet | North | to the N.W. corner; thence |
| 1,500 feet | East | to the point and place of beginning. |

RECEIVED
BLM.
ARIZONA STATE OFFICE
APR 29 2 13 PM '97

Said claim is located in the:

SW 1/4 of Sec. 33, T.3 S., R.14 E.
SE 1/4 of Sec. 33, T.3 S., R.14 E.
____ 1/4 of Sec. _____, T.3 S., R.14 E.
____ 1/4 of Sec. _____, T.3 S., R.14 E.
Gila & Salt River Meridian.

DATED and POSTED on the ground this 6th day of February, 1997.

LOCATOR: ASARCO Incorporated
Ray Mines Division
P. O. Box 8
Hayden, AZ 85235

By: Gary L. Shew
Agent

A HC 345971

STATE OF ARIZONA }
COUNTY OF PINAL } SS.

Recording requested by:
Del Tierra Engineering & Mining Corp.
4330 N. Civic Ctr. Plz. #104
Scottsdale, AZ 85251

OFFICIAL RECORDS OF
PINAL COUNTY RECORDER
KATHLEEN C. FELIX

DATE: 04/17/97 TIME: 1001
FEE : 10.00
PAGES: 2
FEE NO: 1997-013056

NOTICE OF MINING LOCATION
LODE CLAIM

NOTICE IS HEREBY GIVEN THAT ASARCO Incorporated, a New Jersey corporation, hereby claims the land hereinafter described as a Lode Mining Claim, under and pursuant to the laws of the United States of America and the State of Arizona, having discovered a lode, vein or deposit of valuable minerals within the limits of this claim as hereinafter established.

THE NAME OF THE CLAIM is HACKBERRY 90 lode.

THAT THE EXTENT of this claim is 1,500 feet in length and 600 feet along the surface in width, claiming 300 feet on each side of the center line. The "location monument," at which a copy of this notice is posted, is on the center line, 10 feet from the ~~East~~ end center; thence in length 1,490 feet in a ~~West~~ direction and 10 feet in a ~~East~~ direction. The ^{West} general course of this claim is East to West. ^{East}

THE UNDERSIGNED has distinctly marked the said location on the ground, so that its surface boundaries may be readily traced, by six substantial posts at least 2" x 2" x 4"6", one at each corner and one at each end center or at witness points, each so marked or inscribed as to indicate the intended location.

SAID CLAIM is situated in the Mineral Creek Mining District, Pinal County, State of Arizona, and is more particularly described as follows:

BEGINNING at the N.E. corner monument, which is located North 7200 feet and East 1150 feet from the sec. cor. of Secs. 4, 5, 8 & 9, T.4 S., R.14 E., Gila & Salt River Meridian; thence

- 300 feet South to the East end center; thence
- 300 feet South to the S.E. corner; thence
- 1,500 feet West to the S.W. corner; thence
- 300 feet North to the West end center; thence
- 300 feet North to the N.W. corner; thence
- 1,500 feet East to the point and place of beginning.

Said claim is located in the:
SW 1/4 of Sec. 33, T.3 S., R.14 E.
SE 1/4 of Sec. 32, T.3 S., R.14 E.
____ 1/4 of Sec. _____, T.3 S., R.14 E.
____ 1/4 of Sec. _____, T.3 S., R.14 E.
Gila & Salt River Meridian.

RECEIVED
BLM
ARIZONA STATE OFFICE
APR 29 2 13 PM '97

DATED and POSTED on the ground this 5th day of February 7, 1997.

LOCATOR: ASARCO Incorporated
Ray Mines Division
P. O. Box 8
Hayden, AZ 85235

By: Gary L. Shaw
Agent

A MC 345372

STATE OF ARIZONA)
) SS.
 COUNTY OF PINAL)

Recording requested by:
 Del Tierra Engineering & Mining Corp.
 4330 N. Civic Ctr. Plz. #104
 Scottsdale, AZ 85251



OFFICIAL RECORDS OF
 PINAL COUNTY RECORDER

KATHLEEN C. FELIX

DATE: 04/17/97 TIME: 1001
 FEE : 10.00
 PAGES: 2
 FEE NO: 1997-013057

**NOTICE OF MINING LOCATION
 LODE CLAIM**

NOTICE IS HEREBY GIVEN THAT ASARCO Incorporated, a New Jersey corporation, hereby claims the land hereinafter described as a Lode Mining Claim, under and pursuant to the laws of the United States of America and the State of Arizona, having discovered a lode, vein or deposit of valuable minerals within the limits of this claim as hereinafter established.

THE NAME OF THE CLAIM is **HACKBERRY 91** lode.

THAT THE EXTENT of this claim is 1,500 feet in length and 600 feet along the surface in width, claiming 300 feet on each side of the center line. The "location monument," at which a copy of this notice is posted, is on the center line, 10 feet from the ~~West~~ ^{East} end center; thence in length 1,490 feet in an ~~East~~ ^{West} direction and 10 feet in a ~~West~~ ^{East} direction. The general course of this claim is East to West.

THE UNDERSIGNED has distinctly marked the said location on the ground, so that its surface boundaries may be readily traced, by six substantial posts at least 2" x 2" x 4'6", one at each corner and one at each end center or at witness points, each so marked or inscribed as to indicate the intended location.

SAID CLAIM is situated in the Mineral Creek Mining District, Pinal County, State of Arizona, and is more particularly described as follows:

BEGINNING at the N.E. corner monument, which is located North 7800 feet and East 2650 feet from the sec. cor. of Secs. 4, 5, 8 & 9, T.4 S., R.14 E., Gila & Salt River Meridian; thence

- 300 feet South to the East end center; thence
- 300 feet South to the S.E. corner; thence
- 1,500 feet West to the S.W. corner; thence
- 300 feet North to the West end center; thence
- 300 feet North to the N.W. corner; thence
- 1,500 feet East to the point and place of beginning.

RECEIVED
 B.L.M.
 ARIZONA STATE OFFICE
 APR 29 2 13 PM '97

Said claim is located in the:
SW 1/4 of Sec. 33, T.3 S., R.14 E.
SE 1/4 of Sec. 33, T.3 S., R.14 E.
 _____ 1/4 of Sec. _____, T.3 S., R.14 E.
 _____ 1/4 of Sec. _____, T.3 S., R.14 E.
 Gila & Salt River Meridian.

DATED and POSTED on the ground this 6th day of February, 1997.

LOCATOR: ASARCO Incorporated
 Ray Mines Division
 P. O. Box 8
 Hayden, AZ 85235

By: Gayle L. Shaw
 Agent

A MC 345973

STATE OF ARIZONA

COUNTY OF PINAL

) SS.
)

Recording requested by:
Del Tierra Engineering & Mining Corp.
4330 N. Civic Ctr. Plz. #104
Scottsdale, AZ 85251



OFFICIAL RECORDS OF
PINAL COUNTY RECORDER

KATHLEEN C. FELIX

DATE: 04/17/97 TIME: 1001
FEE : 10.00
PAGES: 2
FEE NO: 1997-013058

**NOTICE OF MINING LOCATION
LODE CLAIM**

NOTICE IS HEREBY GIVEN THAT ASARCO Incorporated, a New Jersey corporation, hereby claims the land hereinafter described as a Lode Mining Claim, under and pursuant to the laws of the United States of America and the State of Arizona, having discovered a lode, vein or deposit of valuable minerals within the limits of this claim as hereinafter established.

THE NAME OF THE CLAIM is **HACKBERRY** 72 lode.

THAT THE EXTENT of this claim is 1,500 feet in length and 600 feet along the surface in width, claiming 300 feet on each side of the center line. The "location monument," at which a copy of this notice is posted, is on the center line, 10 feet from the ~~East~~ end center; thence in length 1,490 feet in a ~~West~~ direction and 10 feet in a ~~East~~ direction. The general course of this claim is East to West. West East

THE UNDERSIGNED has distinctly marked the said location on the ground, so that its surface boundaries may be readily traced, by six substantial posts at least 2" x 2" x 4'6", one at each corner and one at each end center or at witness points, each so marked or inscribed as to indicate the intended location.

SAID CLAIM is situated in the Mineral Creek Mining District, Pinal County, State of Arizona, and is more particularly described as follows:

BEGINNING at the N.E. corner monument, which is located North 7800 feet and East 1150 feet from the sec. cor. of Secs. 4, 5, 8 & 9, T.4 S., R.14 E., Gila & Salt River Meridian; thence

| | | |
|------------|-------|--------------------------------------|
| 300 feet | South | to the East end center; thence |
| 300 feet | South | to the S.E. corner; thence |
| 1,500 feet | West | to the S.W. corner; thence |
| 300 feet | North | to the West end center; thence |
| 300 feet | North | to the N.W. corner; thence |
| 1,500 feet | East | to the point and place of beginning. |

RECEIVED
BLM
ARIZONA STATE OFFICE
APR 29 2 13 PM '97

Said claim is located in the:

SW 1/4 of Sec. 33, T.3 S., R.14 E.
SE 1/4 of Sec. 32, T.3 S., R.14 E.
____ 1/4 of Sec. _____, T.3 S., R.14 E.
____ 1/4 of Sec. _____, T.3 S., R.14 E.
Gila & Salt River Meridian.

DATED and POSTED on the ground this 5th day of February 17 ~~December~~, 1996.

LOCATOR: ASARCO Incorporated
Ray Mines Division
P. O. Box 8
Hayden, AZ 85235

By: Gary L. Hew
Agent

A MC 345974

STATE OF ARIZONA)
) SS.
COUNTY OF PINAL)

Recording requested by:
Del Tierra Engineering & Mining Corp.
4330 N. Civic Ctr. Plz. #104
Scottsdale, AZ 85251

OFFICIAL RECORDS OF
PINAL COUNTY RECORDER

KATHLEEN C. FELIX

DATE: 04/17/97 TIME: 1001
FEE : 10.00
PAGES: 2
FEE NO: 1997-013059

**NOTICE OF MINING LOCATION
LODE CLAIM**

NOTICE IS HEREBY GIVEN THAT ASARCO Incorporated, a New Jersey corporation, hereby claims the land hereinafter described as a Lode Mining Claim, under and pursuant to the laws of the United States of America and the State of Arizona, having discovered a lode, vein or deposit of valuable minerals within the limits of this claim as hereinafter established.

THE NAME OF THE CLAIM is **HACKBERRY 93** lode.

THAT THE EXTENT of this claim is 1,500 feet in length and 600 feet along the surface in width, claiming 300 feet on each side of the center line. The "location monument," at which a copy of this notice is posted, is on the center line, 10 feet from the ~~West~~ end center; thence in length 1,490 feet in an ~~East~~ direction and 10 feet in an ~~West~~ direction. The general course of this claim is East to West.

THE UNDERSIGNED has distinctly marked the said location on the ground, so that its surface boundaries may be readily traced, by six substantial posts at least 2" x 2" x 4'6", one at each corner and one at each end center or at witness points, each so marked or inscribed as to indicate the intended location.

SAID CLAIM is situated in the Mineral Creek Mining District, Pinal County, State of Arizona, and is more particularly described as follows:

BEGINNING at the N.E. corner monument, which is located North 8400 feet and East 2650 feet from the sec. cor. of Secs. 4, 5, 8 & 9, T.4 S., R.14 E., Gila & Salt River Meridian; thence

| | | |
|------------|-------|--------------------------------------|
| 300 feet | South | to the East end center; thence |
| 300 feet | South | to the S.E. corner; thence |
| 1,500 feet | West | to the S.W. corner; thence |
| 300 feet | North | to the West end center; thence |
| 300 feet | North | to the N.W. corner; thence |
| 1,500 feet | East | to the point and place of beginning. |

RECEIVED
B.L.M.
ARIZONA STATE OFFICE
APR 29 2 13 PM '97

Said claim is located in the:

NW 1/4 of Sec. 33, T.3 S., R.14 E.
NE 1/4 of Sec. 33, T.3 S., R.14 E.
 _____ 1/4 of Sec. _____, T.3 S., R.14 E.
 _____ 1/4 of Sec. _____, T.3 S., R.14 E.
 Gila & Salt River Meridian.

DATED and POSTED on the ground this 6th day of February 17 ~~December~~, 1996.

LOCATOR: ASARCO Incorporated
Ray Mines Division
P. O. Box 8
Hayden, AZ 85235

By: Gary L. Shaw
Agent

A HC 345375

STATE OF ARIZONA)

②

COUNTY OF PINAL)

) SS.

Recording requested by:
Del Tierra Engineering & Mining Corp.
4330 N. Civic Ctr. Plz. #104
Scottsdale, AZ 85251



OFFICIAL RECORDS OF
PINAL COUNTY RECORDER

KATHLEEN C. FELIX

DATE: 04/17/97 TIME: 1001
FEE : 10.00
PAGES: 2
FEE NO: 1997-013060

**NOTICE OF MINING LOCATION
LODE CLAIM**

NOTICE IS HEREBY GIVEN THAT ASARCO Incorporated, a New Jersey corporation, hereby claims the land hereinafter described as a Lode Mining Claim, under and pursuant to the laws of the United States of America and the State of Arizona, having discovered a lode, vein or deposit of valuable minerals within the limits of this claim as hereinafter established.

THE NAME OF THE CLAIM is **HACKBERRY** 94 lode.

THAT THE EXTENT of this claim is 1,500 feet in length and 600 feet along the surface in width, claiming 300 feet on each side of the center line. The "location monument," at which a copy of this notice is posted, is on the center line, 10 feet from the ~~East~~ ^{West} end center; thence in length 1,490 feet in a ~~West~~ ^{East} direction and 10 feet in an ~~East~~ ^{West} direction. The general course of this claim is East to West.

THE UNDERSIGNED has distinctly marked the said location on the ground, so that its surface boundaries may be readily traced, by six substantial posts at least 2" x 2" x 4"6", one at each corner and one at each end center or at witness points, each so marked or inscribed as to indicate the intended location.

SAID CLAIM is situated in the Mineral Creek Mining District, Pinal County, State of Arizona, and is more particularly described as follows:

BEGINNING at the N.E. corner monument, which is located North 8400 feet and East 1150 feet from the sec. cor. of Secs. 4, 5, 8 & 9, T.4 S., R.14 E., Gila & Salt River Meridian; thence

| | | |
|------------|-------|--------------------------------------|
| 300 feet | South | to the East end center; thence |
| 300 feet | South | to the S.E. corner; thence |
| 1,500 feet | West | to the S.W. corner; thence |
| 300 feet | North | to the West end center; thence |
| 300 feet | North | to the N.W. corner; thence |
| 1,500 feet | East | to the point and place of beginning. |

RECEIVED
B.L.M.
ARIZONA STATE OFFICE
APR 29 2 13 PM '97

Said claim is located in the:

NW 1/4 of Sec. 33, T.3 S., R.14 E.
NE 1/4 of Sec. 32, T.3 S., R.14 E.
 ___ 1/4 of Sec. ___, T.3 S., R.14 E.
 ___ 1/4 of Sec. ___, T.3 S., R.14 E.
 Gila & Salt River Meridian.

DATED and POSTED on the ground this 5th day of February 7, 1998.

LOCATOR: ASARCO Incorporated
Ray Mines Division
P. O. Box 8
Hayden, AZ 85235

By: Gary L. Shen
Agent

A HC 345376

② STATE OF ARIZONA)
) SS.
COUNTY OF PINAL)

Recording requested by:
Del Tierra Engineering & Mining Corp.
4330 N. Civic Ctr. Plz. #104
Scottsdale, AZ 85251

OFFICIAL RECORDS OF
PINAL COUNTY RECORDER
KATHLEEN C. FELIX

DATE: 04/17/97 TIME: 1001
FEE : 10.00
PAGES: 2
FEE NO: 1997-013061

NOTICE OF MINING LOCATION
LODE CLAIM

NOTICE IS HEREBY GIVEN THAT ASARCO Incorporated, a New Jersey corporation, hereby claims the land hereinafter described as a Lode Mining Claim, under and pursuant to the laws of the United States of America and the State of Arizona, having discovered a lode, vein or deposit of valuable minerals within the limits of this claim as hereinafter established.

THE NAME OF THE CLAIM is HACKBERRY 95 lode.

THAT THE EXTENT of this claim is 1,500 feet in length and 600 feet along the surface in width, claiming 300 feet on each side of the center line. The "location monument," at which a copy of this notice is posted, is on the center line, 10 feet from the ~~West~~ end center; thence in length 1,490 feet in an ~~East~~ direction and 10 feet in an ~~West~~ direction. The general course of this claim is East to West.

THE UNDERSIGNED has distinctly marked the said location on the ground, so that its surface boundaries may be readily traced, by six substantial posts at least 2" x 2" x 4'6", one at each corner and one at each end center or at witness points, each so marked or inscribed as to indicate the intended location.

SAID CLAIM is situated in the Mineral Creek Mining District, Pinal County, State of Arizona, and is more particularly described as follows:

BEGINNING at the N.E. corner monument, which is located North 9000 feet and East 2650 feet from the sec. cor. of Secs. 4, 5, 8 & 9, T.4 S., R.14 E., Gila & Salt River Meridian; thence

- 300 feet South to the East end center; thence
- 300 feet South to the S.E. corner; thence
- 1,500 feet West to the S.W. corner; thence
- 300 feet North to the West end center; thence
- 300 feet North to the N.W. corner; thence
- 1,500 feet East to the point and place of beginning.

RECEIVED
B.L.M.
ARIZONA STATE OFFICE
APR 29 2 13 PM '97

Said claim is located in the:

- NW 1/4 of Sec. 33, T.3 S., R.14 E.
 - NE 1/4 of Sec. 33, T.3 S., R.14 E.
 - 1/4 of Sec. _____, T.3 S., R.14 E.
 - 1/4 of Sec. _____, T.3 S., R.14 E.
- Gila & Salt River Meridian.

DATED and POSTED on the ground this 6th day of February 7, 1996.

LOCATOR: ASARCO Incorporated
Ray Mines Division
P. O. Box 8
Hayden, AZ 85235

By: Gary L. Shew
Agent

A HC 345377

①

STATE OF ARIZONA

COUNTY OF PINAL

) SS.
)

Recording requested by:
Del Tierra Engineering & Mining Corp.
4330 N. Civic Ctr. Plz. #104
Scottsdale, AZ 85251



OFFICIAL RECORDS OF
PINAL COUNTY RECORDER

KATHLEEN C. FELIX

DATE: 04/17/97 TIME: 1001
FEE : 10.00
PAGES: 2
FEE NO: 1997-013062

NOTICE OF MINING LOCATION
LODE CLAIM

NOTICE IS HEREBY GIVEN THAT ASARCO Incorporated, a New Jersey corporation, hereby claims the land hereinafter described as a Lode Mining Claim, under and pursuant to the laws of the United States of America and the State of Arizona, having discovered a lode, vein or deposit of valuable minerals within the limits of this claim as hereinafter established.

THE NAME OF THE CLAIM is HACKBERRY 96 lode.

THAT THE EXTENT of this claim is 1,500 feet in length and 600 feet along the surface in width, claiming 300 feet on each side of the center line. The "location monument," at which a copy of this notice is posted, is on the center line, 10 feet from the ~~East~~ end center; thence in length 1,490 feet in a ~~West~~ direction and 10 feet in an ~~East~~ direction. The ~~West~~ general course of this claim is East to West. ~~East~~

THE UNDERSIGNED has distinctly marked the said location on the ground, so that its surface boundaries may be readily traced, by six substantial posts at least 2" x 2" x 4'6", one at each corner and one at each end center or at witness points, each so marked or inscribed as to indicate the intended location.

SAID CLAIM is situated in the Mineral Creek Mining District, Pinal County, State of Arizona, and is more particularly described as follows:

BEGINNING at the N.E. corner monument, which is located North 9000 feet and East 1150 feet from the sec. cor. of Secs. 4, 5, 8 & 9, T.4 S., R.14 E., Gila & Salt River Meridian; thence

| | | |
|------------|-------|--------------------------------------|
| 300 feet | South | to the East end center; thence |
| 300 feet | South | to the S.E. corner; thence |
| 1,500 feet | West | to the S.W. corner; thence |
| 300 feet | North | to the West end center; thence |
| 300 feet | North | to the N.W. corner; thence |
| 1,500 feet | East | to the point and place of beginning. |

RECEIVED
B.L.M.
ARIZONA STATE OFFICE
APR 29 2 13 PM '97

Said claim is located in the:

NW 1/4 of Sec. 33, T.3 S., R.14 E.
NE 1/4 of Sec. 32, T.3 S., R.14 E.
1/4 of Sec. , T.3 S., R.14 E.
1/4 of Sec. , T.3 S., R.14 E.
Gila & Salt River Meridian.

DATED and POSTED on the ground this 5th day of February 7 ~~December~~, 1996.

LOCATOR: ASARCO Incorporated
Ray Mines Division
P. O. Box 8
Hayden, AZ 85235

By: Gary P. Hew
Agent

A HC 345378

STATE OF ARIZONA)
COUNTY OF PINAL) SS.

OFFICIAL RECORDS OF
PINAL COUNTY RECORDER
KATHLEEN C. FELIX

Recording requested by:
Del Tierra Engineering & Mining Corp.
4330 N. Civic Ctr. Plz. #104
Scottsdale, AZ 85251

DATE: 04/17/97 TIME: 1001
FEE: 10.00
PAGES: 2
FEE NO: 1997-013063

NOTICE OF MINING LOCATION
LODE CLAIM

NOTICE IS HEREBY GIVEN THAT ASARCO Incorporated, a New Jersey corporation, hereby claims the land hereinafter described as a Lode Mining Claim, under and pursuant to the laws of the United States of America and the State of Arizona, having discovered a lode, vein or deposit of valuable minerals within the limits of this claim as hereinafter established.

THE NAME OF THE CLAIM is HACKBERRY 97 lode.

THAT THE EXTENT of this claim is 1,500 feet in length and 600 feet along the surface in width, claiming 300 feet on each side of the center line. The "location monument," at which a copy of this notice is posted, is on the center line, 10 feet from the ~~West~~ end center; thence in length 1,490 feet in an ~~East~~ direction and 10 feet in a ~~West~~ direction. The general course of this claim is East to West. ~~East~~ ~~West~~ ~~East~~ ~~West~~

THE UNDERSIGNED has distinctly marked the said location on the ground, so that its surface boundaries may be readily traced, by six substantial posts at least 2" x 2" x 4'6", one at each corner and one at each end center or at witness points, each so marked or inscribed as to indicate the intended location.

SAID CLAIM is situated in the Mineral Creek Mining District, Pinal County, State of Arizona, and is more particularly described as follows:

BEGINNING at the N.E. corner monument, which is located North 9600 feet and East 2650 feet from the sec. cor. of Secs. 4, 5, 8 & 9, T.4 S., R.14 E., Gila & Salt River Meridian; thence

- 300 feet South to the East end center; thence
- 300 feet South to the S.E. corner; thence
- 1,500 feet West to the S.W. corner; thence
- 300 feet North to the West end center; thence
- 300 feet North to the N.W. corner; thence
- 1,500 feet East to the point and place of beginning.

RECEIVED
B.L.M.
ARIZONA STATE OFFICE
APR 29 2 14 PM '97

Said claim is located in the:
NW 1/4 of Sec. 33, T.3 S., R.14 E.
NE 1/4 of Sec. 33, T.3 S., R.14 E.
____ 1/4 of Sec. _____, T.3 S., R.14 E.
____ 1/4 of Sec. _____, T.3 S., R.14 E.
Gila & Salt River Meridian.

DATED and POSTED on the ground this 6th day of February 7 ~~December~~, 1996.

LOCATOR: ASARCO Incorporated
Ray Mines Division
P. O. Box 8
Hayden, AZ 85235

By: Gary L. Shew
Agent

440 345979

STATE OF ARIZONA

COUNTY OF PINAL

) SS.
)

Recording requested by:
Del Tierra Engineering & Mining Corp.
4330 N. Civic Ctr. Plz. #104
Scottsdale, AZ 85251



OFFICIAL RECORDS OF
PINAL COUNTY RECORDER

KATHLEEN C. FELIX

DATE: 04/17/97 TIME: 1001
FEE : 10.00
PAGES: 2
FEE NO: 1997-013064

NOTICE OF MINING LOCATION
LODE CLAIM

NOTICE IS HEREBY GIVEN THAT ASARCO Incorporated, a New Jersey corporation, hereby claims the land hereinafter described as a Lode Mining Claim, under and pursuant to the laws of the United States of America and the State of Arizona, having discovered a lode, vein or deposit of valuable minerals within the limits of this claim as hereinafter established.

THE NAME OF THE CLAIM is HACKBERRY 98 lode.

THAT THE EXTENT of this claim is 1,500 feet in length and 600 feet along the surface in width, claiming 300 feet on each side of the center line. The "location monument," at which a copy of this notice is posted, is on the center line, 10 feet from the ~~East~~ end center; thence in length 1,490 feet in a ~~West~~ direction and 10 feet in an ~~East~~ direction. The general course of this claim is East to West.

THE UNDERSIGNED has distinctly marked the said location on the ground, so that its surface boundaries may be readily traced, by six substantial posts at least 2" x 2" x 4'6", one at each corner and one at each end center or at witness points, each so marked or inscribed as to indicate the intended location.

SAID CLAIM is situated in the Mineral Creek Mining District, Pinal County, State of Arizona, and is more particularly described as follows:

BEGINNING at the N.E. corner monument, which is located North 9600 feet and East 1150 feet from the sec. cor. of Secs. 4, 5, 8 & 9, T.4 S., R.14 E., Gila & Salt River Meridian; thence

300 feet South to the East end center; thence
300 feet South to the S.E. corner; thence
1,500 feet West to the S.W. corner; thence
300 feet North to the West end center; thence
300 feet North to the N.W. corner; thence
1,500 feet East to the point and place of beginning.

Said claim is located in the:

NW 1/4 of Sec. 33, T.3 S., R.14 E.
NE 1/4 of Sec. 32, T.3 S., R.14 E.
1/4 of Sec. _____, T.3 S., R.14 E.
1/4 of Sec. _____, T.3 S., R.14 E.
Gila & Salt River Meridian.

DATED and POSTED on the ground this 5th day of February, 1997.

LOCATOR: ASARCO Incorporated
Ray Mines Division
P. O. Box 8
Hayden, AZ 85235

By: Gary L. Shaw
Agent

RECEIVED
B.L.M.
ARIZONA STATE OFFICE
APR 29 2 17 PM '97

440 345980

STATE OF ARIZONA
COUNTY OF PINAL } SS.

Recording requested by:
Del Tierra Engineering & Mining Corp.
4330 N. Civic Ctr. Plz. #104
Scottsdale, AZ 85251

OFFICIAL RECORDS OF
PINAL COUNTY RECORDER

KATHLEEN C. FELIX

DATE: 04/17/97 TIME: 1001
FEE : 10.00
PAGES: 2
FEE NO: 1997-013065

NOTICE OF MINING LOCATION
LODE CLAIM

NOTICE IS HEREBY GIVEN THAT ASARCO Incorporated, a New Jersey corporation, hereby claims the land hereinafter described as a Lode Mining Claim, under and pursuant to the laws of the United States of America and the State of Arizona, having discovered a lode, vein or deposit of valuable minerals within the limits of this claim as hereinafter established.

THE NAME OF THE CLAIM is HACKBERRY 99 lode.

THAT THE EXTENT of this claim is 1,500 feet in length and 600 feet along the surface in width, claiming 300 feet on each side of the center line. The "location monument," at which a copy of this notice is posted, is on the center line, 10 feet from the ~~West~~ end center; thence in length 1,490 feet in an ~~East~~ direction and 10 feet in a ~~West~~ direction. The ~~East~~ general course of this claim is East to West. ~~West~~

THE UNDERSIGNED has distinctly marked the said location on the ground, so that its surface boundaries may be readily traced, by six substantial posts at least 2" x 2" x 4'6", one at each corner and one at each end center or at witness points, each so marked or inscribed as to indicate the intended location.

SAID CLAIM is situated in the Mineral Creek Mining District, Pinal County, State of Arizona, and is more particularly described as follows:

BEGINNING at the N.E. corner monument, which is located North 10200 feet and East 2650 feet from the sec. cor. of Secs. 4, 5, 8 & 9, T.4 S., R.14 E., Gila & Salt River Meridian; thence

- 300 feet South to the East end center; thence
- 300 feet South to the S.E. corner; thence
- 1,500 feet West to the S.W. corner; thence
- 300 feet North to the West end center; thence
- 300 feet North to the N.W. corner; thence
- 1,500 feet East to the point and place of beginning.

RECEIVED
BLM
ARIZONA STATE OFFICE
Apr 29 2 14 PM '97

Said claim is located in the:
NW 1/4 of Sec. 33, T.3 S., R.14 E.
NE 1/4 of Sec. 33, T.3 S., R.14 E.
____ 1/4 of Sec. _____, T.3 S., R.14 E.
____ 1/4 of Sec. _____, T.3 S., R.14 E.
Gila & Salt River Meridian.

DATED and POSTED on the ground this 6th day of February, 1996.

LOCATOR: ASARCO Incorporated
Ray Mines Division
P. O. Box 8
Hayden, AZ 85235

By: Gary P. Shew
Agent

REC 345381

STATE OF ARIZONA

)
) SS.
)

COUNTY OF PINAL



OFFICIAL RECORDS OF
PINAL COUNTY RECORDER

KATHLEEN C. FELIX

DATE: 04/17/97 TIME: 1001
FEE : 10.00
PAGES: 2
FEE NO: 1997-013066

Recording requested by:
Del Tierra Engineering & Mining Corp.
4330 N. Civic Ctr. Plz. #104
Scottsdale, AZ 85251

NOTICE OF MINING LOCATION
LODE CLAIM

NOTICE IS HEREBY GIVEN THAT ASARCO Incorporated, a New Jersey corporation, hereby claims the land hereinafter described as a Lode Mining Claim, under and pursuant to the laws of the United States of America and the State of Arizona, having discovered a lode, vein or deposit of valuable minerals within the limits of this claim as hereinafter established.

THE NAME OF THE CLAIM is HACKBERRY 100 lode.

THAT THE EXTENT of this claim is 1,500 feet in length and 600 feet along the surface in width, claiming 300 feet on each side of the center line. The "location monument," at which a copy of this notice is posted, is on the center line, 10 feet from the ~~East~~ end center; thence in length 1,490 feet in a ~~West~~ direction and 10 feet in an ~~East~~ direction. The general course of this claim is East to West.

THE UNDERSIGNED has distinctly marked the said location on the ground, so that its surface boundaries may be readily traced, by six substantial posts at least 2" x 2" x 4'6", one at each corner and one at each end center or at witness points, each so marked or inscribed as to indicate the intended location.

SAID CLAIM is situated in the Mineral Creek Mining District, Pinal County, State of Arizona, and is more particularly described as follows:

BEGINNING at the N.E. corner monument, which is located North 10200 feet and East 1150 feet from the sec. cor. of Secs. 4, 5, 8 & 9, T.4 S., R.14 E., Gila & Salt River Meridian; thence

| | | |
|------------|-------|--------------------------------------|
| 300 feet | South | to the East end center; thence |
| 300 feet | South | to the S.E. corner; thence |
| 1,500 feet | West | to the S.W. corner; thence |
| 300 feet | North | to the West end center; thence |
| 300 feet | North | to the N.W. corner; thence |
| 1,500 feet | East | to the point and place of beginning. |

RECEIVED
BLM.
ARIZONA STATE OFFICE
APR 29 2 14 PM '97

Said claim is located in the:

NW 1/4 of Sec. 33, T.3 S., R.14 E.
NE 1/4 of Sec. 32, T.3 S., R.14 E.
1/4 of Sec. _____, T.3 S., R.14 E.
1/4 of Sec. _____, T.3 S., R.14 E.
Gila & Salt River Meridian.

DATED and POSTED on the ground this 5th day of February, 1997.

LOCATOR: ASARCO Incorporated
Ray Mines Division
P. O. Box 8
Hayden, AZ 85235

By: Gary L. Shaw
Agent

AFC 345382

STATE OF ARIZONA)
COUNTY OF PINAL) SS.

OFFICIAL RECORDS OF
PINAL COUNTY RECORDER

KATHLEEN C. FELIX

DATE: 04/17/97 TIME: 1001
 FEE : 10.00
 PAGES: 2
 FEE NO: 1997-013067

Recording requested by:
Del Tierra Engineering & Mining Corp.
4330 N. Civic Ctr. Plz. #104
Scottsdale, AZ 85251

**NOTICE OF MINING LOCATION
LODE CLAIM**

NOTICE IS HEREBY GIVEN THAT ASARCO Incorporated, a New Jersey corporation, hereby claims the land hereinafter described as a Lode Mining Claim, under and pursuant to the laws of the United States of America and the State of Arizona, having discovered a lode, vein or deposit of valuable minerals within the limits of this claim as hereinafter established.

THE NAME OF THE CLAIM is HACKBERRY 101 lode.

THAT THE EXTENT of this claim is 1,500 feet in length and 600 feet along the surface in width, claiming 300 feet on each side of the center line. The "location monument," at which a copy of this notice is posted, is on the center line, 10 feet from the ~~West~~ end center; thence in length 1,490 feet in an ~~East~~ direction and 10 feet in an ~~West~~ direction. The general course of this claim is East to West.

THE UNDERSIGNED has distinctly marked the said location on the ground, so that its surface boundaries may be readily traced, by six substantial posts at least 2" x 2" x 4'6", one at each corner and one at each end center or at witness points, each so marked or inscribed as to indicate the intended location.

SAID CLAIM is situated in the Mineral Creek Mining District, Pinal County, State of Arizona, and is more particularly described as follows:

BEGINNING at the N.E. corner monument, which is located North 10800 feet and East 2650 feet from the sec. cor. of Secs. 4, 5, 8 & 9, T.4 S., R.14 E., Gila & Salt River Meridian; thence

- 300 feet South to the East end center; thence
- 300 feet South to the S.E. corner; thence
- 1,500 feet West to the S.W. corner; thence
- 300 feet North to the West end center; thence
- 300 feet North to the N.W. corner; thence
- 1,500 feet East to the point and place of beginning.

RECEIVED
B.L.M.
ARIZONA STATE OFFICE
APR 29 2 14 PM '97

Said claim is located in the:
NW 1/4 of Sec. 33, T.3 S., R.14 E.
NE 1/4 of Sec. 33, T.3 S., R.14 E.
SW 1/4 of Sec. 28, T.3 S., R.14 E.
SE 1/4 of Sec. 28, T.3 S., R.14 E.
Gila & Salt River Meridian.

DATED and POSTED on the ground this 6th day of February, 1997.

LOCATOR: ASARCO Incorporated
Ray Mines Division
P. O. Box 8
Hayden, AZ 85235

By: Gary L. Shew
Agent

A HC 345303

STATE OF ARIZONA

)
) SS.
)

COUNTY OF PINAL

Recording requested by:
Del Tierra Engineering & Mining Corp.
4330 N. Civic Ctr. Plz. #104
Scottsdale, AZ 85251



OFFICIAL RECORDS OF
PINAL COUNTY RECORDER

KATHLEEN C. FELIX

DATE: 04/17/97 TIME: 1001
FEE : 10.00
PAGES: 2
FEE NO: 1997-013068

NOTICE OF MINING LOCATION
LODE CLAIM

NOTICE IS HEREBY GIVEN THAT ASARCO Incorporated, a New Jersey corporation, hereby claims the land hereinafter described as a Lode Mining Claim, under and pursuant to the laws of the United States of America and the State of Arizona, having discovered a lode, vein or deposit of valuable minerals within the limits of this claim as hereinafter established.

THE NAME OF THE CLAIM is HACKBERRY 102 lode.

THAT THE EXTENT of this claim is 1,500 feet in length and 600 feet along the surface in width, claiming 300 feet on each side of the center line. The "location monument," at which a copy of this notice is posted, is on the center line, 10 feet from the ~~East~~ end center; thence in length 1,490 feet in a ~~West~~ direction and 10 feet in an ~~East~~ direction. The general course of this claim is East to West.

THE UNDERSIGNED has distinctly marked the said location on the ground, so that its surface boundaries may be readily traced, by six substantial posts at least 2" x 2" x 4'6", one at each corner and one at each end center or at witness points, each so marked or inscribed as to indicate the intended location.

SAID CLAIM is situated in the Mineral Creek Mining District, Pinal County, State of Arizona, and is more particularly described as follows:

BEGINNING at the N.E. corner monument, which is located North 10800 feet and East 1150 feet from the sec. cor. of Secs. 4, 5, 8 & 9, T.4 S., R.14 E., Gila & Salt River Meridian; thence

| | | |
|------------|-------|--------------------------------------|
| 300 feet | South | to the East end center; thence |
| 300 feet | South | to the S.E. corner; thence |
| 1,500 feet | West | to the S.W. corner; thence |
| 300 feet | North | to the West end center; thence |
| 300 feet | North | to the N.W. corner; thence |
| 1,500 feet | East | to the point and place of beginning. |

RECEIVED
BLM.
ARIZONA STATE OFFICE
APR 29 2 14 PM '97

Said claim is located in the:

NW 1/4 of Sec. 33, T.3 S., R.14 E.
NE 1/4 of Sec. 32, T.3 S., R.14 E.
SW 1/4 of Sec. 28, T.3 S., R.14 E.
SE 1/4 of Sec. 29, T.3 S., R.14 E.
Gila & Salt River Meridian.

DATED and POSTED on the ground this 5th day of February, 1997.

LOCATOR: ASARCO Incorporated
Ray Mines Division
P. O. Box 8
Hayden, AZ 85235

By: Gary L. Shew
Agent

A HC 345084

①

STATE OF ARIZONA)
COUNTY OF PINAL) SS.

Recording requested by:
Del Tierra Engineering & Mining Corp.
4330 N. Civic Ctr. Plz. #104
Scottsdale, AZ 85251



OFFICIAL RECORDS OF
PINAL COUNTY RECORDER

KATHLEEN C. FELIX

DATE: 04/17/97 TIME: 1001
FEE : 10.00
PAGES: 2
FEE NO: 1997-013069

NOTICE OF MINING LOCATION
LODE CLAIM

NOTICE IS HEREBY GIVEN THAT ASARCO Incorporated, a New Jersey corporation, hereby claims the land hereinafter described as a Lode Mining Claim, under and pursuant to the laws of the United States of America and the State of Arizona, having discovered a lode, vein or deposit of valuable minerals within the limits of this claim as hereinafter established.

THE NAME OF THE CLAIM is HACKBERRY 103 lode.

THAT THE EXTENT of this claim is 1,500 feet in length and 600 feet along the surface in width, claiming 300 feet on each side of the center line. The "location monument," at which a copy of this notice is posted, is on the center line, 10 feet from the East end center; thence in length 1,490 feet in a West direction and 10 feet in an East direction. The general course of this claim is East to West.

THE UNDERSIGNED has distinctly marked the said location on the ground, so that its surface boundaries may be readily traced, by six substantial posts at least 2" x 2" x 4"6", one at each corner and one at each end center or at witness points, each so marked or inscribed as to indicate the intended location.

SAID CLAIM is situated in the Mineral Creek Mining District, Pinal County, State of Arizona, and is more particularly described as follows:

BEGINNING at the N.E. corner monument, which is located North 0 feet and East 0 feet from the sec. cor. of Secs. 4, 5, 8 & 9, T.4 S., R.14 E., Gila & Salt River Meridian; thence

| | | |
|------------|-------|--------------------------------------|
| 300 feet | South | to the East end center; thence |
| 300 feet | South | to the S.E. corner; thence |
| 1,500 feet | West | to the S.W. corner; thence |
| 300 feet | North | to the West end center; thence |
| 300 feet | North | to the N.W. corner; thence |
| 1,500 feet | East | to the point and place of beginning. |

RECEIVED
BLM.
ARIZONA STATE OFFICE
APR 29 2 14 PM '97

Said claim is located in the:

NE 1/4 of Sec. 8, T.4 S., R.14 E.
____ 1/4 of Sec. _____, T.4 S., R.14 E.
____ 1/4 of Sec. _____, T.4 S., R.14 E.
____ 1/4 of Sec. _____, T.4 S., R.14 E.
Gila & Salt River Meridian.

DATED and POSTED on the ground this 13th day of February, 1997.

LOCATOR: ASARCO Incorporated
Ray Mines Division
P. O. Box 8
Hayden, AZ 85235


By: Gary L. Stew
Agent

A HC 345985

①

STATE OF ARIZONA)
) SS.
COUNTY OF PINAL)

Recording requested by:
Del Tierra Engineering & Mining Corp.
4330 N. Civic Ctr. Plz. #104
Scottsdale, AZ 85251

 OFFICIAL RECORDS OF
PINAL COUNTY RECORDER
KATHLEEN C. FELIX

DATE: 04/17/97 TIME: 1001
FEE : 10.00
PAGES: 2
FEE NO: 1997-013070

**NOTICE OF MINING LOCATION
LODE CLAIM**

NOTICE IS HEREBY GIVEN THAT ASARCO Incorporated, a New Jersey corporation, hereby claims the land hereinafter described as a Lode Mining Claim, under and pursuant to the laws of the United States of America and the State of Arizona, having discovered a lode, vein or deposit of valuable minerals within the limits of this claim as hereinafter established.

THE NAME OF THE CLAIM is **HACKBERRY** 104 lode.

THAT THE EXTENT of this claim is 1,500 feet in length and 600 feet along the surface in width, claiming 300 feet on each side of the center line. The "location monument," at which a copy of this notice is posted, is on the center line, 10 feet from the East end center; thence in length 1,490 feet in a West direction and 10 feet in an East direction. The general course of this claim is East to West.

THE UNDERSIGNED has distinctly marked the said location on the ground, so that its surface boundaries may be readily traced, by six substantial posts at least 2" x 2" x 4'6", one at each corner and one at each end center or at witness points, each so marked or inscribed as to indicate the intended location.

SAID CLAIM is situated in the Mineral Creek Mining District, Pinal County, State of Arizona, and is more particularly described as follows:

BEGINNING at the N.E. corner monument, which is located South 600 feet and East/West -0- feet from the sec. cor. of Secs. 4, 5, 8 & 9, T.4 S., R.14 E., Gila & Salt River Meridian; thence

| | | |
|------------|-------|--------------------------------------|
| 300 feet | South | to the East end center; thence |
| 300 feet | South | to the S.E. corner; thence |
| 1,500 feet | West | to the S.W. corner; thence |
| 300 feet | North | to the West end center; thence |
| 300 feet | North | to the N.W. corner; thence |
| 1,500 feet | East | to the point and place of beginning. |

RECEIVED
BLM.
ARIZONA STATE OFFICE
APR 29 2 14 PM '97

Said claim is located in the:

NE 1/4 of Sec. 8, T.4 S., R.14 E.
 _____ 1/4 of Sec. _____, T.4 S., R.14 E.
 _____ 1/4 of Sec. _____, T.4 S., R.14 E.
 _____ 1/4 of Sec. _____, T.4 S., R.14 E.
 Gila & Salt River Meridian.

DATED and POSTED on the ground this 13th day of February 1996.

LOCATOR: ASARCO Incorporated
Ray Mines Division
P. O. Box 8
Hayden, AZ 85235

By: Gary L. Shaw
Agent

A HC 345386

2

STATE OF ARIZONA)
) SS.
COUNTY OF PINAL)

Recording requested by:
Del Tierra Engineering & Mining Corp.
4330 N. Civic Ctr. Plz. #104
Scottsdale, AZ 85251

OFFICIAL RECORDS OF
PINAL COUNTY RECORDER

KATHLEEN C. FELIX

DATE: 04/17/97 TIME: 1001
FEE : 10.00
PAGES: 2
FEE NO: 1997-013071

**NOTICE OF MINING LOCATION
LODE CLAIM**

NOTICE IS HEREBY GIVEN THAT ASARCO Incorporated, a New Jersey corporation, hereby claims the land hereinafter described as a Lode Mining Claim, under and pursuant to the laws of the United States of America and the State of Arizona, having discovered a lode, vein or deposit of valuable minerals within the limits of this claim as hereinafter established.

THE NAME OF THE CLAIM is **HACKBERRY** 105 lode.

THAT THE EXTENT of this claim is 1,500 feet in length and 600 feet along the surface in width, claiming 300 feet on each side of the center line. The "location monument," at which a copy of this notice is posted, is on the center line, 10 feet from the East end center; thence in length 1,490 feet in a West direction and 10 feet in an East direction. The general course of this claim is East to West.

THE UNDERSIGNED has distinctly marked the said location on the ground, so that its surface boundaries may be readily traced, by six substantial posts at least 2" x 2" x 4'6", one at each corner and one at each end center or at witness points, each so marked or inscribed as to indicate the intended location.

SAID CLAIM is situated in the Mineral Creek Mining District, Pinal County, State of Arizona, and is more particularly described as follows:

BEGINNING at the N.E. corner monument, which is located South 1200 feet and East/West - 0 - feet from the sec. cor. of Secs. 4, 5, 8 & 9, T.4 S., R.14 E., Gila & Salt River Meridian; thence

| | | |
|------------|-------|--------------------------------------|
| 300 feet | South | to the East end center; thence |
| 300 feet | South | to the S.E. corner; thence |
| 1,500 feet | West | to the S.W. corner; thence |
| 300 feet | North | to the West end center; thence |
| 300 feet | North | to the N.W. corner; thence |
| 1,500 feet | East | to the point and place of beginning. |

Said claim is located in the:

NE 1/4 of Sec. 8, T.4 S., R.14 E.
 _____ 1/4 of Sec. _____, T.4 S., R.14 E.
 _____ 1/4 of Sec. _____, T.4 S., R.14 E.
 _____ 1/4 of Sec. _____, T.4 S., R.14 E.
 Gila & Salt River Meridian.

RECEIVED
B.L.M.
ARIZONA STATE OFFICE
APR 29 2 14 PM '97

DATED and POSTED on the ground this 13th day of February 7, 1996.

LOCATOR: ASARCO Incorporated
Ray Mines Division
P. O. Box 8
Hayden, AZ 85235

By: Gary L. Shaw
Agent

A MC 345387

2

STATE OF ARIZONA)
) SS.
COUNTY OF PINAL)

Recording requested by:
Del Tierra Engineering & Mining Corp.
4330 N. Civic Ctr. Plz. #104
Scottsdale, AZ 85251



OFFICIAL RECORDS OF
PINAL COUNTY RECORDER
KATHLEEN C. FELIX

DATE: 04/17/97 TIME: 1001
FEE : 10.00
PAGES: 2
FEE NO: 1997-013072

**NOTICE OF MINING LOCATION
LODE CLAIM**

NOTICE IS HEREBY GIVEN THAT ASARCO Incorporated, a New Jersey corporation, hereby claims the land hereinafter described as a Lode Mining Claim, under and pursuant to the laws of the United States of America and the State of Arizona, having discovered a lode, vein or deposit of valuable minerals within the limits of this claim as hereinafter established.

THE NAME OF THE CLAIM is **HACKBERRY 106** lode.

THAT THE EXTENT of this claim is 1,500 feet in length and 600 feet along the surface in width, claiming 300 feet on each side of the center line. The "location monument," at which a copy of this notice is posted, is on the center line, 10 feet from the East end center; thence in length 1,490 feet in a West direction and 10 feet in an East direction. The general course of this claim is East to West.

THE UNDERSIGNED has distinctly marked the said location on the ground, so that its surface boundaries may be readily traced, by six substantial posts at least 2" x 2" x 4'6", one at each corner and one at each end center or at witness points, each so marked or inscribed as to indicate the intended location.

SAID CLAIM is situated in the Mineral Creek Mining District, Pinal County, State of Arizona, and is more particularly described as follows:

BEGINNING at the N.E. corner monument, which is located South 1800 feet and East/West -0- feet from the sec. cor. of Secs. 4, 5, 8 & 9, T.4 S., R.14 E., Gila & Salt River Meridian; thence

| | | |
|------------|-------|--------------------------------------|
| 300 feet | South | to the East end center; thence |
| 300 feet | South | to the S.E. corner; thence |
| 1,500 feet | West | to the S.W. corner; thence |
| 300 feet | North | to the West end center; thence |
| 300 feet | North | to the N.W. corner; thence |
| 1,500 feet | East | to the point and place of beginning. |

RECEIVED
B.L.M.
ARIZONA STATE OFFICE
Apr 29 2 14 PM '97

Said claim is located in the:

NE 1/4 of Sec. 8, T.4 S., R.14 E.
1/4 of Sec. _____, T.4 S., R.14 E.
1/4 of Sec. _____, T.4 S., R.14 E.
1/4 of Sec. _____, T.4 S., R.14 E.
Gila & Salt River Meridian.

DATED and POSTED on the ground this 13th day of February, 1997.


LOCATOR: ASARCO Incorporated
Ray Mines Division
P. O. Box 8
Hayden, AZ 85235

By: Gary L. Shew
Agent

AFC 345388

STATE OF ARIZONA)
) SS.
 COUNTY OF PINAL)

Recording requested by:
 Del Tierra Engineering & Mining Corp.
 4330 N. Civic Ctr. Plz. #104
 Scottsdale, AZ 85251



**OFFICIAL RECORDS OF
 PINAL COUNTY RECORDER**

KATHLEEN C. FELIX

DATE: 04/17/97 TIME: 1001
 FEE : 10.00
 PAGES: 2
 FEE NO: 1997-013073

**NOTICE OF MINING LOCATION
 LODE CLAIM**

NOTICE IS HEREBY GIVEN THAT ASARCO Incorporated, a New Jersey corporation, hereby claims the land hereinafter described as a Lode Mining Claim, under and pursuant to the laws of the United States of America and the State of Arizona, having discovered a lode, vein or deposit of valuable minerals within the limits of this claim as hereinafter established.

THE NAME OF THE CLAIM is **HACKBERRY** 107 lode.

THAT THE EXTENT of this claim is 1,500 feet in length and 600 feet along the surface in width, claiming 300 feet on each side of the center line. The "location monument," at which a copy of this notice is posted, is on the center line, 10 feet from the East end center; thence in length 1,490 feet in a West direction and 10 feet in an East direction. The general course of this claim is East to West.

THE UNDERSIGNED has distinctly marked the said location on the ground, so that its surface boundaries may be readily traced, by six substantial posts at least 2" x 2" x 4'6", one at each corner and one at each end center or at witness points, each so marked or inscribed as to indicate the intended location.

SAID CLAIM is situated in the Mineral Creek Mining District, Pinal County, State of Arizona, and is more particularly described as follows:

BEGINNING at the N.E. corner monument, which is located South 1400 feet and East/West -0- feet from the sec. cor. of Secs. 4, 5, 8 & 9, T.4 S., R.14 E., Gila & Salt River Meridian; thence

- | | | |
|------------|-------|--------------------------------------|
| 300 feet | South | to the East end center; thence |
| 300 feet | South | to the S.E. corner; thence |
| 1,500 feet | West | to the S.W. corner; thence |
| 300 feet | North | to the West end center; thence |
| 300 feet | North | to the N.W. corner; thence |
| 1,500 feet | East | to the point and place of beginning. |

RECEIVED
 B.L.M.
 ARIZONA STATE OFFICE
 APR 29 2 14 PM '97

Said claim is located in the:
NE 1/4 of Sec. 8, T.4 S., R.14 E.
SE 1/4 of Sec. 8, T.4 S., R.14 E.
 _____ 1/4 of Sec. _____, T.4 S., R.14 E.
 _____ 1/4 of Sec. _____, T.4 S., R.14 E.
 Gila & Salt River Meridian.

DATED and POSTED on the ground this 13th day of February, 1997.

LOCATOR: ASARCO Incorporated
 Ray Mines Division
 P. O. Box 8
 Hayden, AZ 85235

By: Gary L. Shaw
 Agent

A MC 345989

DEL TIERRA ENGINEERING & MINING CORP.

HARVEY W. SMITH, E.M. PRESIDENT


Registered Mining Engineer
U.S. Approved Title Abstracter

U.S. Mineral Surveyor
Registered Land Surveyor

4330 N. Civic Center Plaza Ste 104
Tel. 602 / 946-3996
FAX 602 / 946-3985

Scottsdale, Arizona 85251

April 29, 1997



*Representation of the Mining
Rights - 1892*

Lawrence D. Hoffman Esq.

U. S. Department of the Interior
Bureau of Land Management
P. O. Box 1552
Phoenix, AZ 85001-1552

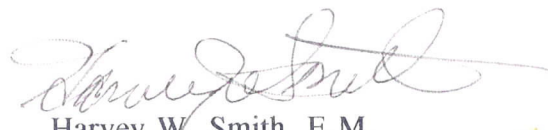
Gentlemen:

Enclosed are 36 (thirty-six) Notices of Mining Location Lode Claim with map, pertaining to the following claims of ASARCO Incorporated, and which have been recorded with the Pinal County Recorder:

HACKBERRY 72 - 107 lodes

We are enclosing our check in the amount of \$ 4,860.00 representing the fee for filing based on \$ 135.00 per claim for these 36 claims. Please acknowledge receipt of these notices and advise the serial numbers assigned to the claims.

Sincerely,


Harvey W. Smith, E.M.
President

HWS/hm

Enclosures - hand carried

TOWNSHIP 03 SOUTH RANGE 14 EAST OF THE GILA AND SALT RIVER MERIDIAN, ARIZONA

| SECTION | SUBDIVISION | | | | | Other Description | Acres | Kind of Entry or Purpose | Serial Number | Action Date | Remarks |
|---------|-------------|-------------|-------------|-------------|------------|---|-------|--------------------------|---------------|-------------|---|
| | NE 1/4 | NW 1/4 | SW 1/4 | SE 1/4 | Lots | | | | | | |
| | NE NW SW SE | NE NW SW SE | NE NW SW SE | NE NW SW SE | | | | | | | |
| | | | | | | For orders effecting disposal or use of unidentified lands withdrawn for classification, minerals, water, indian treaties, and/or other public purposes, refer to index of misc. documents. | | | | | |
| 19 | | | X | X | 2-4 | | | | | | SEGREGATES FROM APPROPRIATION UNDER AGRICULTURAL LAND LAWS AND FROM SALE UNDER R.S. 2455; PUB. IN F.R. 9/24/1970; O. CL. 12/1/1970; PUB. IN F.R. 12/8/1970; CL. TERM. 10/7/1981; |
| 29 | | X X X X | X X X X | X X | | | | | | | |
| 30 | X X X | X | | | | LD TP 11S 8E | | NORA / PX | AZA-25355 | 11/7/1991 | LANDS SEGREGATED FROM APPROPRIATION UNDER THE PUBLIC LAND LAWS, INCLUDING THE MINING LAWS, SUBJECT TO VALID EXISTING RIGHTS, EXCEPT EXCHANGE TO SECTION 206 OF THE FEDERAL LAND POLICY AND MANAGEMENT ACT OF 1976. SEG. TO TERM. 7/31/1993; |
| 19 | | | X | X | 2-4 | | | | | | |
| 29 | | X X X X | X X X X | X X | | | | | | | |
| 30 | X X X | X | | | | LD TP 3S 13E | | PATENT | 02-92-0014 | 3/20/1992 | (AZA-25355); |
| 18 | | X | X | X X | 1-4 | | | | | | |
| 19 | X X X X | X | X | | 1 | LD TP 2S 13E | | APLN. / PX | AZA-28350 | 11/21/1994 | SEGREGATED FROM PUBLIC LAND LAWS, MINING LAWS AND MINERAL LEASING LAWS; SEG. TO TERM. 11/20/1999; |
| 06 | | | | | 4, 5, 12 | MINS ONLY; | | | | | |
| 07 | | | | | 2-4, 8, 11 | MINS ONLY; | | | | | |
| 17 | | | X | | 4 | MINS ONLY; | | | | | |
| 18 | | | | | X 5-9 | MINS ONLY; | | | | | |
| 20 | | X | | | | | | | | | |
| 33 | | X X X X | X X X X | X X X X | | | | | | | |
| 34 | | | | X X | | LD TP 3S 13E | | APLN. / PX-AMENDED | AZA-28350 | 5/7/1997 | SEGREGATED FROM LAND, MINING AND MINERAL LEASING LAWS; SEG. TO TERM. 11/20/1999; |
| 07 | | | | | 11 | | | APLN. / PX-AMENDED | AZA-28350 | 7/17/1997 | SEGREGATED FROM PUBLIC LAND LAWS, MINING LAWS AND MINERAL LEASING LAWS; SEG. TO TERM. 7/20/1999; |

Aug 20 10 59 AM '97

TOWNSHIP 03 SOUTH RANGE 14 EAST OF THE GILA AND SALT RIVER MERIDIAN, ARIZONA

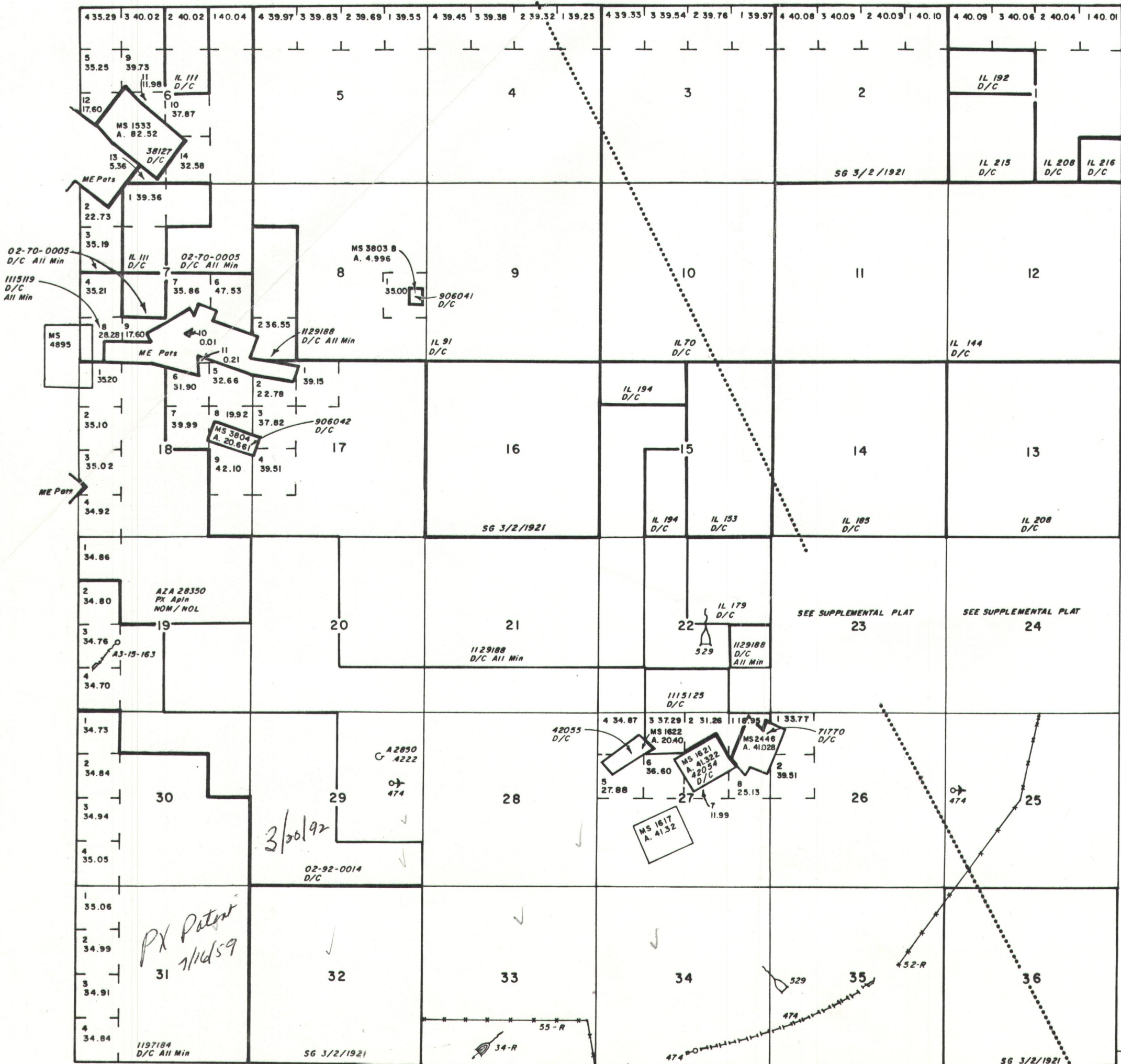
| SECTION | SUBDIVISION | | | | | Other Description | Acres | Kind of Entry or Purpose | Serial Number | Action Date | Remarks |
|---------|-------------|-------------|-------------|-------------|---|-------------------|-------|--------------------------|---------------|-------------|---|
| | NE 1/4 | NW 1/4 | SW 1/4 | SE 1/4 | Lots | | | | | | |
| | NE NW SW SE | NE NW SW SE | NE NW SW SE | NE NW SW SE | For orders effecting disposal or use of unidentified lands withdrawn for classification, minerals, water, indian treaties, and/or other public purposes, refer to index of misc. documents. | | | | | | |
| 19 | | | X | X | 2-4 | | | | | | SEGREGATES FROM APPROPRIATION UNDER AGRICULTURAL LAND LAWS AND FROM SALE UNDER R.S. 2455; PUB. IN F.R. 9/24/1970; O. CL. 12/1/1970; PUB. IN F.R. 12/8/1970; CL. TERM. 10/7/1981; |
| 29 | | X X X X | X X X X | X X | | | | | | | |
| 30 | X X | X | X | | | LD TP 11S 8E | | NORA / PX | AZA-25355 | 11/7/1991 | LANDS SEGREGATED FROM APPROPRIATION UNDER THE PUBLIC LAND LAWS, INCLUDING THE MINING LAWS, SUBJECT TO VALID EXISTING RIGHTS, EXCEPT EXCHANGE TO SECTION 206 OF THE FEDERAL LAND POLICY AND MANAGEMENT ACT OF 1976. SEG. TO TERM. 7/31/1993; |
| 19 | | | X | X | 2-4 | | | | | | |
| 29 | | X X X X | X X X X | X X | | | | | | | |
| 30 | X X | X | X | | | LD TP 3S 13E | | PATENT | 02-92-0014 | 3/20/1992 | (AZA-25355); |
| 18 | | X | X | X X | 1-4 | | | | | | |
| 19 | X X X X | X | X | | 1 | LD TP 2S 13E | | APLN. / PX | AZA-28350 | 11/21/1994 | SEGREGATED FROM PUBLIC LAND LAWS, MINING LAWS AND MINERAL LEASING LAWS; SEG. TO TERM. 11/20/1999; |
| 06 | | | | | 4, 5, 12 | MINS ONLY; | | | | | |
| 07 | | | | | 2-4, 8, 11 | MINS ONLY; | | | | | |
| 17 | | | X | | 4 | MINS ONLY; | | | | | |
| 18 | | | | | X 5-9 | MINS ONLY; | | | | | |
| 20 | | X | | | | | | | | | |
| 33 | | X X X X | X X X X | X X X X | | | | | | | |
| 34 | | | X X | | | LD TP 3S 13E | | APLN. / PX-AMENDED | AZA-28350 | 5/7/1997 | SEGREGATED FROM LAND, MINING AND MINERAL LEASING LAWS; SEG. TO TERM. 11/20/1999; |
| 07 | | | | | 11 | | | APLN. / PX-AMENDED | AZA-28350 | 7/17/1997 | SEGREGATED FROM PUBLIC LAND LAWS, MINING LAWS AND MINERAL LEASING LAWS; SEG. TO TERM. 7/20/1999; |

Aug 20 10 59 AM '97

TOWNSHIP 3 SOUTH RANGE 14 EAST OF THE GILA AND SALT RIVER MERIDIAN, ARIZONA

PINAL/GILA COUNTY

STATUS OF PUBLIC DOMAIN
LAND AND MINERAL TITLES



| INDEX TO SEGREGATED TRACTS | | | | |
|----------------------------|-----------------|---|---|-----|
| RESURVEY | ORIGINAL SURVEY | | | |
| | TRACT NO | T | R | SEC |
| | | | | |
| | | | | |
| | | | | |
| | | | | |
| | | | | |
| | | | | |
| | | | | |
| | | | | |
| | | | | |

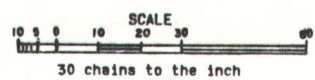
FOR ORDERS EFFECTING DISPOSAL OR USE OF UNIDENTIFIED LANDS WITHDRAWN FOR CLASSIFICATION, MINERALS, WATER AND/OR OTHER PUBLIC PURPOSES, REFER TO INDEX OF MISCELLANEOUS DOCUMENTS.

MDS 655 NW
656 SE

DIST. NO. 2

APR 31 2 45 PM 197

| CURRENT TO | BY |
|------------|----|
| | |
| | |
| | |
| | |
| | |
| | |
| | |
| | |
| | |



WARNING STATEMENT
This plot is the Bureau's Record of Title, and should be used only as a graphic display of the township survey data. Records hereon do not reflect title changes which may have been effected by lateral movements of rivers or other bodies of water. Refer to the cadastral surveys for official survey information.

Let. 33°07'03" N
Long. 110°51'16" W
GILA 007

PINAL 001

TOWNSHIP 04 SOUTH RANGE 14 EAST OF THE GILA AND SALT RIVER MERIDIAN, ARIZONA

| SECTION | SUBDIVISION | | | | | Other Description | Acres | Kind of Entry or Purpose | Serial Number | Action Date | Remarks |
|---|-------------|-------------|----------------|-------------|--------------|-------------------|--|--------------------------|-------------------------|---|---------|
| | NE 1/4 | NW 1/4 | SW 1/4 | SE 1/4 | Lots | | | | | | |
| | NE NW SW SE | NE NW SW SE | NE NW SW SE | NE NW SW SE | | | | | | | |
| For orders effecting disposal or use of unidentified lands withdrawn for classification, minerals, water, indian treaties, and/or other public purposes, refer to index of misc. documents. | | | | | | | | | | | |
| 33 34 14 23 | X X | | X X X X X X | X X X X | | 9676.90 | OG LEASE R/W | A-16495 A-18639 | 8/19/1981 12/1/1983 | EFF. 9/1/1981; TERM. 9/1/1982; OG SIM. JAN. 1983; PART OF N2SW AND PART OF NW; R/W FOR ROAD. WELL AND WATER PIPELINE; SESWNW, W2SWSW; | |
| 11 14 15 22 23 | | X X | X X X X | | | | SEE REMARKS E2NENE; NWNWNW; | | | | |
| | | | | | | 24.58 | R/W | AZA-28903 | 11/7/1995 | R/W FOR 3 WATER WELLS AND ASSOCIATED PIPELINE INCLUDING ELECTRIC LINE AND SERVICE ROAD; PERPETUAL; TEMPORARY USE PERMIT 11/7/1995; R/W GRANT LEGAL DESCRIPTION CORRECTION DATED 3/13/1996; TEMPORARY USE PERMIT LEGAL DESCRIPTION CORRECTION DATED 3/13/1996; | |
| 08 03 04 05 08 | | X X | X X X X X X | | 3, 4 1-12 | 1.52 | CL. / TERM. R/W ACCESS ROAD ALL; LD TP 3S 13E | AZA-4558 AZA-29035 | 12/11/1995 1/26/1996 | TO TERM. 1/25/2026; | |
| | X | X | | | | | APLN. / PX-AMENDED | AZA-28350 | 5/7/1997 | SEGREGATED FROM LAND, MINING AND MINERAL LEASING LAW. SEG. TO TERM. 11/20/1999; | |

Aug 20 11 44 AM '97

UNITED STATES
DEPARTMENT OF THE INTERIOR
BUREAU OF LAND MANAGEMENT

(Return Address)

State _____ Office _____

AN EQUAL OPPORTUNITY EMPLOYER

OFFICIAL BUSINESS
PENALTY FOR PRIVATE USE, \$300

**BUREAU OF LAND MANAGEMENT
DENVER FEDERAL CENTER
BUILDING 50, SC-610
P.O. BOX 25047
DENVER, COLORADO 80225-0047**

**FINANCIAL DOCUMENTS
ONLY**

- SC-613C = PRODUCTION SCHEDULING SECTION**
- SC-615 = GENERAL ACCOUNTING BRANCH**
- SC-616 = ADMINISTRATIVE AND CUSTOMER PAYMENTS BRANCH**

SC-613C PRODUCTION SCHEDULING SECTION

Deposit Tickets (SF-215) Including Supporting Documents,
e.g., Form 1370-35, 1370-40, etc.

Progress Reports (Form 1681-6)

Payroll Change Forms (FB-315)

Automated Payroll Correction Letters (FB305PP1)

Automated Refunds (Form 1374-1)

Adjustments to Lease (Form 1370-11 & Form 1371-18)

Refund Data Sheet (Form 1374-1) Including

DFS (Form 1310-5) or CDS (Form 1370-35)

SC-615 GENERAL ACCOUNTING BRANCH

Collection Transmittals (Form 1370-8 only) - Enclosed

Debit Vouchers (SF-5515)

Fund Transfers Between Agencies (SF-1081 Collection Refunds)

OPAC

Fuel & Oil Issue Record (Form 1520-28)

Motor Vehicle Petroleum Issue Record -

Reimbursable (GSA Form 1374-A)

Emergency Firefighter Payrolls

Stores Control Register (Form 1520-6)

Receiving Report for Stores (DI-102)

Report of Survey for Stores (DI-103)

Transfer of Property for Stores (DI-104)

Inventory of Property for Stores (DI-106)

Reimbursable Work Project Authorization (Form 1681-3)

Final Salary Clearance (Form 1340-2) - Enclosed

Balanced Standard Voucher (Temporary Form 1310-21)

Project Number Assignment Form (Temporary Form 1310-12)

SC-616 ADMINISTRATIVE AND CUSTOMER PAYMENTS BRANCH

Travel Advance Requests (SF-1038) - Enclosed

Travel Vouchers (SF-1012) - Enclosed

Travel Authorizations (DI-1020) - Enclosed

Reimbursement Vouchers (SF-1129 Imprest) - Enclosed

Final Salary Clearance (Form 1340-2) - Enclosed

All Payment Invoices:

Document Face Sheets for Obligations & Payments (1310-5)

Purchase Orders (Pink & Blue) (OF-347)

Purchase Orders (SF-44)

Advertising Orders (SF-1143)

District Contract Obligations

District Certificates for Contract Payments (1510-10)

Receiving Reports (OF-347)

T.R. Buff copies (SF-1169) including

Documents Face Sheet (1310-5)

GSA FEDSTRIP Obligation Copies (SF-3146)

GSA Self Service Obligations (GSA-831)

Tort Claims (SF-1145)

Seed Test Results

Equipment Order Use Summary & Invoice (1510-18)

Fund Transfers Between Agencies (SF-1081 - Payments)

| SEC | SUBDIVISION | MIR | X-REFERENCE | NUMBER/TYPE/DISPOSITION/ACRES | PROPRIETOR/INTEREST/RELATIONSHIP |
|-----|------------------|-----|-------------|--|---------------------------------------|
| 29 | M&B | 14 | 9-0S 17-0E | | |
| 33 | M&B | | | | |
| 34 | M&B | | | | |
| 35 | M&B | | | | |
| 6 | S2 - <i>NA</i> | 14 | 4-0S 11-0E | CASE: AZPHX 0086661 | AZ EASTERN RR 100.00000Z HOLDER |
| 7 | E2 | 14 | 4-0S 13-0E | TYPE: 284200 RR & STATIONS OUTSI | |
| 17 | NW, NESW, SE | 14 | 5-0S 14-0E | DISP: AUTHORIZED 02/08/06 | |
| 18 | E2 | 14 | 5-0S 15-0E | ACRS: 00000.100 | |
| 20 | NENE | 14 | 5-0S 16-0E | | |
| 21 | W2, SWSE | | | | |
| 26 | SWSW | | | | |
| 27 | S2 | | | | |
| 28 | E2 | | | | |
| 35 | N2, SE | | | | |
| 17 | SE, NW, NESW, SE | 14 | 5-0S 15-0E | CASE: AZPHX 0086687 TYPE: 284001 ROW-RR, STA GROUND DISP: AUTHORIZED 05/21/10 ACRS: 00035.280 | AZ EASTERN RR 100.00000Z HOLDER |
| 21 | W2, SWSE | 14 | 4-0S 16-0E | CASE: AZPHX 0086688 | SOUTHERN PACIFIC RR 100.00000Z HOLDER |
| 27 | S2 | 14 | 5-0S 15-0E | TYPE: 284200 RR & STATIONS OUTSI | |
| 28 | NE, NESE | 14 | 5-0S 16-0E | DISP: AUTHORIZED 05/31/10 ACRS: 00001.000 | |

CASE TYPE: ALL DISPO: ALL

14 4-0S 14-0E

| SEC | SUBDIVISION | MIR | X-REFERENCE | NUMBER/TYPER/DISPOSITION/ACRES | PROPRIETOR/INTEREST/RELATIONSHIP |
|-----|----------------|-----|-------------|---|--|
| 19 | ALL | 14 | 3-0S 13-0E | CASE: AZA 024705 TYPE: 380913 SURFACE MGT-NOTICE DISP: AUTHORIZED 05/24/90 ACRS: 00001.000 | ASARCO INC 100.00000Z OPERATOR |
| 20 | ALL | | | | |
| 19 | E2SW | 14 | 3-0S 13-0E | CASE: AZA 025355FD | ASARCO INC 100.00000Z PATENTEE |
| 19 | LOT 2,3,4 | 14 | 11-0S 8-0E | TYPE: 220100 EX-BLM SEC 206, FLP | |
| 29 | W2,S2SE | 14 | 12-0S 8-0E | DISP: AUTHORIZED 12/23/92 | |
| 30 | N2NE,SENE,NENW | 14 | 12-0S 9-0E | ACRS: 04943.660 | |
| | | 14 | 14-0S 16-0E | | |
| | | 14 | 16-0S 12-0E | | |
| | | 14 | 17-0S 12-0E | | |
| 29 | PART | | | CASE: AZA 025840 TYPE: 380913 SURFACE MGT-NOTICE DISP: AUTHORIZED 07/09/91 ACRS: 00001.000 | ASARCO INC 0.00000Z OPERATOR ASARCO INC 100.00000Z CLAIMANT |
| 25 | PART OF S2S2SE | | | CASE: AZA 027165 TYPE: 380913 SURFACE MGT-NOTICE DISP: AUTHORIZED 08/07/92 ACRS: 00001.000 | LYNN FRANK 100.00000Z CLAIMANT |
| 018 | W2 | | | CASE: AZA 027828 TYPE: 380913 SURFACE MGT-NOTICE DISP: AUTHORIZED 04/30/93 ACRS: 00001.000 | ASARCO INC 100.00000Z CLAIMANT |
| 18 | NENW | 14 | 2-0S 13-0E | CASE: AZA 028350FD | BLM PHOENIX FO 100.00000Z ADMIN MGT ENT |
| 18 | W2SE,SENW,E2SW | 14 | 3-0S 12-0E | TYPE: 220100 EX-BLM SEC 206, FLP | |
| 18 | LOT 1-4 | 14 | 3-0S 13-0E | DISP: PENDING 01/28/94 | |
| 19 | NE,E2NW | 14 | 4-0S 15-0E | ACRS: 06548.772 | |
| 19 | LOT 1 | 14 | 5-0S 15-0E | | |
| | | 14 | 6-0S 4-0E | | |
| 019 | ALL | 14 | 2-0S 13-0E | CASE: AZA 028782 | ASARCO INC 100.00000Z OPERATOR |
| | | 14 | 3-0S 13-0E | TYPE: 380910 SURFACE MGT-PLAN DISP: PENDING 08/31/94 ACRS: 00640.000 | ASARCO INC 100.00000Z CLAIMANT |

CASE TYPE: ALL DISPO: ALL

14 3-0S 14-0E

| SEC | SUBDIVISION | MIR. X-REFERENCE | NUMBER/TYPE/DISPOSITION/ACRES | PROPRIETOR/INTEREST/RELATIONSHIP |
|-----|--------------------------|------------------|---|---|
| 27 | S2SW, NWSW | | CASE: AZPHX 0000946 TYPE: 284200 RR & STATIONS OUTSI DISP: AUTHORIZED 04/01/09 ACRS: 00019.990 | PHOENIX & EASTERN RR 100.00000% HOLDER |
| 6 | SW — <i>NA</i> | 14 5-09 14-0E | CASE: AZPHX 0007846 | SOUTHERN PAC TRANS 100.00000% HOLDER |
| 7 | W2NE, S2 | 14 5-09 15-0E | TYPE: 284200 RR & STATIONS OUTSI | |
| 17 | NW, NESW, SE | | DISP: AUTHORIZED 05/21/10 | |
| 20 | NE | | ACRS: 00485.090 | |
| 21 | W2, SE | | | |
| 26 | S2 | | | |
| 27 | SWNW, S2 | | | |
| 35 | NE, SESE | | | |
| 36 | W2 | | | |
| 6 | NESW, SWSE — <i>NA</i> | 14 3-09 13-0E | CASE: AZPHX 0011947 | US WEST COMMUNICATIO 100.00000% HOLDER/BILLEE |
| 7 | NE | 14 4-09 13-0E | TYPE: 286200 ROW-TELEPHONE-TELEG | |
| 8 | NW, SWNE, SE — <i>NA</i> | 14 5-09 14-0E | DISP: AUTHORIZED 02/27/11 | |
| 17 | W2NE, NWSE | 14 5-09 15-0E | ACRS: 00016.050 | |
| 21 | W2SE, SESE | | | |
| 26 | SESW, S2SE | | | |
| 27 | SWNW, SESW, SWSE | | | |
| 28 | N2NE | | | |
| *17 | S2SE | | | |
| *20 | NENE | | | |
| *21 | W2NW | | | |
| 21 | W2SE | | CASE: AZPHX 0011947A | EMPIRE CABLE OF AZ 100.00000% HOLDER |
| 28 | NENE | | TYPE: 286001 ROW-COMM SITE-FLPMA DISP: AUTHORIZED 08/30/82 ACRS: 00001.810 | |
| 6 | S2SW, SWSE — <i>NA</i> | 14 4-09 13-0E | CASE: AZPHX 0061659 | PHOENIX & EASTERN RR 100.00000% HOLDER |
| 7 | W2E2, SESE | 14 5-09 14-0E | TYPE: 284001 ROW-RR, STA GROUND | |
| 17 | NW, SE | 14 5-09 15-0E | DISP: AUTHORIZED 11/18/27 | |
| 18 | NENENE | | ACRS: 00380.730 | |
| 20 | NENENE | | | |
| 21 | NW, NESW, W2SE | | | |
| 26 | S2SW | | | |
| 27 | S2 | | | |
| 28 | NE, NESE | | | |
| 35 | NENW, W2NE, SE | | | |
| 6 | M&B — <i>NA</i> | 14 5-09 14-0E | CASE: AZPHX 0086616 | SOUTHERN PACIFIC RR 100.00000% HOLDER |
| 7 | M&B | 14 5-09 15-0E | TYPE: 284200 RR & STATIONS OUTSI | |
| 17 | M&B | 14 6-09 16-0E | DISP: AUTHORIZED 12/05/02 | |
| 18 | M&B | 14 7-09 16-0E | ACRS: 00001.000 | |
| 20 | M&B | 14 8-09 16-0E | | |
| 28 | M&B | 14 8-09 17-0E | | |

x = REJECTED/SEGREGATED/ASSIGNED-OUT

CASE TYPE: ALL DISPO: ALL

14 4-09 14-0E

| SEC | SUBDIVISION | TR | X-REFERENCE | NUMBER/TYPER/DISPOSITION/ACRES | PROPRIETOR/INTEREST/RELATIONSHIP |
|-----|------------------------------|----|-------------|----------------------------------|---|
| 8 | NESW, W2SE - MA | 14 | 3-05 13-0E | CASE: AZAR 0012799 | SRP PUBLIC LANDS DIV 100.00000Z HOLDER |
| 17 | N2NE, SENE | 14 | 4-05 13-0E | TYPE: 285001 ROW-PWR FACILITIES | |
| 21 | NENW, W2NE, SENE, NESE | 14 | 5-05 14-0E | DISP: AUTHORIZED 02/03/58 | |
| | | 14 | 5-05 15-0E | ACRS: 00097.589 | |
| 27 | NESE, NWSE, SWNE, E2NW, NWNW | | | CASE: AZAR 0013193 | AZ SHWY 100.00000Z PERMITTEE |
| | | | | TYPE: 282105 FED AID HIGHWAY (SE | |
| | | | | DISP: AUTHORIZED 09/10/57 | |
| | | | | ACRS: 00025.940 | |
| 22 | SWSESW, SWSW, SWNWSW | | | CASE: AZAR 0013205 | AZ SHWY 100.00000Z PERMITTEE |
| | | | | TYPE: 282105 FED AID HIGHWAY (SE | |
| | | | | DISP: AUTHORIZED 12/14/56 | |
| | | | | ACRS: 00009.180 | |
| 21 | NESE, SWSENE, SESWNE | | | CASE: AZAR 0013206 | AZ SHWY 100.00000Z PERMITTEE |
| 21 | W2NWNW, E2NENW, N2SWNE | | | TYPE: 282105 FED AID HIGHWAY (SE | |
| | | | | DISP: AUTHORIZED 12/14/56 | |
| | | | | ACRS: 00021.810 | |
| 26 | SWSESW | | | CASE: AZAR 0013207 | AZ SHWY 100.00000Z PERMITTEE |
| | | | | TYPE: 282105 FED AID HIGHWAY (SE | |
| | | | | DISP: AUTHORIZED 12/10/56 | |
| | | | | ACRS: 00000.690 | |
| 21 | N2MENENW | | | CASE: AZAR 0013208 | AZ SHWY 100.00000Z PERMITTEE |
| | | | | TYPE: 282105 FED AID HIGHWAY (SE | |
| | | | | DISP: AUTHORIZED 12/10/56 | |
| | | | | ACRS: 00000.570 | |
| 8 | SE - Claim #107 may overlap | 14 | 4-05 13-0E | CASE: AZAR 0016304 | AZ SHWY 100.00000Z PERMITTEE |
| 17 | E2NENE | | | TYPE: 282105 FED AID HIGHWAY (SE | |
| | | | | DISP: AUTHORIZED 07/05/57 | |
| | | | | ACRS: 00027.550 | |
| 7 | LOT 6 | 14 | 3-05 12-0E | CASE: AZAR 0017239 | BR REGIONAL OFFICE 100.00000Z HOLDING AGENC |
| 18 | LOT 1-4, 9-11 | 14 | 3-05 13-0E | TYPE: 231201 WDL-RECLAMATION | |
| 19 | W2NE | 14 | 4-05 10-0E | DISP: AUTHORIZED 09/27/65 | |
| 20 | SWNW, SWSW | 14 | 4-05 11-0E | ACRS: 26762.340 | |
| | | 14 | 4-05 12-0E | | |
| | | 14 | 4-05 13-0E | | |
| | | 14 | 5-05 12-0E | | |
| | | 14 | 5-05 15-0E | | |
| | | 14 | 5-05 16-0E | | |

CASE TYPE: ALL DISPO: ALL

14 4-05 14-0E

| SEC | SUBDIVISION | MTR X REFERENCE | NUMBER/TYPE/DISPOSITION/ACRES | PROPRIETOR/INTEREST/RELATIONSHIP |
|---|--|-----------------|--|---------------------------------------|
| 8 | SE - <i>MA</i> | | CASE: AZA 000004 TYPE: 288100 ROW-0&G PIPELINES DISP: AUTHORIZED 01/08/69 ACRS: 00001.340 | SOUTHWEST GAS CORP 100.00000Z HOLDER |
| 29 33 | SESE E2SW | 14 5-05 14-DE | CASE: AZA 002794 TYPE: 288100 ROW-0&G PIPELINES DISP: AUTHORIZED 12/02/68 ACRS: 00023.300 | EL PASO NATURAL GAS 100.00000Z HOLDER |
| 23 26 27 29 33 34 | S2SW, SWSE NW, N2SW, SESW, W2NE, NWSE N2, N2SE, SWSE, E2SW SWNE, NESE NW S2NW, NWNE, SE, N2SW | | CASE: AZA 012109 TYPE: 311111 O&G LSE NONCOMP PUB DISP: CLOSED 07/01/85 ACRS: 01640.000 | COLUMBIA GAS DEV 100.00000Z LESSEE |
| 7 17 18 18 19 20 20 21 22 | LOT 4,7 NENW, NE, N2SE, SESW, W2 W2NE LOT 5-8,12 E2NE, NESE N2NW, NWSW, S2NE, N2SE LOT 2-4 NENW, E2 S2NW, SWNE, S2 | | CASE: AZA 012112 TYPE: 311111 O&G LSE NONCOMP PUB DISP: CLOSED 05/01/85 ACRS: 02152.590 | COLUMBIA GAS DEV 100.00000Z LESSEE |
| 5 9 9 15 15 | LOT 1-12 - <i>MA</i> NENE, SW LOT 1,6-11 NENE, SW LOT 1-11 | | CASE: AZA 014799 TYPE: 311111 O&G LSE NONCOMP PUB DISP: CLOSED 03/01/85 ACRS: 01563.570 | IREX OVERTHRUST AC 100.00000Z LESSEE |
| 1 1 3 3 4 4 7 10 10 11 12 13 14 14 19 19 | S2N2, W2SW, SESW LOT 1-4 S2N2, S2 LOT 1-4 SENW, S2NE, E2SW, SE LOT 1-7 SWSE SENW, S2NE, E2SW, SE LOT 1-7 ALL NENE, N2NW, S2N2, S2 ALL NE, E2NW, NESW, N2SE LOT 1-7 W2SE, SESE, E2W2 LOT 1-4 | | CASE: AZA 018367 TYPE: 311211 O&G LSE SIMO PUBLIC DISP: CLOSED 04/19/83 ACRS: 09676.900 | BAXTER MURPHY H 100.00000Z APPLICANT |

CASE TYPE: ALL DISPO: ALL

14 4-DS 14-DE

| SEC | SUBDIVISION | MTR. X-REFERENCE | NUMBER/TYPER/DISPOSITION/ACRES | PROPRIETOR/INTEREST/RELATIONSHIP |
|-----|----------------------|------------------|----------------------------------|--|
| 22 | N2N2, SENE | | | |
| 23 | N2, N2S2, SESE | | | |
| 24 | N2N2, SW | | | |
| 24 | LOT 1-8 | | | |
| 25 | ALL | | | |
| 26 | E2E2 | | | |
| 29 | W2W2, S2SE | | | |
| 29 | LOT 1-4 | | | |
| 30 | E2, E2W2 | | | |
| 30 | LOT 1-4 | | | |
| 31 | NE, E2NW, NESW, N2SE | | | |
| 31 | LOT 1-7 | | | |
| 33 | S2, S2NE | | | |
| 34 | S2SW | | | |
| 14 | PT OF SW | | CASE: AZA 018439 | KEARNY TOWN OF 100.00000Z HOLDER/BILLEE |
| 23 | PT OF N2SW & NW | | TYPE: 287001 ROW-WATER FACILITY | |
| | | | DISP: AUTHORIZED 12/01/83 | |
| | | | ACRS: 00012.180 | |
| 7 | PORTIONS ALONG RIVER | 14 4-05 11-0E | CASE: AZA 024416 | CINARRON RIVER CO 100.00000Z APPLICANT |
| 18 | PORTIONS ALONG RIVER | 14 4-05 12-0E | TYPE: 292006 PERMITS SEC 302, FL | |
| 20 | PORTIONS ALONG RIVER | 14 4-05 13-0E | DISP: CLOSED 07/11/91 | |
| | | | ACRS: 00001.000 | |
| 3 | S2 | | CASE: AZA 028336 | FLECK GARY E 100.00000Z OPERATOR |
| | | | TYPE: 380913 SURFACE MGT-NOTICE | FLECK GARY E 0.00000Z CLAIMANT |
| | | | DISP: CLOSED 02/13/97 | |
| | | | ACRS: 00001.000 | |
| 011 | NWSW, SENW | | CASE: AZA 028903 | KEARNY TOWN OF 100.00000Z HOLDER/BILLEE |
| 011 | W2SWSW, SESWNW | | TYPE: 287001 ROW-WATER FACILITY | |
| 014 | LOT 2, 3, 4 | | DISP: AUTHORIZED 11/07/95 | |
| 015 | E2NENE | | ACRS: 00027.270 | |
| 022 | NE | | | |
| 022 | SE | | | |
| 023 | NWNWNW | | | |
| 027 | N2NE | | | |
| 011 | SEW | | CASE: AZA 02890301 | KEARNY TOWN OF 100.00000Z PERMITTEE |
| 014 | LOT 3 | | TYPE: 280004 ROW TEMP USE PERMIT | |
| 027 | NWNE | | DISP: AUTHORIZED 11/07/95 | |
| | | | ACRS: 00002.730 | |
| 008 | NESW - <i>NA</i> | | CASE: AZA 029035 | ELLIOTT LARRY J 100.00000Z HOLDER/BILLEE |
| | | | TYPE: 281001 ROW-ROADS | |
| | | | DISP: AUTHORIZED 01/26/96 | |
| | | | ACRS: 00001.520 | |

CASE TYPE: ALL DISPO: ALL

14 4-05 14-0E